

REPUBLIC OF KENYA



COUNTY GOVERNMENT OF KERICHO

**FIRST COUNTY INTEGRATED DEVELOPMENT  
PLAN  
2013 -2017**



REPUBLIC OF KENYA



**COUNTY GOVERNMENT OF KERICHO**

**FIRST COUNTY INTEGRATED DEVELOPMENT PLAN  
2013 – 2017**

Office of the Governor  
County Government of Kericho  
P.O. Box 112- 20200  
Kericho  
Telephone:  
Telefax.  
Email:  
Website:



© County Government of Kericho 2013

# COUNTY VISION AND MISSION

## **Vision**

A prosperous county in economic, social and political development with residents enjoying high quality of life.

## **Mission**

To foster equitable and sustained socio-economic development through effective and efficient mobilization and utilization of available resources.

## FOREWORD

One of the most significant changes introduced to Kenya's governance framework under the new constitutional dispensation is the creation of two-tier governments; the National Government and 47 County Governments. The Constitution envisages all counties to prepare County Integrated Development Plans (CIDPs) to guide implementation of medium term development agenda and county functions as outlined in the Fourth Schedule.

The Kericho County Integrated Development Plan 2013-2017 is the first under the current constitutional dispensation and outlines programmes and projects for implementation over the medium term. The Plan forms a basis for resource allocation as per the requirements of Public Finance Management (PFM) Act 2012 and will guide equitable distribution of resources throughout the county. This Plan is a product of wide stakeholder consultation and is aligned to Kenya Vision 2030, Second Medium Term Plan 2013-2017 and Millenium Development Goals among other national development policies.

The County government is composed of the Governor, County Executive Committee and County Assembly. The County Executive Committee is expected to supervise the administration and delivery of services to citizens as well as conceptualize and implement policies and county legislation. The County Assembly on the other hand is a legislative organ and will play an oversight role in ensuring that supportive legislation are in place for successful implementation of county priorities as outlined in this Plan. Under my leadership, the county government will ensure effective and efficient public service delivery and undertake aggressive resource mobilization to supplement allocations from the national government. My government will also ensure that resources are prudently allocated and utilized as required under the PFM Act 2012.

As you are aware, our county is endowed with diverse economic resource having potential to improving the living standards of our residents. This Plan identifies specific programmes and project in all sectors of our economy and prioritizes Agriculture and livestock, Manufacturing, Trade and Tourism as sectors having potential to spur high economic growth, wealth and employment creation. My government recognizes the challenges facing the county that includes poor infrastructure, recurrent drought, effects of climate change, poverty, high rate of urbanization, high unemployment rates and insecurity among others. Successful implementation of this Plan will address these challenges and will ultimately improve the welfare of our residents.

The county is committed to undertake equitable development to ensure that all residents benefits from fruits of devolution. My government will implement key programmes targeting poverty reduction, promotion of education and health, integration of disadvantage groups, infrastructure improvement and promotion of security. More importantly, the county will promote employment creation and entrepreneurship culture especially among the youth and women so as to enable them contribute productively to the society.

Implementation of this plan will call for close collaboration of the county government with national government, development partners, the private sector, and all county residents. The county will within the Inter-Governmental Relations Act 2012 work closely with national government, neighbouring and other counties to build synergies and benefit from diverse comparative advantage necessary for social-economic development. Private sector will play an important role in implementation of this plan as sole implementer as well as within the Public Private Partnership Act 2012. The county will therefore improve business environment in order to attract local, national and international investors. In addition, county Investment Forums will be held annually to share

packaged investment opportunities in the county.

I therefore call upon all the resident of Kericho County to commit towards the development process outlined in this Plan. This is the beginning of a new phase that will see the transformation of the county, improve the quality of life of the residents and as such all the stakeholders in the county must work together to ensure that the Plan's objectives are realized.

**H.E. PROF. PAUL KIPRONO CHEPKWONY**  
**GOVERNOR,**  
**COUNTY GOVERNMENT OF KERICHO**

## ACKNOWLEDGEMENT

The Kericho First County Integrated Development Plan 2013-2017 was prepared with the support and generous contribution of many stakeholders. The projects and programmes in the CIDP were identified through various consultative forums at the county level such as public hearings, Departmental submissions; professional and business forums, as well as the consultations on the county Medium Term Expenditure Framework consultative forums reports and the second Medium Term Plan (2013 -2017). Through this participation, this Plan is therefore a result of true consensus.

Special thanks goes to H.E the Governor, H.E the Deputy Governor, all County Executive Committee Members comprising of Hon. Charles Birech (Trade, Industrialization, Cooperative management, Tourism & Wildlife), Hon. Hellen Ng'eno (Health Services), Hon. Hellen Chepkwony (Public Service Management), Hon. Eng Philip Mason (Agriculture, Livestock and Fisheries); Hon. Edna Ruto (Education, Youth Affairs, Sports, Culture and Social Services), Hon. Eng. Paul Chepkwony (Public Works, Roads, Transport), Hon. Nicolas Ngeno (Land Housing & Physical Planning), Hon. Gilbert Tuwei (Information, Communication & E-Government); and Wesley Kipngetch (County Secretary) for their tireless efforts in providing leadership throughout the preparatory process. The Senator, Members of Parliament and Members of County Assembly provided valuable contribution especially in identifying the priority programmes and projects in areas under their jurisdiction.

The Ministry of Devolution and Planning played an important role in providing guidelines for the preparation of the CIDP. Going forward, the county will continue working closely with the Ministry particularly in building technical capacity in development planning and Monitoring and Evaluation. I am also grateful for the support given by the Kenya National Bureau of Statistics in providing the relevant data as well as the county maps. The Department of Finance and Economic Planning played a catalytic role in providing the resources that were used during the preparation process.

Members of CIDP Taskforce played a key role in coordinating successful preparation of this Plan. I thank Leah Chirchir (County Development Planning Officer); Eng James Keitany (County Director of Water); Esther Muiru (County Director of Education), David Tanui (County Director of Livestock); Beatrice Koskei (Health services- District Hospital); Joseph Wainaina (Deputy County Director of Agriculture), Nelly Sang (District Development Officer – Belgut); Sylvia Inziani (Town Planner – Kericho Town); and Antony Kipkoech Koskei (P.A to the H.E the Governor). I am also thankful for the role played by other county government Departments, civil society organizations, community groups, religious organizations and the private sector in providing important inputs into the Plan. To all others that were involved in preparation process, please accept my gratitude for your invaluable contribution in one way or another.

The CIDP is aligned to the Constitution, the Kenya Vision 2030, the Second Medium Term Plan and the Millennium Development goals among other government policies. Kenya Vision 2030 aspiration of achieving a middle income status and improved welfare for all citizen remains our key development goal. Through this Plan, the potential of our county in areas of agriculture, trade, manufacturing and tourism will be exploited while exercising environmental conservation.

I'm confident that successful implementation of this Plan will contribute to the county

and national development goals. It is in this regard that the county government will ensure that resources are mobilized and channeled to prioritized development projects. The Central Planning Unit will play a critical role in tracking implementation of this Plan through application of Monitoring and Evaluation systems and production of Annual Progress Reports to inform the public.

As you are all aware, the county by this CIDP commits itself to improving welfare of all residents. I therefore request a similar collaborative spirit from all stakeholders in the actual implementation of this Plan. I'm confident that together we shall improve the development of our county.

**HON. PATRICK MUTAI  
COUNTY EXECUTIVE COMMITTEE MEMBER,  
FINANCE AND ECONOMIC PLANNING**

# TABLE OF CONTENT

<b>COUNTY VISION AND MISSION .....</b>	<b>III</b>
<b>FOREWORD.....</b>	<b>IV</b>
<b>ACKNOWLEDGEMENT .....</b>	<b>VI</b>
<b>LIST OF TABLES AND MAPS.....</b>	<b>X</b>
<b>EXECUTIVE SUMMARY .....</b>	<b>XIII</b>
<b>CHAPTER ONE: COUNTY GENERAL INFORMATION .....</b>	<b>1</b>
1.0 INTRODUCTION .....	2
1.1 LOCATION AND SIZE .....	2
1.2 PHYSIOGRAPHIC AND NATURAL CONDITIONS .....	2
1.3 ADMINISTRATIVE AND POLITICAL .....	4
1.4 DEMOGRAPHIC FEATURES .....	6
1.5 HUMAN DEVELOPMENT APPROACH.....	11
1.6 INFRASTRUCTURE .....	12
1.7 LAND AND LAND USE .....	14
1.8 COMMUNITY ORGANIZATIONS/ NON STATE ACTORS.....	15
1.9 CROP, LIVESTOCK AND FISH PRODUCTION.....	16
1.10 FORESTRY AND AGRO FORESTRY .....	19
1.11 ENVIRONMENT AND CLIMATE.....	23
1.12 MINING .....	24
1.13 TOURISM.....	25
1.14 INDUSTRY .....	26
1.15 EMPLOYMENT AND OTHER SOURCES OF INCOME .....	26
1.16 WATER AND SANITATION .....	27
1.17 HEALTH ACCESS AND NUTRITION .....	28
1.18 EDUCATION AND LITERACY.....	29
<b>CHAPTER TWO: COUNTY SOCIO-ECONOMIC DEVELOPMENT, CHALLENGES AND STRATEGIES .....</b>	<b>31</b>
2.0 INTRODUCTION .....	32
2.1 MAJOR DEVELOPMENT CHALLENGES .....	32
2.2 CROSS CUTTING ISSUES .....	33
2.3 POTENTIAL STRATEGIC POLICY THRUSTS .....	38
<b>CHAPTER THREE: .....</b>	<b>48</b>
3.0 COUNTY SPATIAL FRAMEWORK.....	49
3.1 URBAN SYSTEM SPATIAL FRAMEWORK.....	51
3.2 STRATEGIC INFRASTRUCTURE DEVELOPMENT SPATIAL FRAMEWORK .....	51
3.3 PROTECTED ZONES.....	57
3.4 CULTIVATION ZONE .....	60
3.5 INDUSTRY AND TRADE DEVELOPMENT SPATIAL FRAMEWORK.....	63
3.6 POPULATION PROJECTION .....	63
3.7 CAPACITY BUILDING MEASURES FOR IMPLEMENTATION OF THE SPATIAL PLAN .....	64
3.8 MECHANISMS FOR ARBITRATION BETWEEN STAKEHOLDERS IN SPATIAL PLANS .....	66



<b>CHAPTER FOUR.....</b>	<b>69</b>
<b>LINKAGE WITH OTHER PLANS .....</b>	<b>69</b>
4.0    INTRODUCTION .....	70
4.2    IMPLEMENTATION OF CONSTITUTION OF KENYA, 2010.....	<b>ERROR! BOOKMARK NOT DEFINED.</b>
4.3    IMPLEMENTATION OF MDGS AT THE COUNTY LEVEL .....	77
<b>CHAPTER FIVE:.....</b>	<b>80</b>
<b>INSTITUTIONAL FRAMEWORK.....</b>	<b>80</b>
5.0    INTRODUCTION .....	81
5.1    THE EXECUTIVE.....	81
5.2    COUNTY PUBLIC SERVICE.....	83
5.3    COUNTY ASSEMBLY.....	83
5.4    NATIONAL GOVERNMENT .....	84
5.5    DECENTRALIZED UNITS.....	85
5.6    INTER-GOVERNMENTAL RELATIONSHIPS AND COUNTY INTERGOVERNMENTAL FORUM .....	86
5.7    COUNTY DEVELOPMENT COORDINATING FORUM .....	86
5.8    COUNTY PLANNING UNIT .....	87
5.9    COUNTY BUDGET AND ECONOMIC FORUM.....	87
5.10   COUNTY PROJECTS COMMITTEE .....	87
<b>CHAPTER SIX:.....</b>	<b>89</b>
<b>RESOURCE MOBILIZATION .....</b>	<b>89</b>
6.0    INTRODUCTION .....	90
6.1    CAPITAL PROJECTS FUNDING .....	90
6.2    STRATEGIES FOR RAISING REVENUE.....	90
6.3    GRANTS & LOANS .....	92
6.4    RESOURCES FROM THE NATIONAL GOVERNMENT .....	92
6.5    ASSETS AND FINANCIAL MANAGEMENT STRATEGIES .....	93
<b>CHAPTER SEVEN: COUNTY DEVELOPMENT PRIORITY PROGRAMMES AND PROJECTS</b>	<b>94</b>
7.0    INTRODUCTION .....	95
7.1    AGRICULTURE AND RURAL DEVELOPMENT .....	95
7.2    HEALTH.....	111
7.3    EDUCATION.....	140
7.4    PUBLIC ADMINISTRATION AND INTERNATIONAL RELATIONS (PAIR).....	190
7.5    SOCIAL PROTECTION, CULTURE AND RECREATION .....	192
7.6    GOVERNANCE, JUSTICE, LAW AND ORDER .....	206
7.7    ENVIRONMENT PROTECTION WATER AND HOUSING .....	214
7.8    ENERGY, INFRASTRUCTURE AND ICT .....	230
7.9    GENERAL ECONOMIC, COMMERCIAL AND LABOUR AFFAIRS (GECLA) .....	287
<b>CHAPTER EIGHT: IMPLEMENTATION, MONITORING AND EVALUATION.....</b>	<b>297</b>
8.0    INTRODUCTION .....	298
8.1    MONITORING AND EVALUATION, IMPLEMENTATION MATRIX .....	298
APPENDIX 1: COUNTY FACT SHEET: KEY STATISTICS .....	324

## LIST OF TABLES AND MAPS

### LIST OF TABLES

Table 1: Area, and Administrative Units by Sub-Counties .....	5
Table 2: County's Electoral Wards by Constituency .....	5
Table 3: Population Growth Projection by Gender and Age Cohort.....	8
Table 4: Population for Selected Age Groups .....	9
Table 5: Population Projections by Urban Centres .....	9
Table 6: Population Distribution and Density by Constituency .....	10
Table 7 : Population Projections by Constituency/Sub-county .....	11
Table 8: Number of Education Institutions per Sub-County .....	13
Table 9: Household Distribution by Main Lighting Fuel (Percentage).....	13

### LIST OF MAPS

Map 1: Location of the Kericho County in Kenya .....	3
Map 2: Kericho County Administrative and Political Units .....	6
Map 3: Constituency Boundaries .....	50
Map 4: Road Linkage in Kericho County .....	52
Map 5: Rivers within Kericho County .....	53
Map 6: Distribution of Educational Facilities .....	54
Map 7: Distribution of Health Facilities .....	56
Map 8: Forest Cover in the County .....	58
Map 9: Gazetted forests by their names in Kericho County .....	59
Map 10: Agricultural Activities in the County .....	61
Map 11: Land Use.....	62

## LIST OF ACRONYMS

ADB	–	African Development Bank
AFC	–	Agricultural Finance Corporation
AIDS	–	Acquired Immuno deficiency Syndrome
ART	–	Anti Retroviral Therapy
BEWO	–	Belgut Women Empowerment Organization
CBO	–	Community Based Organization
CF	-	County Government
CDF	–	Constituency Development Fund
CDP	–	County Development Profile
DEC	–	District Environment Committee
DG&SDO	–	District Gender and Social Development Officer
DIDC	–	District Information and Documentation Centre
DPU	–	District Planning Unit
DYDO	–	District Youth and development Office
ECDE	-	Early Childhood Development Education
EMCA	–	Environmental Management Coordination Act
ESP	–	Economic Stimulus Programme
FBO	–	Faith Based Organization
FDSE	–	Free day Secondary Education
FHOK	–	Family Health Option Kenya
FPE	–	Free Primary Education
GECLA	-	General Economic, Commercial and Labour Affairs
GOK	–	Government of Kenya
HIV	–	Human Immuno Deficiency Virus
HSSF	–	Health Sector Service Fund
ICT	–	Information Communication Technology
IGA	–	Income Generating Activity
KDHS	–	Kenya Demographic and Health Survey
KeRRA	–	Kenya Rural Roads Authority
KESSP	–	Kenya Education Support Sector Programme
KEWASCO	–	Kericho Water and Sanitation Company
KIE	–	Kenya Industrial Estate
KTDA	–	Kenya Tea Development Agency
LATF	–	Local Authority Transfer Fund
LVEMP	–	Lake Victoria Environmental Management Programme
LVSWSB	–	Lake Victoria South Water Service Board
M&E	–	Monitoring and Evaluation
MDG	–	Mileum Development Goals
MOALF	–	Ministry of Agriculture, Livestock and Fisheries
MOH	–	Ministry of Health
MOEWR	–	Ministry of Environment, Water and Natural Resources
MoDP	–	Ministry of Devolution and Planning
MTEF	–	Medium Term Expenditure Framework'
NALEP	–	National Agricultural Extension Programme
NCPB	-	National Cereals and Produce Board
NEMA	–	National Environmental Management Authority
NHIF	–	National Hospital Insurance Fund

NMK	-	Njaa Marufuku Kenya
OPCT	-	Older Persons Cash Transfer
OVC	-	Orphans and Vulnerable Children
PPP	-	Public Private Partnership
TOWA	-	Total War Against Aids
TSC	-	Teachers Service Commission
UP	-	Upper Highlands
VCT	-	Voluntary Testing and Counseling
WEF	-	Women Enterprise Fund
WRMA	-	Water Resource Management Authority
WRUA	-	Water Resource Users Association
YEF	-	Youth Enterprise Fund

## EXECUTIVE SUMMARY

The Constitution of Kenya 2010 and the Kenya Vision 2030 and its Medium Term Plans provide the foundation for the preparation of this First County Integrated Development Plan (CIDP) 2013-2017. CIDP will form a basis for resource allocation and equitable development in the county. Its preparatory process was through wide consultation and consensus building.

The County Integrated Development Plan has eight (8) chapters. Chapter One gives the general information on the socio-economic and infrastructural information that has a bearing on the development of the county. The chapter provides description of the county in terms of the location, size, physiographic and natural conditions, demographic profiles as well as the administrative and political units. In addition, it provides information on infrastructure and access; land and land use; community organizations/non-state actors; crop, livestock and fish production; forestry and agro forestry; environment and climate change; mining; tourism; industry; employment and other sources of income; water and sanitation; health access and nutrition, education and literacy; trade, energy, housing, transport and communication, community development and Social Welfare. Detailed data is presented in the fact sheet which is given in Appendix I.

Chapter Two provides the highlights of socio-economic development, challenges and strategies in the county. It further analyzes the major development challenges and cross-cutting issues that affect the development of the county. The chapter concludes with an analysis of the potential strategic policy thrusts which highlight development issues, their causes, development objectives and strategies mapped to MTEF sectors and national/county functions as given in Fourth Schedule of the Constitution.

Chapter Three outlines the Spatial Development Framework as per the spatial planning policy within the County of Kericho. It informs the determination of development proposals and applications that fall outside the scope of prevailing Town planning and provide a countywide perspective of spatial challenges and interventions within the County. Chapter Four indicates the linkages of the County Integrated Development Plan with the Kenya Vision 2030, its Medium Term Plan and the Constitution of Kenya, 2010. It also presents the status of implementation of Millennium Development Goals at the county.

Chapter Five provides the Institutional Framework which gives the framework of the implementation of the CIDP. The institutional framework for implementation of County Government functions is anchored on organizational set up as stipulated in the County Government Act 2012. The organogram will have two distinct institutions namely; Legislature comprising of the County Assembly, County Assembly Service Board and other structures below it and the Executive headed H.E. the Governor and His Deputy. This framework provides a link with the National Government in terms of implementing this plan. The two levels of government will work cohesively for successful implementation of this Plan.

Chapter Six highlights the resource mobilization strategy. This chapter provides information on resource mobilization and management framework. It includes the budget projection required under the law governing county government financial management and also indicates the financial resources that are available for development and recurrent expenditure. This chapter provides a financial strategy that defines sound financial management and expenditure control: as well as

ways and means of increasing revenues and external funds necessary for successful implementation of county development priorities and objectives.

Chapter Seven highlights development programmes and projects for implementation over the Plan Period. These programmes and projects were identified in various forums including, MTEF consultative forums; the second MTP consultations; The Governor's Manifesto and other development consultations at the devolved levels. The information is presented based on the Medium Term Expenditure Framework budgeting system. The nine MTEF sectors are: Agriculture and Rural Development; General Economic, Commercial and Labor Affairs; Energy, Infrastructure and ICT; Environmental Protection, Water and Housing; Health; Education; Governance, Justice, Law and Order; Public Administration and International Relations; and Social Protection Culture and Recreation. For each of the MTEF sectors, the national sector vision and mission are stated as well as the county's response to the sector vision and mission; and the role of the stakeholders. In addition, the priority projects and programmes are presented as ongoing projects and programmes (flagship and others), stalled projects, outstanding projects and new projects identified during the Medium Term Plan (2013-2017) county consultations. Finally, strategies for mainstreaming cross cutting issues in each sector are included.

Chapter Eight presents the monitoring and evaluation framework that will be used at the National and County level to track progress on implementation of projects and programmes. An indicative matrix is provided and details projects and programmes, costs, together with monitoring tools and indicators to be used based on projects and programmes identified in chapter seven. The county will constitute the County Planning Unit which in turn will have the County Monitoring and Evaluation system to serve the needs of the County Government, while complimenting the National M & E system.

**CHAPTER ONE:**  
**COUNTY GENERAL INFORMATION**

## **1.0 Introduction**

This Chapter gives background information about the County in terms of its location, area, administrative and political units, physical features description, settlement patterns, demographic features and natural conditions.

### **1.1 Location and Size**

Kericho County is one of the 14 Counties in the Rift Valley region. It lies between longitude 35° 02' and 35° 40' East and between the equator and latitude 0 23' South. The county is bordered by the Uasin Gishu County to the north, Baringo County to the northeast, Nandi to the northwest, Nakuru County to the east and Bomet County to the south. It is bordered to the South West by Nyamira and Homa Bay Counties and to the West by Kisumu County. The county covers a total area of 2,479 sq. km.

### **1.2 Physiographic and Natural Conditions**

#### **1.2.1 Physical and Topographic Features**

The County is characterized by undulating topography. The overall slopes of the land is towards the west, consequently drainage is in that direction. The county forms a hilly shelf between the Mau Escarpment and the lowlands of Kisumu County.

Surrounding the county are Tinderet Hills to the north and to the north east is the Mau Escarpment and between them is the gently rolling land which forms Londiani Hills. To the North West are the hilly areas of Kipkelion rolling towards Koru. The central part of the county rises eastward towards 3,000m high Mau Ridge. The Kericho plateau forms the central part of the county sloping gently from 2,500m to about 1,800m above the sea level.

The county is well drained with a good number of rivers that include Chemosit, Kiptaret, Kipsonoi Timbilil, Maramara, Itare, Nyando, Kipchorian and Malaget. Some of these rivers are characterized by rapids and falls which could be harnessed for hydro-electric power generation. Some of the rivers with the waterfalls include Maramara, Itare and Kiptaret.



Map 1: Location of the Kericho County in Kenya



Prepared by Kenya National Bureau of Statistics, Cartography/GIS Section

This map is not an address or indication of location.

### **1.2.2 Ecological Conditions**

Kericho County lies in the Lake Victoria Basin. Its geology is characterized by volcanic as well as igneous and metamorphic complexes. The county is predominantly underlain by tertiary lavas (phonolites) and intermediate igneous rocks. A small part of the county is dominated by undifferentiated basement system rock (granites), volcanic ash admixture and other prolific rocks.

The hilly nature in some parts of the county encourages soil erosion. This problem is however minimized by the presence of a dense vegetation cover, except in a few areas like Sigowet in Belgut, Chilchila in Kipkelion and partly the lower zones of Ainamoi Division covering Koitaburot in Ainamoi Constituency.

### **1.2.3 Climatic Conditions**

The county receives relief rainfall, with moderate temperatures of 17°C and low evaporation rates. The temperature ranges between 29°C and 10°C. The rainfall pattern is such that the central part of the county, where tea is grown, receives the highest rainfall of about 2125mm while the lower parts of Soin and parts of Kipkelion receive the least amount of rainfall of 1400 mm.

The county experiences two rainy seasons: the long rainy season occurs between April and June whereas the short rainy season occurs between October and December every year. The driest season is mostly from January to February. The variations in the temperatures and rainfall are mainly determined by the altitude of the place. Between the periods July 2010 and June 2011, the county received an average rainfall of 1500.1 mm.

## **1.3 Administrative and Political**

### **1.3.1 Administrative Units (Sub-counties, divisions, locations)**

The county is composed of six Constituencies, 15 administrative divisions namely: Ainamoi, Belgut, Kabianga, Bureti, Roret, Cheborge, Sigowet and Soin. Other Administrative Divisions are Kunyak, Chilchila, Kamasian, Kipkelion, Londiani, Sorget and Chepseon. These are further sub-divided into 85 locations that are further sub-divided into 209 sub-locations. It covers an area of 2,479 sq. km.

Table 1 presents the existing number of administrative units in terms of Sub-Counties, Divisions, Locations and Sub-locations.

**Table 1: Area, and Administrative Units by Sub-Counties**

Constituency	Sub-counties	Divisions	Area (km <sup>2</sup> )	No of Locations	No of Sub locations
Ainamoi	Kericho East	Ainamoi	239.9	11	24
Belgut	Kericho West	Kabianga Belgut	337.4	12	27
Sigoewet/Soin	Sigowet	Soin Sigowet	473.2	13	38
Kipkelion West	Kipkelion West	Kunyak Chilchila Kamasian Kipkelion	333	16	35
Kipkelion East	Kipkelion East	Londiani Sorget Chepseon	774.4	14	32
Bureti	Bureti	Bureti Roret Cheborge	321.1	19	53

Source: County Commissioner's office, Kericho, 2013

### 1.3.2 Political Units Constituencies, Electoral Wards)

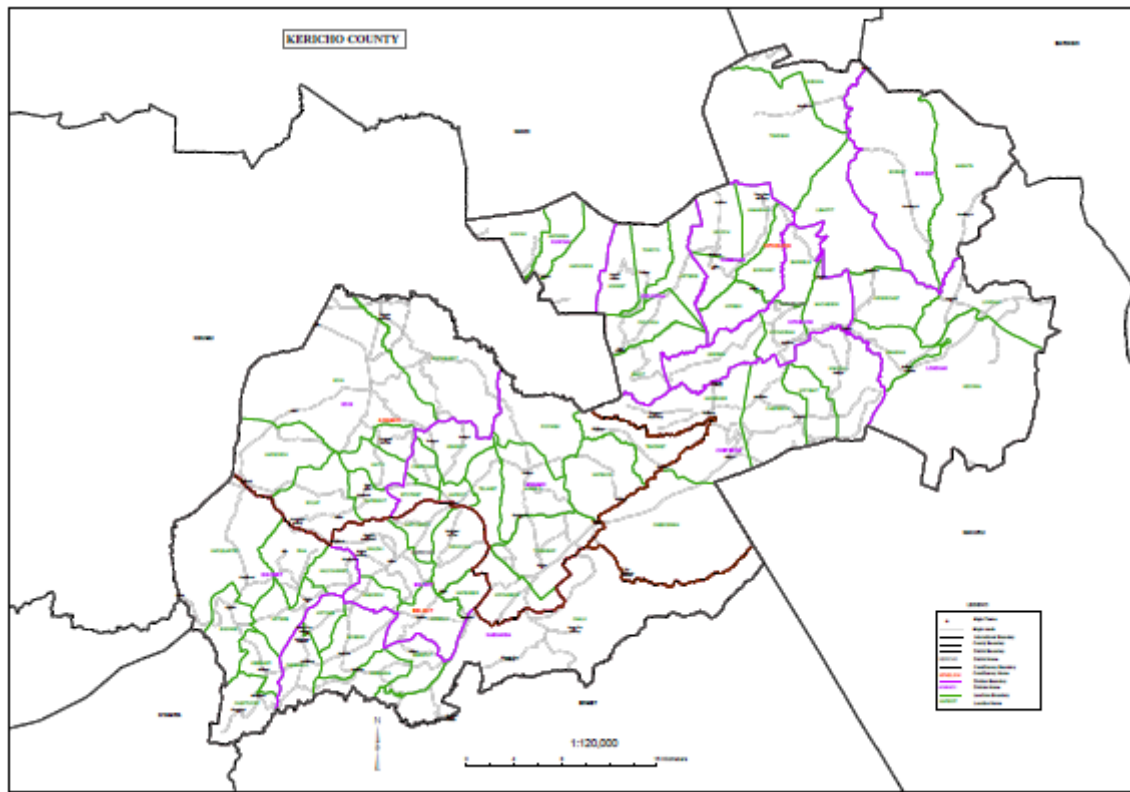
The county has six constituencies, namely, Ainamoi, Kipkelion East, Kipkelion West, Sigowet/Soin, Bureti and Belgut. It has 30 electoral wards. Table 2 shows the distribution of electoral wards per constituency. Bureti, with seven wards, has the largest number of electoral wards in the county while Sigowet/Soin, Kipkelion West and Kipkelion East have the least number of wards with four each.

**Table 2: County's Electoral Wards by Constituency**

Constituency	Electoral Wards	Number of Electoral Wards
Belgut	Waldai, Kabianga, Cheptorriet/Seretet, Chaik, Kapsuser,	5
Sigowet/Soin	Sigowet, Kaplelartet, Soliat, Soin	4
Kipkelion west	Kunyak, Kamasian, Kipkelion, Chilchila	4
Kipkelion East	Londiani, Kedowa/Kimugul, Chepseon, Tendeno/Sorget	4
Ainamoi	Kapsoit, Ainamoi, Kapkukerwet, Kipchebor, Kipchimchim, Kapsaos	6
Bureti	Kisiara, Tebesonik, Cheboin, Chemosot, Litein, Cheplanget, Kapkatet	7

Source: Independent Electoral and Boundary Commission, 2013

## Map 2: Kericho County Administrative and Political Units



Source: Kenya National Bureau of Statistics, 2010

### 1.4 Demographic Features

#### 1.4.1 Population Size and Composition

The county's population was 758,339 in 2009 as per the national Population and Housing Census. The intercensal growth rate between 1999 and 2009 was 2.5 per cent per annum. The 2012 population is projected to be 817,402 consisting of 411,730 males and 405,671 females. The male to female ratio is 1:1.01. This population is projected to increase further to 881,064 in 2015 and 926,237 by 2017 as shown on Table 2.

#### 1.4.2 Population for Selected Age Groups

Table 3 shows the population projection for selected age groups. Table 4 presents disaggregated data to reflect common interest groups.

**Under 1:** In 2009, the population under one year was 46,403 persons comprising of 23,750 males and 22,653 females. This age group is projected to be 50,017 persons in 2012 consisting of 25,600 males and 24,417 females. The population is projected to rise further to 53,913 and 56,677 in 2015 and 2017 respectively. The county's Infant Mortality Rate stands at 56 per 1000 against the national average of 54 per 1000. There is need to scale up programmes aimed at catering for

the needs of this age group such as provision of good nutrition and increased immunization coverage in order to reduce the incidence of malnutrition and infant mortality rate.

**Under 5 (Pre-School):** In 2009, the population under five years was 143,906 and is projected to be 155,114 in 2012 consisting of 78,978 males and 76,136 females. This population is projected to rise further to 167,195 in 2015 and 175,767 in 2017. The under five mortality rate stands at 69 per 1000 against the national average of 79 per 1000. There is need to increase Early Childhood Development Education (ECDE) programmes in order to provide a foundation for meeting the child's cognitive, psychological, moral and emotional development. There is also need to provide better health care and nutrition for children in this age group so as to reduce the mortality rate and malnutrition.

**Age Group 6-13 (Primary):** The population of primary school going age children in 2009 was 169,093 comprising of 84,949 males and 84,144 females. This segment of the population projected to be 182,262 in 2012 comprising of 91,565 males and 90,697 females. It is projected to increase further to 196,458 in 2015 and 206,531 in 2017. This calls for an increase in education facilities in primary schools to take care of the increased number of children joining primary schools to sustain the Millennium Development Goal of Universal Primary Education. Tertiary colleges such as polytechnics will be needed to take care of school leavers who miss out on joining secondary schools. Currently, every constituency has at least one functional polytechnic and through CDF, Ainamoi Constituency is constructing two new ones.

**Age Group 14-17 (Secondary):** In 2009, the population of the secondary school going age was 69,563, with the male population slightly higher than the females. In 2012 this age group is estimated to be 74,981 consisting of 37,834 males and 37,141 females. This population is projected to increase to 80,821 in 2015 and to 84,964 in 2017. The increasing number of the secondary school population in the county calls for the establishment of more secondary schools and institutes of higher learning in order to enable those in this age group to acquire the necessary skills to be self-reliant.

**Age Group 15-49 (Female Reproductive Age):** The female population in the age bracket 15-49 constitute the active reproductive age. Females in this reproductive age were 181,340 in 2009. In 2012, the population of this group is 196,464 and is projected to increase to 227,096 and 338,788 in 2015 and 2017 respectively. The high fertility rate will require more investments in family planning advocacy and health facilities to ensure improved maternal health. The county's maternal mortality rate stands at 245 per 100,000 against the national average of 495 per 100,000.

**Table 3: Population Growth Projection by Gender and Age Cohort**

Age Cohort	2009 (Census)			2012 (Projections)			2015 (Projections)			2017 (Projections)		
	Male	Female	Total	Male	Female	Total	Male	Female	Total	Male	Female	Total
0-4	60935	58946	119881	65681	63537	129218	70796	68485	139282	74426	71997	146423
5-9	57468	55806	113274	61944	60152	122096	66768	64837	131606	70192	68162	138353
10_14	48706	48923	97629	52499	52733	105233	56588	56840	113429	59490	59755	119244
15-19	42255	41648	83903	45546	44892	90438	49093	48388	97481	51610	50869	102479
20-24	37105	42577	79682	39995	45893	85888	43110	49467	92577	45320	52004	97324
25-29	31228	31075	62303	33660	33495	67155	36282	36104	72386	38142	37955	76097
30-34	25836	23004	48840	27848	24796	52644	30017	26727	56744	31556	28097	59653
35-39	20492	18282	38774	22088	19706	41794	23808	21241	45049	25029	22330	47359
40-44	13307	12362	25669	14343	13325	27668	15461	14363	29823	16253	15099	31352
45-49	12724	12292	25016	13715	13249	26964	14783	14281	29064	15541	15013	30555
50-54	9282	8276	17558	10005	8921	18925	10784	9615	20399	11337	10108	21445
55-59	7005	6080	13085	7551	6554	14104	8139	7064	15203	8556	7426	15982
60-64	5488	4716	10204	5915	5083	10999	6376	5479	11855	6703	5760	12463
65-69	2991	3197	6188	3224	3446	6670	3475	3714	7189	3653	3905	7558
70-74	2431	2913	5344	2620	3140	5760	2824	3384	6209	2969	3558	6527
75-79	1659	2031	3690	1788	2189	3977	1927	2360	4287	2026	2481	4507
80+	2855	4053	6908	3077	4369	7446	3317	4709	8026	3487	4950	8437
Age NS	213	178	391	230	192	421	247	207	454	260	217	478
<b>Total</b>	<b>381980</b>	<b>376359</b>	<b>758339</b>	<b>411730</b>	<b>405671</b>	<b>817402</b>	<b>443797</b>	<b>437267</b>	<b>881064</b>	<b>466551</b>	<b>459686</b>	<b>926237</b>

Source: Kenya National Bureau of Statistics, 2013

**Age Group 15-29 (Youth Population):** In 2009, the youthful population aged between 15 -29 years was 225,889. This population is 243,482 in 2012 and is projected to increase to 262,446 by 2015 and to reach 275,901 by 2017. This population will require the county to make investment in order to create job opportunities. Tertiary institutions and expansion of facilities in institutions of higher learning is necessary to equip them with the required skills to be self-reliant. Strengthening Public Private Partnership (PPP) in investment is critical to ensure job opportunities for the trained youths.

**Age Group 15-64 (Labour Force):** In 2009, the county labour force stood at 405,034. Majority of the labour force comprises of males who constitute 204,722 of the population. Females were 200,312. The labour force is projected to increase to 494,710 by 2017. An increase in investment in industries and informal sector will be necessary so as to create job opportunities for the increasing labour force.

**Table 4: Population for Selected Age Groups**

Age Group	2009 (Census)			2012(Projections)			2015 (Projections)			2017 (Projections)		
	M	F	T	M	F	T	M	F	T	M	F	T
Under 1	23,750	22,653	46,403	25,600	24,417	50,017	27,594	26,319	53,913	29,008	27,668	56,677
Under 5	73,271	70,635	143,906	78,978	76,136	155,114	85,129	82,066	167,195	89,493	86,274	175,767
Primary School Age (6 -13)	84,949	84,144	169,093	91,565	90,697	182,262	98,697	97,761	196,458	103,757	102,774	206,531
Secondary school age (14-17)	35,100	34,463	69,563	37,834	37,147	74,981	40,780	40,040	80,821	42,871	42,093	84,964
Youth Population (15-29)	110,588	115,301	225,889	119,201	124,281	243,482	128,485	133,961	262,446	135,072	140,829	275,901
Female Reproductive age (15-49)	-	181,340	-	-	195,464	-	-	227,096	-	-	338,788	-
Labour force (15-64)	204,722	200,312	405,034	220,667	215,913	436,580	237,853	232,729	470,582	250,048	244,662	494,710
Aged Population 65+	9,936	12,194	22,130	10,710	13,144	23,854	11,544	14,167	25,711	12,136	14,894	27,030

Source: Kenya National Bureau of Statistics, 2013

**Age Group 65+ (Aged population):** From Table 3, the population for those aged 65 years and above in 2009 was 22,130 persons. This aged population is projected to be 23,854 in 2012, comprising of 10,710 males and 13,144 females. It is further projected to increase to 25,711 and 27,030 in 2015 and 2017 respectively. There is need to scale up programmes catering for the special needs of this aged population including increasing the cash transfer and medical care services.

#### 1.4.3 Population Projection by Urban Centres

There is one town and three major urban centres with population of above 2000 but less than 10,000 namely Kericho, Kipkelion, Londiani and Litein respectively. According to the 2009 population and housing census, their respective populations were as follows: Kericho 42,039 consisting of 22,199 males and 19,830 females; Kipkelion 3,629 comprising of 1,799 males and 1,830 females; Londiani 5,437 composed of 2,672 males and 2,765 females and Litein 6,061 consisting 2,990 and 3,071 females respectively. In 2012, the population is projected to be 45,302, 3,912, 5,860 and 6,533 for Kericho, Kipkelion, Londiani and Litein respectively. This is shown in the table 5.

**Table 5: Population Projections by Urban Centres**

Urban Centre	2009 (Census)			2012 (Projections)			2015 (Projections)			2017 (Projections)		
	M	F	T	M	F	T	M	F	T	M	F	T
Kericho	22,199	19,830	42,039	23,928	21,374	45,302	25,792	23,039	48,831	27,114	24,220	51,334
Kipkelion	1,799	1,830	3,629	1,939	1,973	3,912	2,090	2,126	4,216	2,197	2,235	4,432
Londiani	2,672	2,765	5,437	2,880	2,980	5,860	3,104	3,212	6,317	3,264	3,377	6,641
Litein	2,990	3,071	6,061	3,223	3,310	6,533	3,474	3,568	7,042	3,652	3,751	7,403

Source: Kenya Population and Housing Census 2009

Kericho town is the headquarters of the county and therefore has the highest population among the major urban centres in the county while Kipkelion has the least population. Most urban centres in the county have been experiencing an upsurge in population due to rural-urban migration. The increasing urbanization might lead to overstretching of the existing social amenities such as access to safe cleaning water, waste management and sewer system. A major issue that requires immediate intervention is the establishment of sound waste management and sanitation systems in Kericho town and other urban areas. Investment in housing is critical to accommodate the increasing population. Cross-sectoral planning should also be emphasized so as to eradicate slums and prevent overcrowding in urban areas.

#### 1.4.4 Population Distribution and Density

Bureti Constituency is the most populated in 2012 with a population of 180,706 followed by Ainamoi with a population of 155,553. Belgut has a population of 145,151 while Kipkelion East has a population of 126,272. Sigowet/Soin has a population of 113,312 while Kipkelion West is the least populated with a population of 96,408. Table 5 shows the population distribution and density for the constituencies in the county.

Due to favourable climatic conditions, the county has a high population density especially in areas where rainfall is evenly distributed, social amenities are available, soils are fertile, among other factors. From the Table 6, Bureti is the most densely populated with 563 persons per sq.km in 2012 while Kipkelion East constituency has the least population density of 163 persons per sq.km.

**Table 6: Population Distribution and Density by Constituency**

Constituency	Area (sq.km)	2009 (Census)		2012 (Projection)		2015 (Projection)		2017 (Projection)	
		Population	Density	Population	Density	Population	Density	Population	Density
Belgut	337.4	134,663	399	145,151	430	156,456	464	164,478	487
Sigowet/Soin	473.2	105,124	222	113,312	239	122,137	258	128,399	271
Kipkelion west	333	89442	268	96,408	289	103,917	312	109,245	328
Kipkelion East	774.4	117,148	151	126,272	163	136,107	176	143,085	185
Ainamoi	240	144,313	601	155,553	648	167668	699	176,264	734
Bureti	321.1	167,649	522	180,706	563	194,780	607	204,767	622

**Source: Kenya National Bureau of Statistics, 2013**



Table 7 shows the population projections by constituency for the period 2012 to 2017.

**Table 7 : Population Projections by Constituency/Sub-county**

Constituency	2009 (Census)			2012 (Projections)			2015 (Projections)			2017 (Projections)		
	Male	Female	Total	Male	Female	Total	Male	Female	Total	Male	Female	Total
Ainamoi	73,343	70,970	144,313	79,055	76,497	155,553	85,212	82,455	167,668	89,581	86,683	176,264
Belgut	69170	65493	134,663	74,557	70,594	145,151	80,364	76,092	156,456	84,484	79,993	164,478
Bureti	83103	84546	167,649	89,575	91,131	180,706	96,552	98,228	194,780	101,502	103,265	204,767
Sigowet/Soin	52495	52629	105,124	56,584	56,728	113,311	60,990	61,146	122,137	64,118	64,281	128,399
Kipkelion East	58777	58371	117,148	63,355	62,917	126,272	68,289	67,817	136,107	71,790	71,295	143,085
Kipkelion West	45092	44350	89,442	48,604	47,804	96,408	52,389	51,527	103,917	55,075	54,169	109,245
<b>TOTAL</b>	<b>381,980</b>	<b>376,359</b>	<b>758,339</b>	<b>411,730</b>	<b>405,671</b>	<b>817,402</b>	<b>443,797</b>	<b>437,267</b>	<b>881,064</b>	<b>466,551</b>	<b>459,686</b>	<b>926,237</b>

Source: Kenya National Bureau of Statistics, 2013

## 1.5 Human Development Approach

The human development paradigm is based on the idea that the ultimate purpose of all human activity is to enrich people's lives. This involves enlarging people's options and choices, which implies greater access to knowledge and skills, better nutrition and health, enhanced access to basic social services, and more secure livelihoods. The human development paradigm recognizes that society's real wealth is its people, hence its orientation to people-centered development. The human development paradigm takes people as the primary actors in improving their own welfare through economic, social and political empowerment. Economically, this entails improving access to resources, tackling inequalities in the distribution of productive assets, and expanding opportunities through improved education, healthcare, nutrition, and access to water and sanitation. Politically, communities must be allowed more input in promoting civic, cultural, economic and social rights, these being the foundation of civil society.

**Youth Development Index (YDI):** Youth Development Index (YDI) is one of the indicators of human development. The parameters considered when determining the YDI is health, education and income. According to the 2009 HDI report, the YDI for the region stood at 0.5952 compared to national statistic of 0.5817.

**Human Development Index (HDI):** Human Development Index (HDI) measures human development based on the basic factors of a long and healthy life, acquisition of knowledge, and a reasonable standard of living. These factors are measured using the following indicators: Life expectancy at birth, Adult literacy rate and the combined enrolment ratio at primary, secondary and tertiary levels and GDP per capita measured in purchasing power parity (PPP) US dollars. The HDI is 0.6001 against a national figure of 0.5742 as captured in 2009 HDI report. On average, it implies that the residences are enjoying a long and healthy life.

**Human Poverty Index:** The Human Poverty Index (HPI) is a measure of poverty that was introduced in the UN's 1997 Global Human Development Report. The aim was to create a composite index that brings together the different areas of deprivation that affect the quality of life. The HPI is premised on the understanding that if human development is about enlarging choices, then poverty means the denial of the most basic opportunities and choices. The index measures deprivation in the three areas of human development i.e. a long and healthy life, knowledge, and a

decent standard of living. The HPI for the region is 30.6 percent while the national stands at 29.1 percent.

**Gender Development Index:** The Global Human Development Report introduced the Gender Development Index (GDI) and Gender Empowerment Measure (GEM) in 1995 with the aim of adding a more gender sensitive measure to the HDI. The GDI is a measure of human development that adjusts the HDI for disparities between men and women. It is therefore not a measure of gender inequality. Like the HDI, the GDI is a very basic measure of how gender inequalities in knowledge acquisition, longevity and health, and standard of living affect human development. It considers gender gaps in political representation, professional and management positions, and earned incomes. According to the HDI report of 2009, the GDI was 49.43 percent for Rift Valley Province region while the national figure was 49.24 percent.

## **1.6 Infrastructure**

### **1.6.1 Transport Infrastructure**

The county has a road network distributed as follows: 285.9 km bitumen surface, 592.5 km of gravel road and 1007.6 km earth surface road. The county is partially served by a railway line covering a distance of 60km. The railway line passes through Kipkelion East and West sub-counties. There is a non-functional airstrip namely Kerenga which is public. The airstrip requires rehabilitation.

### **1.6.2 Communication Infrastructure**

There are 12 fully fledged postal offices in the county and four sub-post offices. The Posta Corporation is facing stiff competition from the private sector. There are eight licensed stamp vendors and five private courier service firms competing with Postal Corporation in terms of parcel delivery. The private couriers are G4S, Nation Media, Easy Coach, N.T.L parcel services and Bob Morgan (BM) Security. Telephone coverage is about 80 per cent. Further, 59 per cent of households in the county own a mobile phone but less than one percent is connected to landlines. Currently, there are 66 cyber cafes operating in the county.

### **1.6.3 Financial Institutions**

There are ten commercial banks, namely, Kenya Commercial bank, Barclays Bank, Cooperative Bank, Equity Bank, Family Bank, K-Rep Bank, Diamond Trust Bank, Standard Chartered Bank, Transnational Bank and Bank of Africa. Many of these banks are concentrated in the county headquarters (Kericho Town) with Litein and Londiani urban centres having two and one respectively.

There are SACCOs in the region that have assisted in the mobilization of savings and advancement of credits for investment. Most of the operational SACCOs are in the agriculture sector and more specifically tea, coffee, dairy and sugarcane industries. Teachers SACCOs are also functional. There are nine Micro Finance Institutions that include: Kenya Women Finance

Trust, Faulu Kenya, BEWO, among others. There are also two village banks and 14 *jua-kali* associations. The Agricultural Farmers Corporation provides credit to farmers across the county while Kenya Industrial Estates extends credit and equipment to small scale industrial traders.

#### 1.6.4 Education Institutions

In the recent past, the education institutions in the county have expanded significantly mainly through funding from devolved funds such as the Constituencies Development Fund and Local Authorities Transfer Fund as well as through the Kenya Education Support Sector Programme. This has seen an increase in enrolment and transition rates. The number of education facilities per sub-county is shown on Table 8.

**Table 8: Number of Education Institutions per Sub-County**

Sub-County	No of Primary Schools	No of secondary schools	No of Polytechnics	No of Universities
Kericho East	110	23	1	1 University and 5 satellites universities
Kericho West	105	44	2	1
Kipkelion West	67	26	3	0
Kipkelion East	132	38	1	3 satellites
Bureti	147	49	2 and 1 Registration ongoing	2 satellites
Sigowet/Soin	99	20	1	0

**Source: Sub-County Education Offices, 2013**

#### 1.6.5 Energy Access

The Kenya Power Company has played an important role in lighting up the rural areas in the county. This is mainly through the Rural Electrification Programme. Apart from electricity as a source of lighting both in rural and urban areas, there are other sources. Table 9 shows household distribution by main lighting fuel. It indicates that majority of the households use lantern (46.1 per cent) and tin lamp (39.1 per cent) as the main source of lighting fuel followed by electricity (11.8 per cent) and solar (1.7 per cent) while the rest constitute less than one per cent each.

**Table 9: Household Distribution by Main Lighting Fuel (Percentage)**

Type	Households (%)
Electricity	11.8
Pressure lamp	0.4
Lantern	46.1
Tin lamp	39.1
Gas lamp	0.5
Fuel wood	0.3
Solar	1.7
Others	0.2

**Source: Kenya National Bureau of Statistics, 2013**

Multinational companies like James Finlay and Unilever Kenya generate their own power to supplement what the Kenya Power Company supplies them. The county is endowed with rivers which have waterfalls. These waterfalls can be harnessed to generate hydro- electrical power. The county has potential for biogas and solar energy which needs to be exploited. This will enhance reliability and reduce on costs incurred on power consumption.

#### **1.6.6 Markets and Urban Centres**

There is one and three major urban centres with population of above 2000 but less than 10,000 namely Kericho, Kipkelion, Londiani and Litein respectively. These major urban centres have already been discussed in section 1.4 above. There also exist periodic market centres namely: Chepseon, Kapsoit, Sosiot, Kipsitet, Kapkatet, Sondu, Fort Ternan, Kapkelek and Roret.

There will be need for the county government to provide the requisite infrastructure for the urban centres to cater for the increasing urban population. The infrastructure be put in place or expanded includes: water supply, urban road network, sewerage system, proper waste management and provision of recreation facilities. Other includes education and health facilities which could be done through private public partnership.

The urban centres will be governed in accordance with the Urban Areas and Cities Act, 2011, as well as the County Government Act, 2012.

#### **1.6.7 Housing Types**

The county's household distribution by main roofing materials is as follows: corrugated iron sheets (81.6 per cent), grass (14.7 per cent), asbestos sheets (1.2 per cent), concrete (1.2 per cent) while tiles, tin, grass, *makuti* and mud/dung constitute less than one per cent each. On distribution of households by main wall materials, 49 per cent use mud/wood, 13.4 per cent use brick/block, 12.4 per cent use wood only, 10.6 per cent use stone and 7.7 per cent use mud/cement. Others use corrugated iron sheet (6 per cent), grass straw (0.1 per cent), tin (0.1 per cent) and other materials (0.8 per cent). On main wall materials, 49 per cent use mud/wood, 13.4 per cent use brick/block, 12.4 per cent wood only, 10.6 per cent use stone while others use corrugated iron sheet (6 per cent), mud/cement (7.7 per cent), grass straw (0.1 per cent), tin (0.1 per cent) and other materials (0.8 per cent).

On distribution of household by ownership of dwelling unit, 70.9 per cent are owner occupied (against national average of 68 per cent) while 29.1 per cent are rented (against national average 32 per cent).

### **1.7 Land and Land Use**

Land resources in most parts of the county are utilized for farming, which comprises both food and cash crop farming and livestock rearing. Large tracks of land are mainly held by multinational companies such as tea and flower farms which are mainly concentrated within Belgut, Kipkelion East and Kericho East sub-counties. A larger percentage of the land is held by private individuals

who use it mainly for the production of small scale cash crops, food crops and production of livestock. About 80 percent of the county is arable.

### **1.7.1 Mean Holding Size**

The average land holding size in the county is 0.9 ha. for the small holders and 14 ha. for large scale holders. The large scale holders are mostly the multinationals which utilize the land for tea and flower farming. Small scale farms are under food crop and livestock production.

### **1.7.2 Percentage of Land with Title Deeds**

Land holders with title deeds in the county stands at 76 per cent. Kipkelion sub-county, which is a former white settlement scheme, has the largest percentage of holders without title deeds.

### **1.7.3 Incidence of Landlessness**

Landlessness within the county remains an issue that requires immediate attention. The Laibon community is an example of people who until late 2012 were without land. The Nubians, who are concentrated mostly within Kericho Town, are equally affected. These groups are facing major socio-economic challenges as a result of the shanty structures that they live in and the lack of land to farm. The Laibon who were issued with allotment letters require title deeds in order to allow them fully utilize their land.

## **1.8 Community Organizations/ Non State Actors**

### **1.8.1 Cooperative Societies**

The county has a total of 265 cooperative societies of which, 174 are active while 91 are dormant. The share capital as at 2012 stood at approximately Kshs 807,405,548 with a membership of 225,859. The main SACCOs include; Imarisha SACCO Ndege Chai, Mau Tea Multipurpose, Kericho Highland Multipurpose, Temiik, Simba SACCOs, Bureti SACCO, LITCO SACCO, Tengecha schools SACCO among others. Apart from the Imarisha Teachers, LITCO, and Tengecha schools SACCO, most of these other SACCOs are tea related. These SACCOs provide cheap credit facilities to their members for investments.

### **1.8.2 Non-Governmental Organizations**

Kericho County has a number of NGOs and their services range from health matters to rights advocacy. The major players within health sector are: Marie Stopes, JICA, Red Cross, PATH, PEPFAR and Family Planning Health Option. Those inclined to financial services include Samoei Community and Belgut Women Empowerment Organization (BEWO). Walter Reeds Project, which operates across the county, does research on HIV and AIDS vaccines and other related activities.

### **1.8.3 Self -Help Women and Youth groups**

There are slightly more than 6,000 Self-help groups. These groups engage in diverse activities but most of them focus on activities that can improve the living standards of the members. The members pool resources which empower them to invest in income generating ventures. With the introduction of the Women Enterprise Fund, women within the county have made a commendable stride after having been empowered economically. This has enabled them invest in income generating activities to add to their disposable income and enable them repay their loans. Youth Enterprise Development Fund is another government initiative whose objective is to create self employment among the youth. The youth invest these loans in Income Generating Activities (IGAs) which enable them repay their loans and improve on their financial status.

Generally, youth and women groups obtain their loans at lower interest rates as compared to those offered by commercial financial institutions. Apart from engaging themselves in economic activities, these groups carry out social activities such as those related to HIV and AIDS.

## **1.9 Crop, Livestock and Fish Production**

### **1.9.1 Main crops produced**

As mentioned earlier, the county is endowed with fertile soils and receives reliable rainfall throughout the year hence making it conducive for agricultural activities. The county produces both cash and food crops. The main crops grown include tea, coffee, sugarcane, potatoes, maize, beans, Pineapples, horticulture (tomatoes, vegetables among others).

### **1.9.2 Acreage under Food Crops and Cash Crops**

The total land under both food and cash crops is 79,200 ha consisting of 45,200 ha for food crops and 34,000 ha for cash crops.

### **1.9.3 Average Farm Sizes**

The size of land holding varies across sub-counties. The average farm size for small scale farmers is 0.9 ha while for large scale farmers is 14 ha. The large scale farms are dwindling due to land fragmentation.





Tea farm



Pineapple Farm

#### 1.9.4 Main Storage Facilities

The main storage facilities include maize cribs, stores and warehouses. The county has three National Cereals and Produce Board (NCPB) centres. These centres are in Kedowa, Fort Ternan in Kipkelion Constituency and Kericho in Ainamoi Constituency.

### 1.9.5 Main Livestock Bred

Dairy and beef cattle, sheep, goats and poultry are the types of livestock bred across the county.

## LIVESTOCK INDUSTRY

### Dairy cattle

Dairy farming is an enterprise practiced in the whole county. There is a total of 294,876 heads of cattle consisting of 23,917 zebus and 270,959 dairy cattle which consists of both purebred dairy cattle and their crossbreeds. The dominant dairy cattle bred are Friesian followed by the Aryshire. In the year 2012, a total of 110,162,924 liters of milk was produced out of which 72.7 million litres were sold fetching the farmers Ksh.1817.7 million. The Four main buyers in the county are Brookside, Buzeki, New KCC and Kabianga Dairies. A substantial amount of milk is also handled by Hawkers.

Kipkelion and Londiani districts are the highest milk producing districts in the county. The average milk yield per cow per day of 5 litres still remains below potential.



Dairy cattle: livestock is key sub sector in the county

### Dairy Goats

Dairy goat rearing continued to do well in Kipkelion, Kericho and Londiani districts. This enterprise is gaining a lot of performance in the county. There are about 2000 dairy goats and their cross breed in the county.

In the near future, continued land fragmentation in the county will result in the formation of small pieces of land that cannot support dairy cattle farming. This scenario will and has actually resulted in the rise in the demand for small remnants, predominantly the dairy goats.



## **Sheep and Goats Production**

Sheep and goats rearing is practiced in the lowlands of the county, mainly in Soin and Kipkelion. There are about 28,811 Red Maasai sheep, 3,558 Dorpers and 64,325 small East African goats in the county. The main constraints facing this subsector of livestock is inbreeding which has drastically reduced the growth rate and body size. There is an urgent need to upgrade the Red Masai sheep using Dorper Rams and the small East African goats using Galla Bucks. These breeds have a bigger body size and faster growth rate, and thus will fetch farmers' better prices consequently higher income.

## **POULTRY INDUSTRY**

Poultry is an important enterprise in the county. It holds the key to poverty reduction. There are about 528,991 indigenous birds, 36,145 layers and 14,739 broilers. The prices of poultry and eggs have continued to remain steady due to high demand.

## **BEE KEEPING INDUSTRY**

Bee keeping is an enterprise with a lot of potential. It is practiced in the drier lower zones of the county namely: Soin area, lower parts of Ainamoi and Kipkelion divisions. There are 10,718 log hives, 3,641 KTBH and 825 langstroth hives in the county.

Commercial beekeeping is yet to take root in the county as evidenced by the low population of the hives. Processing of honey for value addition and production of products such as wax and propolis which are very marketable is yet to be harnessed within the County.

In 2012, an estimated 6482 kg of crude honey was produced which earned the farmers approximately Ksh 3.12M. Middlemen exploit beekeepers because of unorganized market channels. Out of about 40 beekeeping groups and cooperative societies, only 15 can be said to be active. There is need to strengthen these groups so that they can benefit from this industry.

### **1.9.6 Main Fishing Activities, Types of Fish Produced, Landing Sites**

Fish farming is not a common activity in the county. With the Economic Stimulus Programme initiated by the government in 2009 which aimed at creating employment among the youthful population and address food security, fish farming was incorporated in the programme. Pond fishing is being carried out and the common fish produced is trout. There are 1,100 individual fish farmers owning 800 fish ponds occupying an area of 240,000 sq. metres.


## **1.10 Forestry and Agro Forestry**

This section presents the main types of forest and their respective sizes and use of the forest products. It also covers the extent of promotion of agro-forestry and green economy, prevention of

soil erosion, protection of water catchment areas, provisions of wood fuel and generations of energy for industries e.g. tea estates and improvement of soil fertility by growing fertilizer trees.

### **1.10.1 Main Forest Types and Size**

The county has seven gazetted forests comprising of the South Western Mau Forest Reserve that occupies a total area of 32,700 ha, Makutano Forest covers 5,474.09 ha, Tendeno Forest (723.80ha.), Kuresoi Forest (7,366.80 ha.), Londiani Forest (9,015.50 ha.), Malagat Forest Station (3,137.90ha.) and Sorget Forest Station (6,856.60ha.). Private forests within the county are mainly owned by James Finlay Tea and Unilever Tea. The forests are situated in Londiani and within the tea estates.



### **1.10.2 Main Forest Products**

The main products from farm forests in the county include timber, nursery soils, honey, fire wood, building materials, herbal medicine, pottery clay, grass, pine gum. The beneficiaries to these forest products are the locals who live along the forests and also the farmers who practice agro-forestry. Apart from the direct products harvested from the forests, livelihoods are also supported through the water catchment areas, rainfall, environmental conservation and other income generating activities.

### **1.10.3 Agro Forestry and Green Economy**

Agro forestry is widely practiced in the county due to the reduced land sizes and the benefits that are accrued from the practice. The demand for wood fuel for the many tea factories in the county has resulted to most farmers combining both trees and crops in their farming activities. The gains made from agro forestry are immense as the decomposition of tree litter and pruning can

substantially contribute to maintenance of soil fertility. The addition of high-quality tree pruning leads to large increases in crop yields. Agro forestry can also control water runoff and soil erosion, thereby reducing losses of water, soil material, organic matter and nutrients. Growing of fruit trees is also being encouraged so as to improve on the nutrition as well as improving the tree cover.

#### **a) Income Generating Activities Including Farm Forests**

Farm forestry involves promotion of commercial trees growing with crops and animal rearing on farms. Due to pressure on land and unemployment, adopting farming and commercial tree planting is important. Farm forestry is also crucial in terms of increasing the percentage of forest cover. In the county, farmers engage in commercial tree planting specifically as a source of income. Exotic trees grown include eucalyptus, *gravellia*, Nandi flame, Mexican green ash, *pinus*, *Hekea saligna*, *D.caffra*, *Acrocarpus fraxinifolia*, *Cupressus lustanica* and cypress. Eucalyptus is used as a source of energy by the tea factories and electric poles while a cypress has varied usage which includes construction, furniture making among others. The indigenous species are *Dombeya geotzenii*, *Olea Africana*, *Sizygium spp*, *Croton spp*, *Markhamia lutea* and *Prunus Africana*. The market demand for the tree products is high and this has motivated farmers to engage on them.

#### **b) Protection of Water Catchment Areas**

Kericho County has several water towers for rivers and streams. These water catchments are managed by Water Resources Management Authority assisted by Water Resources Users Associations. The county has four Water Resources Users Associations (WRUA) namely Asao WRUA, Yurith WRUA, Kipsonoi WRUA and Awach Kano WRUA.

Efforts continue to be made by all the stakeholders in the protection of these water catchment areas. Some of the stakeholders involved include MOA, Provincial Administration, WRMA, WRUAs, CDF, NEMA, LVEMP, communities and others. The efforts include planting of indigenous trees in the catchment, fencing of the catchments, community awareness on catchment protection, provision of funding to groups (WRUAs) for protection of the catchments, provision of funding to other groups involved in environmental conservation, raising of tree seedlings especially indigenous ones.

#### **c) Prevention of Soil Erosion**

Soil erosion in the county is mostly prevalent in sloppy lands especially in Sigowet, Chilchila and Ainamoi Divisions. Most of these areas are bare and efforts are required to reduce the incident of the erosion. Some of the interventions being done include:

- Encouraging farmers to plant cover crops like legume crops, potato vines, indigenous trees as wind breakers, some grasses like kikuyu grass;
- Campaign to have 10 per cent of each farm covered by trees;
- Provision of funding by stakeholders like CDF to groups to set up tree nurseries; and
- Sensitizing farmers on the need of good farming practices.

#### **d) Provisions of Wood Fuel and Generations of Energy for Industries e.g. Tea estates**

There is huge demand for wood fuel in the county. This is mainly for KTDA /Private and multinational tea factories and households. There is a good opportunity for the farmers to market their tree products and improve their livelihood. However, the factories have also accelerated the rate of deforestation because they also buy wood from fruit trees and indigenous trees for wood fuel. Farmers are also practicing agro forestry targeting this readily available market.

#### **e) Improvement of Soil Fertility by Growing Fertilizer Trees**

Soil fertility depletion and degradation is one serious problem in the county. Maintaining or increasing soil fertility is one of the most important issues farmers have to do to increase farm output. Doing so, farmers have to know the characteristics and constraints of their soils. They need to use sustainable agricultural practices and methods for conserving and making them more fertile. These include the following: using compost manure, crop residues, fertilizer trees (e.g *Calliandra* and *Pygeum africana*), intercropping legumes with cereals and including the principles of conservation agriculture (crop rotation, ensuring permanent cover for the soil and no disturbing of the top soil layer). Soils have to be nourished and allowed to rest from time to time.

Nitrogen fixation is a process by which nitrogen in the atmosphere is converted into ammonia for plant use. This is a sustainable venture that not only improves soil fertility but also serves as fodder crops. Such trees in the county include *desmodium*, Lucerne *lucaena*, *sesban*, *colliandra*. All these plant species are found all over the county and there is need to promote their production and use.

#### **f) Growing of Fruit Trees for Improved Nutrition both for Domestic use and Surplus for Markets**

Fruit growing in Kericho County is an activity carried out on a small scale. Some of the fruits grown in the county include mangoes, bananas, avocados, papaws, passion fruits, and some temperate fruits. With most farmers now knowledgeable on the need for fruit farming for both domestic use and sale, there has been an increase in fruit production in the county since 2008. This was attributed to the slogan of *Kumi Kumi* where farmers were encouraged to grow at least ten fruit trees on his or her farm. Most farmers currently are growing high yielding fruits like grafted mangoes, avocados and passion fruits and tissue culture bananas.

#### **g) Provision of Carbon Sinks e.g. Carbon Trading**

There are no projects and initiatives under carbon trading which have been done so far. However, there are opportunities for such carbon related projects and programmes in Kericho County. This is mainly in the lower zone since land is still available.

#### **h) Beautification Activities in Towns, Highways, Schools, Homes and other Public Places**

Beautification has been done partially in Kericho Town; the county headquarters though still requires improvement and proper maintenance of the flowers and the trees grown for the same purpose. The right species of trees to be grown requires an input from forestry department. There is need for the County Government to legislate and enforce by-laws on free roaming livestock which browse on planted trees in towns. Livestock have made it impossible to plant ornamental trees in various centres such as Sosiot, Kapsoit, Kipkelion and Londiani. Planning for the same is critical. Beautification activities on the highway covering a distance of about 20 km on both sides of the road especially on the B1 road as it approach Kericho Town is necessary. This should cover at least five kilometers on both sides i.e. to and as it leaves Kericho Town. Through the assistance of Bureti CDF, the road between Chemosit and Daraja Sita was planted with trees on both sides even though many did not survive due to drought and foraging by livestock.

#### **i) Animal Feeds Production Ventures**

Kericho County is an agricultural area due to favourable climatic conditions. Both livestock and crops farming are practiced. Because of population pressure and more concentration of cash crop growing on arable land, grazing land for livestock is limited. Farmers have now started practicing semi zero grazing due the above stated challenge. During dry spell, farmers import fodder from the neighboring counties especially Nakuru. Growing of fodder tree species is of paramount importance. Fodder trees are more nutritious, drought resistant and could supplement grass during the dry season.

#### **j) Growing and Processing For Medicinal Purposes/Value Plants and Products**

Most indigenous trees have been cut down indiscriminately leading to destruction of medicinal tree species. This calls for promotion of medicinal trees species in the region. This could be achieved through planting of the trees in the protected areas like schools, public, institutions and public land. This could also be extended to Mau forest and other government forests within the county.

### **1.11 Environment and Climate**

#### **1.11.1 Major Contributors to Environmental Degradation in the County**

The county has several degraded hilltops especially in the lower altitude. The wetlands available in the county have problems of ownership and uncertainty thus causing encroachment and sub segment destruction. Riverbanks more often than not are encroached by individual farmers to an extent of collapsing the banks.

Few industries mainly tea factories have incorporated environmental costs in their management practices especially in the area of pollution, emission control and waste management. Packaging materials used in industries e.g. polythene bags and plastics are unfriendly to environment. Most urban centres within the county have a challenge to handle the issue of waste paper, which has

been used as a packaging material. People dispose them in unsafe manner leading to blockage of storm drains and act as breeding places for disease vectors.

Over reliance on wood fuel is one of the major contributors of environmental degradation which deplete the forest cover. Majority of the residents, 80 percent rely on wood fuel for cooking while 14.4 percent use charcoal. Tree felling exposes the soil hence becomes susceptible to soil erosion during the rainy season.

#### **1.11.2 Effects of Environmental Degradation**

Due to encroachment and planting of eucalyptus trees along the rivers banks and their sources, reduction in water levels has been experienced. Cultivation on hilly areas in the county has predisposed the soils to soil erosion whose effects are creation of gullies and loss soil infertility resulting to poor harvest and reduction of soil cover.

#### **1.11.3 Climate Change Mitigation Measures and Adaptation Strategies**

Efforts are being made to enforce EMCA (1999), Water Act 2002 among other Acts on the requirement on river line protection through participatory approach. Reforestation and agro forestry programmes are being undertaken to increase forest cover. A number of institutions implementing this programme include Lake Victoria Environmental Management Programme II (LVEMP II), Forest Service, Constituency Development Fund, and the County Government. The government initiated programmes such as the Economic Stimulus Programme, and *Kazi Kwa Vijana* which incorporated tree planting. Due to water shortage for livestock, Kshs.3 million was allocated during the 2011 – 2012 financial year to each constituency for the construction of dams. This acts as a reserve to harvest the runoff water mainly in the lowlands in each constituency. This is being implemented by Ministry of Agriculture. Information related to environment is readily available on the internet though more needs to be done to ensure vital information related to environment is availed in the sub county information and documentation centres.

There will be need to further decentralize the structures addressing environmental issues to the lower levels. Sub-county Environment Committees should be strengthened so as to enhance their effectiveness in championing mitigation measures on environment.

### **1.12 Mining**

Kericho County is yet to discover any precious mineral and the only mining carried out is that of natural stones and sand.

#### **1.12.1 On-going Activities**

Mining and dressing of natural/building stones is mainly found in Kipkelion sub-county. There also exist mining of murrum which is used in road construction and maintenance in the whole county. Mining sites for murrum are located along Mau Summit-Kisumu Highway and Sotik-Roret roads, which have been under construction.

#### **1.12.2 Mining Potentials**



The county has a high potential of natural stones especially in Kipkelion. Sand and murrum harvesting is predominant in Ainamoi, Belgut and Bureti. There is also potential of Bauxite mineral in Ainamoi location, a mineral used in the manufacturing of cement.

### **1.13 Tourism**

Tourism sector has not been fully exploited in Kericho County though there exist potential tourist attraction sites and facilities.

#### **1.13.1 Main Tourist Attractions, National Parks/Reserves**

The county is endowed with diverse tourist attraction sites such as Tulwap Kipsigis, a cultural attraction site which has strong attachment to the Kipsigis Community. There are also Bagao caves found in Ainamoi Sub County and Chebulu in Belgut. Other Tourist attractions include: the local culture, artifacts among others. The county does not have either a national park or Reserve.



Mungotit water fall

#### **1.13.2 Main Wildlife**

The county is generally endowed with different types and species of flora and fauna. These species are found both within and outside the Mau forest. The types and number of wild animals in the county in 2011 were as follows: 50 Elephants, 30 Hyenas, 25 Vervet Baboons, 1000 Olive Baboons, and a number of birds.

#### **1.13.3 Tourist Class Hotels/Restaurants, Bed Capacity**

Development of tourist class hotels is still a challenge. There is one tourist class hotel in the county with bed capacity of 74. There are upcoming hotels which may bridge the gap and meet the demand since a number of tourists who come to the county are those on transit to Maasai Mara, Kisumu and Western Kenya.

## **1.14 Industry**

There are various types of industries within the county. The most thriving primary industry is agriculture and Livestock rearing. This mainly involves production and processing of agricultural commodities such as tea, sugar cane, pineapples, floriculture and coffee. Large scale tea and floriculture industries are mostly owned by multinational companies whereas sugar cane, coffee, small scale tea farms and pineapples farming are owned by individual farmers. There is one major genetic industry namely Kericho Tea Research Foundation (TRF) which deals with development of suitable tea clones.

The major extractive industry in the county is quarrying of building stone which is mainly found in Kipkelion East and West Sub Counties. There also exists a small percentage of timber production industry which sources their raw materials from both Private farms and gazetted forests.

Manufacturing industries in the county are mostly agro based. These industries are: tea processing industries, sugarcane processing industries, milk processing industries, baking industry and pineapple processing industry which is still under construction. Apart from agro based manufacturing, there is a steel industry situated in Soin Division.

Construction industry is dominated by roads construction with the construction of Total-Kisumu road, Sotik-Sigowet road and Litein-Cheborgei road contributing a higher percentage to this industry. Routine maintenance of roads, opening up of new ones and building of bridges by KeRRA are the other contributors to the industry.

Service industry especially hotel industry within the county is not yet fully exploited. This is a great opportunity given the favorable climatic condition and unique culture

## **1.15 Employment and Other Sources of Income**

### **1.15.1 Wage Earners**

A larger percentage of people working in multinational companies such as tea factories and flower farms get their dues in terms of wages. This is because most of the employees of these firms are employed under contract terms. Roads and building construction is another source of wage though seasonal.

### **1.15.2 Self Employed**

The major contributors to this type of employment in the county are people working on their own farms. These are the people who spend most of their time engaged in tilling, harvesting and rearing livestock for their livelihood. This type of employment contributes more than 50 percent of employment in the county. Other kinds of self-employment comprise of people undertaking their own businesses either in the main trading centres or in the rural settings. These businesses range from small kiosks to wholesale trading.



### **1.15.3 Labour Force**

As of 2009, the county labor force stood at 405,034. Majority of the labour force comprises of males. The labour force is estimated at 436,580 in 2012 and is projected to rise to 494,710 by 2017. An increase in investment in cottage and processing industries will be necessary so as to create job opportunities for the increasing labor force.

### **1.15.4 Unemployment Levels**

The county's unemployment rate stood at 47% in the year 2009. The population employed at that period had the rural populace contributing a larger share of the employment. In the county, 38 percent of the population is economically inactive in which the rural settlement contributes a larger percentage. This creates a dependency challenge for the working and active population. The major source of income for the people of Kericho County comprises of proceeds from farm produce such as tea, pineapples, coffee, sugarcane, potatoes, maize and horticultural crops. Employment by multinational companies such as tea farms and factories is another major source of income. The informal sector and more specifically the *Jua Kali* offers another form of employment. With the devolved government brought about by the Kenyan Constitution 2010, job opportunities are expected to be created both in the formal and informal sector.

## **1.16 Water and Sanitation**

Waste disposal is still a major challenge within the county. Except for some parts of Kericho town, some health facilities and multinationals with sewer lines and septic tanks, majority of the populace uses pit latrines. The urban centres within the county use pit latrines which poses a major hazard in the near future. Households accessing potable water stands at 49, 250 accounting for 31 percent of the total households.

### **1.16.1 Water Sources and Quality**

The main water sources within the county are roof catchment and shallow wells for the rural population. Kericho town, urban centers and the tea companies/estates are served with piped treated water. Shallow wells and springs which are the main source of water for the rural population are unsafe though attempts are being made through devolved funds for instance CDF and County Government Funds to protect the intake, construct reservoir and supply the water at a convenient watering point. A section of the population still draws water from the rivers.

### **1.16.2 Water Supply Schemes**

Kericho Water and Sanitation Company (KEWASCO) supply water within the municipality and has currently extended to cover peri-urban. Chemosit Water Board is charged with the management of water supplies in rural areas across the county.

### **1.16.3 Water Sources**

The main water sources are roof catchment, shallow wells and springs with 6,493, 10,721 and 415 households drawing water from those sources respectively. Households with piped water are 50,126. Supply of treated and piped water covers mainly the urban centres and multinationals tea estates. Water related issues are under Lake Victoria South Water Service Board as per the Water Act 2000. The average distance to nearest water point is 1km.



Kabianga water project

#### **1.16.4 Sanitation**

Disposal of both solid and liquid waste within the Kericho County is still a challenge. The dumping site located in Kericho town needs to be relocated since it is full. The county headquarter is also served by the sewer lines and there exist a treatment plant. There is need to extended this line because of an increase in population. The commonly used mode of waste disposal is pit latrines with septic tanks serving only a small populace especially those living in town and urban centres.

### **1.17 Health Access and Nutrition**

#### **1.17.1 Health Access**

The health sector is important in terms of ensuring that people's access to basic health care service is guaranteed. With the introduction of cost sharing, fee waiver and exemption in health centres, it has ensured that there is equitable access to health care services. There are a total of 13 hospitals, 8 sub district hospitals, 15 health centres, 162 dispensaries, 30 private clinics and 2 nursing homes. The nursing homes are located in Ainamoi Constituency. The average distance to the nearest facility is 5 kilometers. The doctor patient ratio is 1:23,000 and nurse patient ratio is 1:2,000. TB control defaulter tracers are 10. The crude birth rate per 1000 birth is 43.2 and crude death rate per a 1000 live births is 10.3.

HIV and AIDS pandemic still remains a key challenge although efforts have been put up to reduce the prevalence rate. Among the stakeholders playing major role in the fight against the pandemic are Walter Reed project which is mainly in research for AIDs vaccine though they have a component of VCT, AMREF – Maanisha among others. National AIDs Control Council supports Civil Society Organizations (CSO) to carry out various HIV and AIDS activities under Total War against AIDs programme (TOWA).

#### **1.17.2 Morbidity: Five Most Common Diseases in Order of Prevalence**

The most prevalent diseases in the county are Malaria (49.4 percent), Flu (19.45 percent), stomach ache (3.6 percent), Diarrhea (2.95 percent) and respiratory tract diseases (1.6 percent). There has been a remarkable improvement in diseases control through effective implementation of various programmes.

### **1.17.3 Nutritional Status**

The county lacks weighing scales and height meters for both mothers and babies in most health facilities. It has also been realized that the community does not take their children for checkup and treatment. HIV and AIDS complicate the whole problem.

### **1.17.4 Immunization Coverage**

The current immunization coverage stands at 88 percent. The immunization helps reduce child and infant mortality which is one of the eight Millennium Development Goals. All health facilities undertake immunization with 37.5 percent of expectant mothers attending antenatal clinics while 25.5 percent of pregnant deliver in the health facilities. There is therefore the need to ensure that expectant mothers deliver in health facilities in order to reduce maternal mortality.

### **1.17.5 Access to Family Planning Services/Contraceptive Prevalence**

The most popular family planning methods are injectables followed by the pill and female sterilization. All Health facilities within the county provide family planning services. Family Planning Health Option Kenya (FPHOK), a Non-Governmental Organization provides the same service. According to the 2008/2009 Kenya Demographic Health Survey (KDHS), the percentage of mothers who were using contraceptives stood at 26.9 compared to 70 percent nationally among women in the reproductive age. The low use of modern family planning methods can be explained by the fact that initial introduction of family planning targeted only women, leading to the development of negative attitude by men towards family planning. The average child per family in the county is five, which is above the national figure of 4.

## **1.18 Education and Literacy**

### **1.18.1 Pre - school**

There are a total of 737 ECD centres in the county with an enrolment of 36,570 pupils. The population of pre-school going children is 72,622 aged 3-5 years comprising of 36,925 boys and 35,697 girls. From the above statistics it can be concluded that 50.4 percent of children aged 3-5 years attend school. Pre-school teachers are 1,401 giving a teacher pupil ratio of 1:29.

### **1.18.2 Primary Education**

In 2012, the numbers of primary schools in the county was 660 with a total enrolment of 191,000 pupils comprising of 93,877 boys and 97,123 girls. The enrolment rate is 89 percent which is attributed to the introduction of Free Primary Education. Despite the impressive enrolment rate there is a dropout rate of 15 percent while the retention rate is 83 percent. The transition rate from primary to secondary is 51 percent. There are 4,281 primary school teachers giving a teacher pupil ratio of 1:43.

### **1.18.3 Literacy**

The county literacy level is 75 percent. There are a total of 58 adult literacy centres with an enrolment of 7,716 adult learners and regular attendance stands at 4,616 as per 2011. 89.95

percent of the population can read while 87.95 percent can write. The percentage of the county population which can write and read is 87.5 percent.

#### **1.18.4 Secondary Education**

The population of secondary school going age is 74,981. The data received from the education department indicate that 33,753 students consisting of 18,692 boys and 15,061 girls are in currently secondary schools. The number of teachers in secondary schools is 1,219 and the teacher student ratio is 1:29. There are 190 secondary schools, both public and private.

#### **1.18.5 Tertiary Education**

There are different types of tertiary institutions in the county including university, campus/or university colleges, teachers' trainings colleges, polytechnics, commercial colleges, Early Childhood Development Colleges, satellite colleges among others.



**CHAPTER TWO:**  
**COUNTY SOCIO-ECONOMIC DEVELOPMENT, CHALLENGES  
AND STRATEGIES**



## **2.0 Introduction**

This chapter provides the County development analysis. It also analyzes the major development challenges and cross-cutting issues that affect the development of the county. The chapter concludes with a highlight of the issues, their causes, the development objectives and strategies mapped to MTEF sectors and County functions as given in schedule four of the Constitution 2010.

## **2.1 Major Development Challenges**

### **2.1.1 Poor Road Network**

The poor state of physical infrastructure (roads) in the county is one of the major impediments to trade and investment in the County. There is need to improve on the road network to enable farmers access markets for their produce. The county is relatively expansive hence the finances available cannot adequately meet the demand for road maintenance. Issues on obsolete construction equipment worsen the situation. Cumbersome procurement procedures and minimal supervision affects quality and delays the work.

### **2.1.2 High Poverty Levels**

Poverty has been of a major challenge in the county. Attempts have been made by the government and other development partners to address this problem. Poverty affects the living standards of the locals. Developing projects and programs which are pro-poor has greatly reduced the poverty levels.

The bulk of the poor is found in rural areas. The most affected categories of persons are mainly the disabled, women headed households, slum dwellers, the landless, the aged, the orphans and vulnerable children and unemployed youth. It has also been observed that prevalence of poverty is closely linked to the level of education of the head of the household and the size of the household; the higher the level of education the lower the level of poverty but the size of the family is directly proportional to poverty.

The poor population are scattered all over the county, with Kipkelion Constituency being the most affected. Also those living in urban areas and the lower zones of Ainamoi Constituency have high incidences of poverty. It is important that strategies in all the sectors be geared towards poverty eradication. To lower the poverty levels, higher economic growth rate must be achieved and sustained. Entrepreneurial skills should be imparted to the unemployed youths while farmers should be encouraged to diversify their agricultural production. At the same time, policies and programmes should be initiated and executed to benefit the majority.

### **2.1.3 Unemployment**

The youth population aged between 15-29 years constitutes about 30.07 percent of the total population in 2012 and will further increase to 31.61 percent by 2017. The group requires investment in job creating activities. To curb this menace, the county should come up with Youth Empowerment Centres, Talent Academies and Youth Polytechnics. Land ownership where some parents deny youths access to utilize land has been viewed as a factor contributing to unemployment. Other factors include limited investment opportunities meant to generate employment. This has caused rural urban migration causing a strain on the social amenities in towns and creating urban unemployment. Most of the youths do not like working in the farms. Most industries available within the county are tea processing and has the capacity to absorb percentage of the unemployed youth. The youth are shying away from borrowing the devolved money to enable start Income Generating Activities (IGAs) such as YEDF.

### **2.1.4 Inadequate Clean Water**

Despite the county receiving reliable rainfall, there are certain areas which experience water shortages especially during dry seasons. These areas are in the lower zones of the county covering part of Soin Division in Ainamoi Constituency, Sigowet in Belgut Constituency and Chilchila in Kipkelion Constituency. Accessibility to clean water is a challenge. The areas affected are mainly in Soin, Sigowet, Chilchila and part of Kipkelion Divisions. Sanitation is also a challenge due to poor waste management.

### **2.1.5 Poor Marketing Systems**

Market outlets for agricultural produce which includes crops, livestock and livestock products in the county are not well established. For cash crops especially horticultural produce, poor marketing is occasioned by weak cooperative societies in the county. Lack of market and market information, inadequate storage facilities and transportation problems all work against the development of agricultural, livestock and industrial sectors. Marketing of milk is hampered by inadequate collection centres, milk coolers and poor roads. This problem is aggravated by weak leadership experienced by the cooperative societies and lack of entrepreneurial skills.

## **2.2 Cross Cutting Issues**

This section provides an overview of major cross cutting issues affecting the county. An in-depth analysis that includes a SWOT analysis is provided.

### **2.2.1 Gender Inequality**

Sustainable development should recognize the key role of women in development processes. It has been observed that women perform over 70 percent of development activities. Despite this crucial role, the concept of gender equity has not been fully understood resulting into misunderstanding between men and women. Equality has been viewed to mean sharing of some domestic chores between a husband and wife.

In the context of national development, equity functionally refers to equality of rights, responsibilities and opportunities for participation of men and women. Attainment of such equality thus implies equality of access to resources and informed participation in decision-making at all levels. The county will promote gender participation in the development processes at all levels as well as encourage gender sensitive practices and culture within the wider county stakeholders. Additionally, efforts will be made to bring together county development partners to improve the status of women and support their role in development so as to achieve gender equity. Women participation and decision making in development can be witnessed by co-opting women representative in the various development committees.

### SWOT Analysis for Gender Inequality

Strengths	Weaknesses	Opportunities	Threats
Free access to basic Education; Affirmative action in job market; Government support on specific groups e.g. Youth; Women Fund.	Gender discrimination;  Skewed control of resources.	Affirmative action; Availability of credit schemes from various organizations.	HIV/AIDS; Drugs and substance abusive; Retrogressive cultural practices.

### 2.2.2 HIV and AIDS

HIV and AIDS and poverty are intertwined. One impacts negatively on the other. The impact of HIV and AIDS include increased number of orphans, increased children headed household, loss of the active labour-force, increased dependency ratio, strain on the government budget on health care provision and health facilities among others. The major causes of HIV and AIDs are behavioural change, poverty, conservative society among others. Despite all these, according to the SAPR held in 2007, the government through National Aids Control Council initiated activities to address the problem with an objective of reducing the scourge. The activities/interventions undertaken have led to HIV and AIDs prevalence being reduced in the county.

These interventions include Voluntary Counseling and Testing (VCT), STI Management and post exposure prophylaxes which was incorporated in the activities carried out by Ministry of Health. A good number of CBOs and NGOs were funded by NACC to undertake HIV and AIDS related activities as per the strategic plan priority areas. These funds range from Kshs 350,000 for the constituency level to Kshs 700,000 for the sub-county level funding.



## SWOT Analysis for HIV and AIDS

Strengths	Weaknesses	Opportunities	Threats
Existence of National Strategic plan to guide the implementation of HIV/AIDS activities; Existence of NACC decentralized structures; Availability of VCT and PMTCT services; Availability of ARVs; Availability of trained health personnel and Availability of VCT counselors.	Inadequate resources; Increased number of orphaned and vulnerable children.	Multi sectoral approach in addressing HIV/AIDS issues; Availability of Development partners support and Good will from the Government	Social behavior Poverty and Drug and alcohol abuse.

### 2.2.3 Environmental Degradation

The county has several degraded hilltops especially in the lower altitude areas and efforts are being made to re-afforest them. The wetlands available in the county have similar problems of ownership and uncertainty thus causing encroachment and sub-segment destruction.

Riverbanks often than not are encroached by individual farmers to an extent of collapsing the banks. Efforts are being made to enforce EMCA (1999), Water Act 2002 among other Acts requirement on river line protection through participatory approach.

Few industries mainly the tea factories have incorporated environmental costs in their management practices especially in the area of pollution, emission control and waste management. There is need to enlighten other local industries to understand the impacts of their processing activities on environment and how they can mitigate against them.

Trading activities pose a major challenge to environment. Packaging materials used in industries e.g. polythene bags and plastics are unfriendly to environment. Most urban centres within the county have been left with a difficult challenge to handle the issue of waste paper, which has been used as a packaging material. People dispose them in unsafe manner leading to blockage of storm drains and act as breeding places for disease vectors. Another challenges related to environment is overdependence on wood fuel. This has led to reduced vegetation cover. Emphasis in alternative sources of energy and sustainable forest harvest is necessary.

### SWOT Analysis for Environmental Degradation

Strengths	Weaknesses	Opportunities	Threats
Existence of laws and regulations e.g. EMCA Act, Agriculture Act; Support from the political leaders; Active Environment committee.	Water and air pollution: Poor coordination of environment issues; Non enforcement of relevant acts related to environment; Poor solid and waste disposals.	Government support; Donor support Strong; Promotion of alternative sources of energy; Mainstreaming of environmental; component in other sectors.	High poverty and unemployment levels; Population growth rate; Overdependence on wood fuel.

### 2.2.4 Climate Change

The impacts of climate change are clearly manifest in the county. The changing climatic events in the county include rising temperatures and increased precipitation. These have particularly

become frequent and more severe in the past two decades presenting huge additional burden towards sustainable development of the county. Rising average temperatures have made the county a favourable habitat for anopheles mosquito. This explains the increasing cases of malaria in areas hitherto unknown for the disease.

Further, climate change is attributed to variations in rainfall patterns and shifting seasons. These are likely to have implications on productivity as the levels of awareness on these changes among communities remain relatively low. Climate change effects are clearly not confined to a single sector. The government has already recognized the risks of climate change and has formulated a Climate Change Response Strategy to provide a framework for addressing these risks. Focus will need to be directed towards building community resilience through adaptation measures.

### SWOT Analysis for Climate Change

Strengths	Weaknesses	Opportunities	Threats
Government support; Human resource trained on climate change issues.	Lack of knowledge by the local people on climate change; Inadequate resources to implement programs to reverse climate change.	Support from international community	Forest depletion; Forest Fires; Population pressure on available natural resources.

### Disaster Risk Reduction (DRR)

Disaster Risk Reduction (DRR) is a conceptual framework intended to systematically prevent and limit disaster risks with regards to losses in lives, social /economic and environment assets of communities and countries. DRR aims at reducing the damage caused by hazards like earthquakes, floods, droughts, road and rail accidents. Disaster development realm clearly shows the inter-relationship between development and vulnerability to disaster, hence development projects/programs have an associated vulnerability to disasters. This calls for mainstreaming DRR in all sectors of the economy and at all levels of project/programs.

As a commitment to DRR, County Government should have a budgetary allocation and legislation to assist in implementation of DRR activities. The county should develop a disaster database and county contingency plan so as to effectively manage disasters.

Some of the disasters and hazards in Kericho County include:

## **Hazards**

Kericho –Sotik Road (C23) is an accident hazard because the road does not have yellow line marking. This makes it accident prone especially when driving at night and during heavy rains.

Ngoina-Road electricity stations way leave: The residents have built business premises closer to the station. in the event that a serious electricity cables fault occurs, properties and lives may be lost.

## **Disasters:**

**Fires:** There has been a series of fires at Kapkatet Centre, Bureti Sub County. The most recent ones being in 2010 and 2011 which destroyed business premises and Tengecha boys high school. Londiani Forest also experiences fires especially during the dry seasons.

**Civil Conflicts:** This mainly happens along Kipkelion East-Molo, Bureti-Nyamira Sub counties mostly during electioneering periods.

**Landslide:** This mostly happens within Chilchila area of Kipkelion Sub county during heavy rains. In Sigowet massive soil erosion occurs which has led to development of deep and dangerous gullies which require rehabilitation among other activities.

**Lightning:** The areas prone to lighting include Sigowet area in Sigowet Sub-county and some areas in Kipkelion.

**De-forestation:** This happens in the Mau complex where people cut down trees for fuel and settlement. This has greatly affected the local climate of the county. The ecosystem has also been greatly affected by the destruction of the forest cover.

**Mining/ quarrying:** Open quarry sites left after quarrying mostly in Kedowa and other parts of the county has caused serious loss and destruction of the environment. Farm land has also been lost due to the activity.

## SWOT Analysis for Disaster Risk Reduction

Strengths	Weaknesses	Opportunities	Threat
Existence of Red Cross and MOSSP; Trained Planning Officers on DRR; Existence of local dialect radio station for disaster information sharing; Existence of emergency funds from CDF; Indigenous Knowledge on disaster trends and forecasting Presence of MET department.	Non Existence of Disaster management department at the county level; Lack of awareness on DRR at the devolved and community levels; Inadequate and non harmonized disaster data; Lack of funds to implement DRR at county level; Nonexistence of Contingency plans in the county.	Implementation of the new national policy on DRR; Legislation of DRR by county government; Creation of NDMA to act as lead agency on drought management; Use of GIS to map disaster areas; Availability of local radio stations for early warning information; 10 % forest cover and Carbon trading policies; Establishment of emergency fund reserve by county government.	Lack of political goodwill; Emergency of new disasters and Irregular occurrence of disaster; Climate change; Inaccurate weather forecasting; Population pressure Ethnicity and tribal animosity.

### 2.3 Potential Strategic Policy Thrusts

This section presents an analysis of development challenges in the County, their causes, development objectives and the proposed strategies to address the challenges. The issues are analyzed in line with the respective MTEF sectors. These issues have been linked to either the National or County Government.

Sector	Sub-sector	Link to national/ county functions	Development Issues	Causes	Development Objectives	Immediate Objectives	Potential Strategic policy thrusts
Agriculture And Rural Development (ARD)	Agriculture and Livestock Development	County	Low agricultural yields and livestock productivity	Low adoption of modern technologies; High cost of farm inputs Poor prices for agricultural products; Exploitation by middlemen; Poor infrastructure hence high production cost and inaccessibility; Inadequate extension services; Harsh climatic conditions in the lower zones; Delayed dissemination of research findings; Disease outbreaks	Support Agricultural Research and promote technology in the face of shrinking land sizes; Provision of A.I and improved Extension services..	Increase agricultural and livestock output; Increase milk production from 161M Kgs to 190M Kgs by 2015	Subsidize the cost of inputs/VAT reduction on farm inputs; Increase AFC Funding for farmers to access affordable credit; Improve on Extension to improve on poor breeds and technical know-how; Processing plants Set up cooling plants to improve on storage; Encourage set up of farmers' organizations and commodity Exchange Centres; roads maintenance to ease marketing.
	Agriculture	County	Food insecurity	Concentration on production of cash crops; High cost of farm	To be a food secure county	Increase food production from 62% to 100%	Diversify production – introduce other ops crops; Modernization of

Sector	Sub-sector	Link to national/ county functions	Development Issues	Causes	Development Objectives	Immediate Objectives	Potential Strategic policy thrusts
				input; Small farm sizes; Few agricultural extension officer; Limited information; Post harvest loses Practicing subsistence farming			farming through training and involving key stakeholders; Commercialize farming – profit based; Revive annual agricultural Show to motivate farmers; Farm inputs to be provided in good time; Research to be done; plant disease Proper food storage; Proper specification on pesticides to be applied; Farmer training colleges/centre to be revived.
	Agriculture and Livestock Development		Low value addition	Low investment on processing plants; High poverty; High cost of credit to start processing plants; Lack of information on technologies for value addition.	To start up value chain addition for agricultural crop and livestock produce; Start 3 processing plants by 2017	Minimize sale of raw agricultural and livestock produce by 50%	Setting up of process plants in catchment areas; Capacity building; Dissemination of information; Formation cooperative societies.
	Cooperative Development and Marketing		Poor marketing of agricultural Produce	Lack of market information; High poverty level; Lack of marketing channels for the products; Weak existing marketing cooperatives.	Develop at least one ICT park or centre by 2017.	Promote marketing groups; Initiate market linkages for agricultural products.	Branding of the products; Formation of marketing cooperative societies; Research on available markets within and outside the county; Create an ICT park; Set up cooling plants to improve on storage; Encourage set up of farmers Organizations and commodity; Exchange Centers and roads maintenance to ease marketing.
	Lands	County	Land fragmentation	High population growth rate; Absence of a land policy	Implement the land policy by 2017.	Reduce population growth rate From 2.5% to 2.1% in 2017.	Incentives to have smaller families; Encourage family planning; County to provide

Sector	Sub-sector	Link to national/ county functions	Development Issues	Causes	Development Objectives	Immediate Objectives	Potential Strategic policy thrusts
							incentives on land that has not been defragmented;
	Livestock Development	County	Frequent outbreak of notifiable diseases (Foot and mouth disease Lumpy skin disease, Contagious caprine pleuropneumonia Rabies, Sheep Goat pox)	Uncontrolled livestock routes; Quarantine not easy to enforce; Delayed vaccination programs.	Reduced incidences of disease outbreak by 20% by 2017	Increase resource and personnel; Carry out regular animal vaccination.	Enhance community participation; Enhance trade.
Health	Medical Services and Public Health and Sanitation	National/ County	Insufficient health Infrastructure	Insufficient investment in the health facilities across the county Poorly equipped health facilities Poor roads making it difficult to access the existing facilities.	Expand and rehabilitate the existing health facilities. Reduce the distance to the nearest health facility from 15km to 12km	Improve health facilities infrastructure	Provision of ambulance in every health centre, construction of maternity wards and theatres, renovation of existing facilities, increase medical training colleges and construction of orthopedic workshops
	Medical Services and Public Health and Sanitation	National/ County	Shortage of health personnel	Shortage of professional health personnel Shortage of support staff	Improve the quality of health care by reducing doctor/patient and nurse/patient from 1: 23000 to 1:2000 and 1:20000 to 1:1700 respectively	Increase the number of healthcare personnel	Recruitment of health workers in the existing CDF funded health facilities, motivation of community health workers i.e. with transport and cash, training of T.B.As and close supervision of PHOs
	Medical Services and Public Health and Sanitation		Infant mortality	Low immunization coverage High malaria prevalence	Reduce infant mortality rate	Adequate supply of vaccines Social mobilization Distribution of ITNs	Expanded programme on immunization services Growth monitoring Integrated management of childhood illnesses Disease surveillance Provision of ITNs
	Medical Services and Public Health and Sanitation	National/ County	Reduce maternal deaths	Low consumption of family planning services Poor antenatal clinics attendance	Reduce maternal mortality rate from 24.3% to 22.1% in 2015	Increase the %age of mothers' delivery in health	Increase access to family Planning, Prevention of Mother to Child Transmission,(PMT

Sector	Sub-sector	Link to national/ county functions	Development Issues	Causes	Development Objectives	Immediate Objectives	Potential Strategic policy thrusts
				Low percentage of deliveries by skilled attendants Inadequate health education and information High human diseases incidences		facilities.	CT) Focused Antenatal Care (FANC), Essential Obstetric Care and Community strategy Train more staff on midwifery Social mobilization
	Medical Services and Public Health and Sanitation	National/ County	Poor health and sanitation.	Lack of latrines and jiggers infestation	Improve health and sanitation	Increase latrine coverage from 36,834HHs to 44,569HHs	Sensitization of the communities
	Medical Services and Public Health and Sanitation	National/ County	Fear of HIV testing and poverty	Poverty Cultural practices Drug abuse Social stigma Proximity to the highway and the many stopovers for truck drivers Failure to practice safe sex i.e. use the protective measures Poor distribution of VCT centres	To reduce HIV/AIDS and prolong life for PLWHA. Reduce HIV prevalence from 5.1% to 3% in 2017	Organize for awareness creation meetings in all the Divisional headquarters	Encourage more VCT services and open more VCT centres to increase the number of people tested. Free checkups for cancer, diabetes, ENT, TB, HTN and sensitization of NHIF schemes to the poor Use PLWHA to create awareness
Education	Education; Teacher's Service Commission	National/ County	Low access to ECDE, primary, secondary and tertiary , Adult and non formal education	Inadequate education facilities; Underdeveloped education infrastructure; Inadequate teaching staff; Increased enrolment in schools leading to high pupil teacher ratio; Poor reading culture.	Increase and expand education facilities.	Put up more education infrastructure.	Improvement of state infrastructure by; multinationals, old students, Harambee, CDF, LATF and parents; Mobilize school committees to employ teachers and schools to come up with income generating activities to solve understaffing problem; Parents to establish more ECD and primary schools and also to encourage private partnership in provision of ECD and primary education to solve the problem of geographical hindrances.
	Ministry of Education		Low transition rate	Poverty High drop rates	Increase the transition rates 51% to 58% by 2015	Increase the number of classrooms	Enhance bursary fund programmes to assist the poor; Sensitize the community on

Sector	Sub-sector	Link to national/ county functions	Development Issues	Causes	Development Objectives	Immediate Objectives	Potential Strategic policy thrusts
							special needs issues; Sensitize communities on negative cultural practices.
		National	Poor/low retention and completion rate	Poverty	Increase the retention rate of Primary Schools from 83% to 90% and secondary schools from 51% to 60% in 2017	Initiate pro poverty initiative programmes	Follow GOK guidelines on education policies; Enhance bursary fund programmes to assist the poor; Sensitize communities on negative cultural practices; Strengthen guidance and counseling in school; Sensitization of parents and community and involvement of NGOs in Guidance and counseling programmes to curb on drug abuse, child labour; HIV and AIDs, early pregnancies and marriages.
	Education	National/ County	Poor performance in national examinations	Fee payment problem; Low motivation of teachers; Indiscipline among the students; Poor attitude; The influence of the economic activities.	Improve performance in national examinations for both KCPE and KCSE.	Increase the mean score and mean grade by 30% by 2017.	Mobilize school committees to employ teachers and schools to come up with income generating activities to solve understaffing problem; Need for closer supervision of schools to reduce/eliminate teacher/pupil absenteeism; Advocacy and strengthening of guidance and counseling to curb domestic problems; Increase staff remunerations, promotions and general welfare to boost teachers morale; Employ more education officers to



Sector	Sub-sector	Link to national/ county functions	Development Issues	Causes	Development Objectives	Immediate Objectives	Potential Strategic policy thrusts
							improve on supervision of curriculum.
	Education		Poor data management	Poor record management Non regular updating of data Inadequate staff	Develop an updated data bank on all issues related to education	Update the existing data	Improve on record keeping, capacity building of personnel, provision of ICT facilities to all institution and improvement on M & E so as to improve on data management
	Higher Education, Science and Technology	National	Inadequate institutions of higher learning e.g. universities and lack of a technical institute	Only one fully fledged private university and university campus	Expand Kabianga University to offer more courses	Construct a at least one well equipped technical institute by 2015	Mobilization of local resources; Legislation
Social Protection, Culture and Recreation	Gender, Children and Social Development; Youth Affairs and Sports	County	Marginalization of vulnerable persons of: Old persons Orphans/ vulnerable children Persons with disability Widows and widowers Single teen parents Street family	Noninvolvement of the vulnerable groups in the management of activities and policy making	Involve ALL groups in policy making and implementation	Ensure that all programmes and projects is all inclusive in planning and coordination	Mainstreaming of vulnerable groups in decision making and policy implementation
	Youth Affairs and Sports	County	High rate of youth unemployment	Limitation of entrepreneurial skills among the youth; Inadequate technical training institutions in the county; Limitation employment opportunities within the counties	Reduce the level of unemployment from ---to ----- in 2017	Provide credit finance to youth led enterprises Increase job opportunities	Empower and capacity build youth enterprise development committee to disburse the funds effectively; Develop skills inventory data to ascertain technical skills available locally; Increase construction and equipment of youth empowerment centres; Establish sports and talent academies
	Gender, Children and		Minimum participation	Limited involvement of youth to engage in	Improve youth participation	Provide legal framework for	Dissemination of the National youth policy

Sector	Sub-sector	Link to national/ county functions	Development Issues	Causes	Development Objectives	Immediate Objectives	Potential Strategic policy thrusts
	Social Development		of women in socio-economic activities and policy formulation	socio economic activities; Lack of professional and leadership goodwill to engage youth participation in society	and mainstreaming in both socio-economic activities and policy formulation	youth engagement in socio-economic activities and policy formulation through the establishment of National youth council structures up to the sub-location level	to create awareness; Establishment of sub location, location and county youth councils Ensure the necessary legislation is passed.
	Youth Affairs and Sports	National/ County	High rate of unskilled labour especially among the youths	Few technical training institutions in the county; High dropout rates; High poverty level	Provision of capital to youth groups involved in income generating activities annually.	Promote Technical, Industrial and Vocational Education and Training (TIVET) Expand youth training opportunities Improve quality of youth training	Increase the number of youth polytechnic; Expand the courses offered by polytechnics in the county
	Youth Affairs and Sports	County	Lack of awareness and low participation in society	Low access of information by the youth; Few empowerment centres which are ill equipped	Improve access to information by youth and create a vibrant information, culture among the youth	Provide easy access of information by youth	Mobilize youths through groups to interact with ICT Establish youth resource and Empowerment centres in every constituency; Partner with private sector and stakeholders to develop community information resource centres (IRCs)
	Youth Affairs and Sports	County	High crime rate and drug abuse amongst the youth	Social and moral degradation in society High levels of unemployment	Enforce preventive and curative interventions to minimize crime and substance abuse among the youths	Promote youth guidance and counseling activities to help young drug addicts	Poverty reduction; Social inclusion; Mobilize and collaborate with other stakeholders to put in place measures to reduce crime rate and level of substance abuse among the youths
Governance, Justice, Law and Order	Provincial Administration and Internal Security	National	Insecurity	Lack of employment opportunities High poverty levels	Reduce incidence of crime by 30% by 2017	Create a secure county	Community civic education on security issues ; Community policing; Regular police patrols; Landlord

Sector	Sub-sector	Link to national/ county functions	Development Issues	Causes	Development Objectives	Immediate Objectives	Potential Strategic policy thrusts
							identification of tenants; Proper coordination of security personnel between the various police forces Proper prosecution and investigation of suspects
Environment Protection Water and Housing	Water and Irrigation	National/ County	Inadequate supply of clean water for domestic use	Few water supply systems Low investment in the development of the water supply and borehole Failure to adopt appropriate water conservation techniques Inadequate sensitization on modern water harvesting techniques Pollution of natural water sources Planting of eucalyptus trees along river banks	Increase access to water coverage by constructing and rehabilitating water schemes Encourage rain water harvesting from 50,126HHs to 52,632HHs in 2015	Construction of water conservation structures (i.e. dams/pans) Rehabilitation of existing water supplies in lower zones	Source for funds by forwarding proposals to GOK, NGOs and organization dealing in water & sanitation; Enforce the EMCA Act
	Water and Irrigation	County	Mismanagement of water schemes (community water projects)	Lack of technical knowhow and institutional weakness of the project management committees Poor maintenance of the water supply Nonexistence of funds to maintain the water supply	Enhance community management skills Install meters for every supply so as to generate funds for maintenance	Plan or organize training programmes for water management committees and operators	Source for funds for training programme by forwarding proposals to GOK, NGOs and organization involved in water and sanitation activities
	Environment and Mineral Resources	National/ county	Environmental degradation	Pollution; Soil Erosion; Destruction of the diversity (Tree felling or Charcoal burning; High population density (High); Overstocking; Cultivation along river banks; Low tree planting (Agro forestry); Diversion of river course; Poor agricultural farming techniques	To promote environment management and cooperation with agencies that deal with environmental issues Enforcement relevant existing laws e.g. EMCA	Increase the forest or vegetation cover Plant the right tree species in the recommended locations Conservation of wetlands Have the right stock	Environmental protection and conservation through appropriate Livestock management;  Promotion of agro forestry and on farm tree farming in order to enhance environmental conservation for sustainable resource base; Encourage farm forest and communal nurseries so as to meet

Sector	Sub-sector	Link to national/ county functions	Development Issues	Causes	Development Objectives	Immediate Objectives	Potential Strategic policy thrusts
							demand for wood products.
	Environment and Mineral Resources	National/ county	Poor environment conservation structures	Lack of knowledge on environmental management techniques Cultivation on hilltops Low vegetation cover	Develop and put up the most recommended conservation structures	Capacity the community on the importance of environmental conservation Increase the vegetation cover	Construct soil conservation control structures Plant more trees to increase the vegetation cover
Energy, Infrastructure and ICT	Energy	National/ county	High cost of fuel and electricity installation and Shortage of firewood	lack of alternative sources of energy lack of woodlots	Develop alternative sources of energy	Encourage farm owners to practice agro forestry	Sensitize the community Identify the alternative sources of energy
	Roads	National/ county	Poor roads and maintenance drainage, poor sewer systems	Low investment in roads Inadequate funds for routine maintenance Short life span of existing roads Poor drainage Poor workmanship Encroachment of road reserves	Increase the road under bitumen from 285.9km to 385.9km and gravel from 592.5km to 651.6KM. Construct septic tanks in all urban areas by 2017	Upgrade earth roads to gravel level.	Sensitization s to avoid road reserve encroachment Allocate sufficient to maintain the roads Upgrade the roads
	County Government	County	Lack of dump site	Lack of land	Locate and purchase land. Existing of an alternative dumping site	Source for funding	Acquisition of land Sensitize the community on the need of segregating solid waste
	County government	County	Inefficiency in approving plans and supervision	Bureaucratic process	Facilitate approval of all plans applied for	Ensure commitment of staff	Adhere to the service charter time lines
General Economic, Commercial and Labour Affairs (GECLA)	Trade	National/ county	High cost of doing business	Bureaucratic processes Many licenses High cost of premises	Make the county a business hub in the South Rift Region	Minimize bureaucratic processes of acquiring business licenses	No of licenses required to start or carry a business Time taken to acquire a relevant licenses
	Trade	National/ county	Access to affordable credit	Lack of collaterals High interest rates Existing commercial banks conditions	Avail affordable credit to 500 SMEs by 2015	Increase the no of SMEs accessing affordable credit	Sensitize the community Encourage the community to form groups
	Industrialization	National/ county	Few of industries	Lack of skilled labour Lack of information	Initiate one industry per sub county by 2017	Process the raw agricultural and livestock products	Exploit the existing raw materials; Identify the industrial sites; Mobilizing the community to produce raw

Sector	Sub-sector	Link to national/ county functions	Development Issues	Causes	Development Objectives	Immediate Objectives	Potential Strategic policy thrusts
							materials
	Tourism	National/ county	Untapped tourism potential	Underdeveloped tourist site Poor marketing Lack of facilities e.g. hotels	Increase the number of tourist by 25% by 2017	Develop the tourist potential	Advertise the tourism potential; Avail affordable credit to investors; Investment in hospitality industry
Provincial Administration and International Relations	Special Programs	National	Lack of disaster management and preparedness	Lack of Disaster preparedness contingency plan Lack of data on types and occurrence of disasters	Training all county staffs on DRR by 2015	Develop Disaster contingency plan.	Firefighting equipments and personnel; Drought and famine Funding ; Training ; Provision of equipments Sensitization

**CHAPTER THREE:**  
**COUNTY SPATIAL FRAMEWORK**

### **3.0 County Spatial Framework**

The Spatial Development Framework represent the spatial planning policy within the County of Kericho. It informs the determination of development proposals and applications that fall outside the scope of prevailing town planning and provide a countywide perspective of spatial challenges and interventions within the County.

Spatial planning refers to the methods used by the public sector to influence the distribution of people and activities in spaces of various scales. Spatial planning takes place on local, regional, national and inter-national levels and often result in the creation of a spatial plan.

Kericho County spatial framework is prepared to sustain its vision and mission of medium term development (2013 - 2017). The spatial framework will direct the acceleration of sustainable economic growth and equitable development in a unified regional framework of the people of Kericho County. During the preparation of this plan, public sensitization and consultation was paramount. Stakeholders meetings were carried out in all the 30 Wards in Kericho County. This was so because it was envisaged that every ward had diverse needs as well as project proposal.

Major part of Kericho County is accessed by undulating topography. The overall slope of the land is towards the west with a hilling shelf between Mau Escarpment and the lowland of Kisumu County. As a result, naturally the socio-economic activities and concentrated predominantly along the plains forming the agglomeration of economic activity and production that eventually grew into urban centres. The spatial framework will be expected to become a guide for Kericho County spatial structure and functional plan. This spatial plan will have a time frame of 5 years. The spatial structure plan will cover Urban Development System and Infrastructure network development, whereas the spatial function plan will cover plan for a protection zone and cultivation zone.



**Map 3: Constituency Boundaries**

---



### **3.1 Urban System Spatial Framework**

The urban system is created as hierarchical urban system and is divided into:

#### **3.1.1 National Urban**

National Urban is planned as a functional urban area having function as nodes of export and import activities. International trade and centre to regional scale industries and services including a node of multi mode transportation. This will be promoted in Kericho town and linked to Nairobi (J.K.I.A), the capital of Kenya.

#### **3.1.2 County Urban**

County Urban is planned as functional urban area having in support as a feeder to the node of export-import activities, centre of regional scale industries and services including a mode of interregional transportation will be promoted to other counties like Kisumu International Airport, Eldoret Airport and others. This is the connection between Kericho County and the other bordering counties (Kisumu 70kms, Nakuru 100kms, Eldoret 130kms, Nyamira, Bomet and Narok).

#### **3.1.3 Sub County Urban**

Sub County Urban is planned as functional urban area having functions in the centre of sub county industries and services including a node of intra-sub county transportation which will be promoted in all sub counties. This is a linkage between Kericho town and the sub county urban that is Litein, Kapsoit, Brooke, Londiani, Kipkelion, Sosiot, Fort ternal, Chepseon and Kedowa.

### **3.2 Strategic Infrastructure Development Spatial Framework**

Kericho strategic infrastructure development spatial plan are oriented to promote urban system linkages, integrated economic development zones (industries & factories) as well as urban-rural linkages. This framework covers the transportation network, Energy, telecommunication, water resource, Education and Health infrastructures.

#### **3.2.1 County Transportation System**

Kericho County transportation system spatial framework has been addressed towards integrated transportation development such as land and air transportation. The integration of two transportation system has been synergized to enhance optimum capacity for internal and external mobility and on the other hand to develop services in the county.

##### **(a) Land Transportation System**

This system is divided into the national, regional, county and rural road networks. It is developed to enhance road capacity in dealing with national, regional, county and rural road assignments and will be followed up with improving effective and efficient mobility for road users.

Kericho County has a comparatively good transport network. Road is the main mode of transport to and around the region. There are three main highways which cut across the county leading to Kericho town, the Nakuru-Kericho, the Kisumu-Kericho and the Kericho-Sotik-Kisii highways.

The Mau Summit- Kericho-Kisumu highway which cuts across the county is part of the 1,200 km Northern corridor road, which is critical to the country's economy as it is the link to the agriculturally rich region. The Northern corridor road is considered the country's main economic

artery that connects the port of Mombasa with the neighbouring Uganda and the Great Lake region.

There are two priorities in road network development such as;

- Improving and developing all county road network, rural roads network and feeder road to National or Regional roads.
- Developing road interconnection through highway road development. These highway roads will connect to international urban roads.

Rail transport is available from Kipkelion, Londiani and Fort-Ternan stations, all are agricultural hubs within the county.

#### **Map 4: showing Road Linkage in Kericho County**

### **(b) Air Transportation System**

Air transportation system covers airport and aerodrome regulation. The main airstrip is Kerenga Aerodrome, located 6 kilometres from Kericho town. Currently it is being upgraded and expanded to accommodate large planes. There is also Marinyin airstrip, situated 10 kilometres from Kericho town. The private airstrip is owned and managed by James Finlays. The air transportation system spatial framework is intended to link Kerenga airstrip to Jomo Kenyatta International airport via Kisumu International Airport.

### **3.2.2 County Energy and Mining Spatial framework**

Kericho energy network system covers electricity network system. The electricity network system is oriented to develop high voltage system. This will be improved by development of power supply for all remote areas in Kericho. In relation to meeting electricity demand, electricity power resource can be generated from water through construction of hydro power plant at Mungotit water fall a tributary of Chemosit River.

To promote the use of alternative renewable energy in the future, there is possibilities in developing wind power, hydropower, solar power and biogas. Wind energy development will be located across the county. Biogas energy and Solar panels development will be done at Households level and Public Institutions. Agro-Industrial energy such as biodiesel energy will be developed in collaboration with the multinational companies and local industries within the county.

### **3.2.3 County Telecommunication System**

County telecommunication system will be utilized to increase the capacity of internet connection with range of services provided county wide. Kericho town has a good communication infrastructure. It is home to one of the only two satellite earth stations- Chagaik Satellite Earth Station, the other one being the main Longonot Earth Station (the only available international link for Kenya).

ICT centers will be established and well equipped for both training and access to all. The backbone of National Telecommunication System will be sourced from;

- Terrestrial System Development- Developed in isolated area by use of the microwave radio system.

- Satellite System- will provide internet services and mobile phone networks supported by ground stations and the base transceiver system (BTS).

### 3.2.4 Water Resources System

This will cover water resources from watershed. A large part of the Mau forest considered Kenya's biggest water catchment area/tower lies in the county. The forest gives rise to some of the major rivers that flow out of it among them the Ewaso Ng'iro River, Sondu River, Mara River and Njoro River. Conservation efforts would see the county contribute to water resources to other part of the country enhancing the national efforts of making Kenya water secure. Map 3 shows major rivers within the county.

#### Map 5: showing Rivers within Kericho County

### 3.2.5 Education Facilities

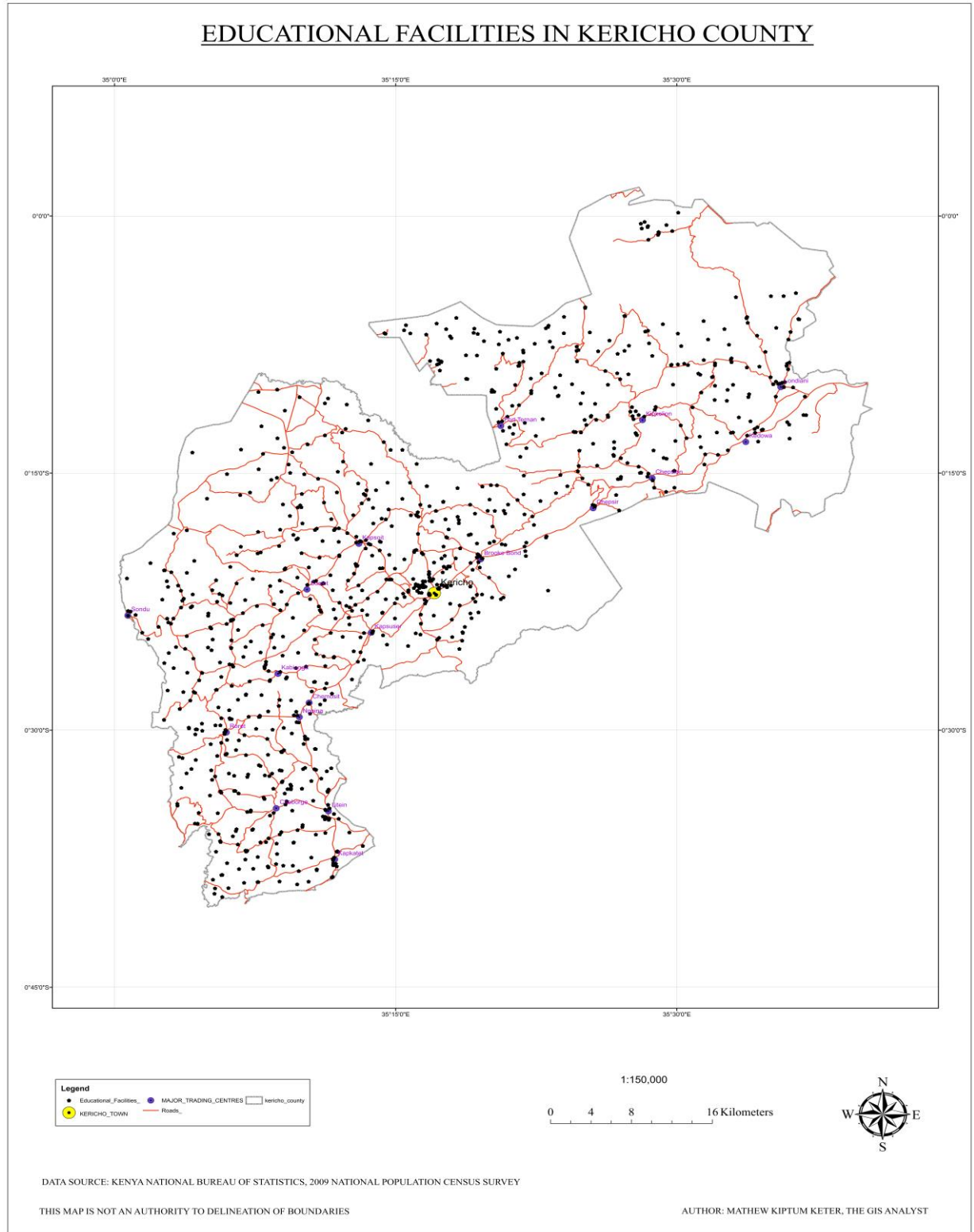
Besides, Kericho County has several public and private Primary and Secondary schools, middle-level- colleges and universities which are spread across the the county.

These learning institutions include University of Kabianga, Kenyatta University – Kericho campus, Moi University-Kericho satellite campus situated at Kericho Teachers Training College offering degree courses while Kericho Teachers Training College is offering P1 courses.

Others are Kenya Highlands Bible College in Kericho town, which has been elevated into an Kenya Evangelical University, Kenya Forestry College located in Kipkelion, Kenya Medical Training College in Kapkatet, Kenya Institute of Management, Kericho Institute of Professional Studies, Niskam Saint Puran Singh Institute (NSPSI), Eland College - Kabarak University and Eland Schools are jointly running Diploma and Bridging courses being offered at Eland.

The number of Educational Institutions in Kericho are; Primary (660), Secondary (200) with a Teacher to primary pupil ratio of 1: 43 and in Secondary school the ratio of Teacher to Pupil Ratio is 1: 33 in public schools). The tertiary institutions are about 23 comprising of University Satellite Campus, Youth Polytechnics, Teacher Training Colleges, Medical Training College, Technical Colleges, and Several Commercial Colleges. The distribution of these educational facilities are captured on map 6.

**Map 6: Distribution of Educational Facilities**



### 3.2.6 Health Facilities

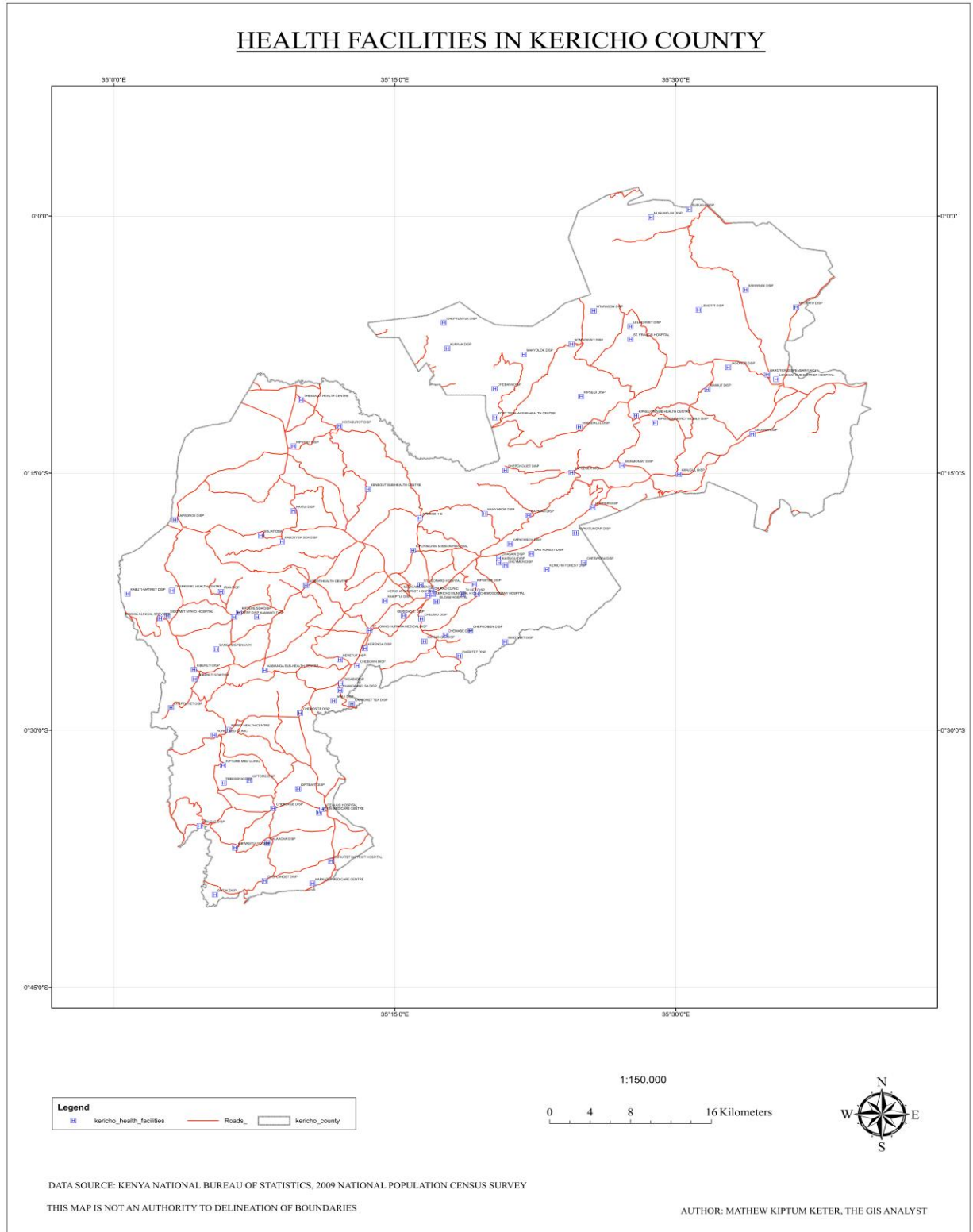
Kericho County has two well equipped public hospitals i.e. Kericho and Kapkatet District Hospitals. Kericho District Hospital has ultra modern casualty wing which was built in partnership with the Chinese government. It is fitted with state-of-the art facilities to handle any emergencies. Others are Litein Mission hospital and Central hospital owned by Unilever Kenya Tea.

The County is also home to the US military based Walter Reed Project HIV Program Kericho / Henry Jackson Foundation for Medical Research International (HJF MRI) which carries out HIV AIDS vaccine and therapeutic research studies and support HIV prevention, care and treatment programs in Southern Rift Valley.

Others major health facilities include privately owned Siloam hospital, Kericho Nursing Home, St. Leonard's, Kipchimchim Mission hospital and Green View Nursing home. Public hospitals include Sigowet Sub District Hospital and Londiani District hospital which provide health care services to the public.

There are 136 health facilities in Kericho County, 3 District Hospitals, 2 Sub-District Hospitals, 105 Dispensaries, 9 Health Centres, 7 Medical Clinics, 3 VCT Centres and Others (7) with a Doctor to Population Ratio: 1:15,000. The prevalent diseases: Malaria, Skin Infections, Upper Respiratory Tract Infections. Map 7 shows the location and distribution of health facilities in the county.

**Map 7: Distribution of Health Facilities**





### **3.3 Protected Zones**

Spatial framework of protection zone management will be addressed to protect a vulnerable zone from disaster and strategic value zones. Protected Zones will cover protected forests, Natural conservation areas and riparian buffer zones.

#### **3.3.1 Protected Forest Zone**

Protected forest zone is a zone that has the unique access of protecting the surrounding areas. The main functions of protecting forests cover is continued supply of freshwater, prevent floods and erosion, maintain the hydrological function and to enhance ground water availability. Mau forest, Londiani and Tinderet are the protected forests in Kericho County. Map 6: showing gazette and non-gazette forests areas in Kericho County

#### **3.3.2 Natural Conservation Areas**

Parks have main functions of dealing with conserving genuine ecosystem through use of a zoning system management and to benefit from research, knowledge education, culture creation tourism and recreation. A park has been proposed and is set to be established in Londiani. Tourist attractions in Kericho County are: Monkey Sanctuary, Bird Watching, Changaik Botanic Garden, Mau Forest, Tulwap Kipsigis, a cultural attraction site. Bakao caves in Ainamoi are among the potential recreational areas which need to be unvailled for tourism benefits.

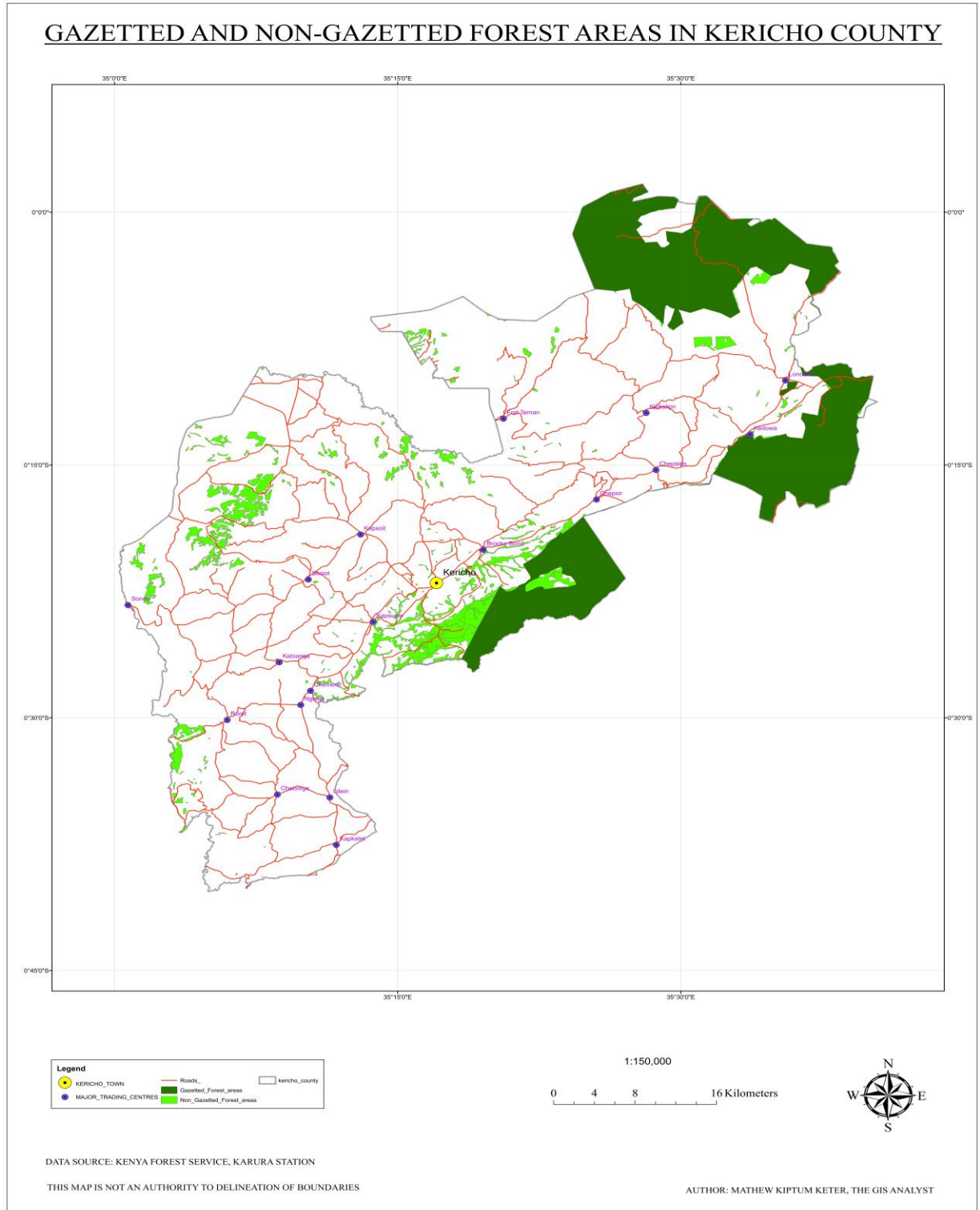
#### **3.3.3 Riparian Buffer Area Spatial Framework.**

Riparian buffer are the left and right side of rivers, water resource infrastructures, lakes and coast lines that have functions dealing with water resource conservation and floodplain control. The determination of a riparian buffer area boundary is oriented to the protection, development, utilization and controlling of objective based water resources.

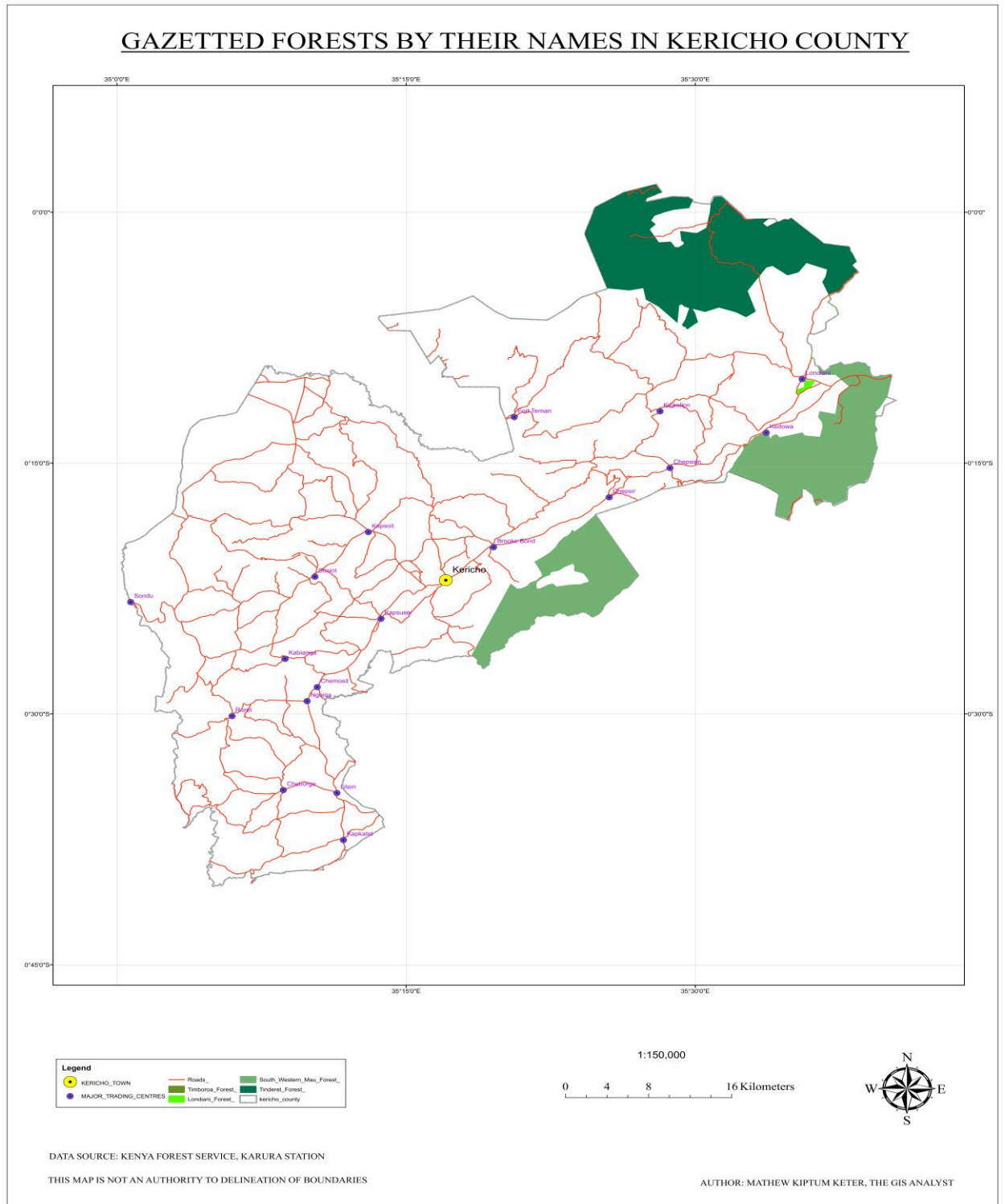
The spatial framework of riparian buffer areas in Kericho focus on all activities related to permit procedures especially in developing housing, industry or built up areas etc. Related reasons dealing with permission in built up areas are;

- i) Not creating excessive pressures on water resource systems by related human activities.
- ii) Optimizing environmental sustainability
- iii) Controlling flood and abrasion hazards in surrounding areas of water resources like river banks.

**Map 8: Forest Cover in the County**



**Map 9: Gazetted forests by their names in Kericho County**



## **3.4 Cultivation Zone**

### **3.4.1 Agriculture**

The agriculture zone spatial framework is based on agriculture production data in a variety of commodities in the county. This zone development will consider land suitability, climate factors, land use intensity, economic viability and supporting policies. Most of the economic activities within Kericho town and its environs revolve around agriculture. With a high altitude and virtually adequate rainfall, it is the country's leading tea growing zone with a high concentration of multinational tea factories namely Kerenga, James Finlays, Uniliver, Tenger, Kaisugu among others.

The change in altitude and factors cause temperature to vary from 20°C within the highlands to 28°C along the border with Kisumu County at Nyando. The mean annual rainfall varies from 1800mm around Kericho town and the whole forest area from 1400mm to 1800mm. The wettest months are April and May while the January and February are the driest. There is no real break between short and long rains.

The County ranks highly among the highest potential agricultural counties in the country. Out of the total land area of 2,479 km<sup>2</sup>, 2,195 km<sup>2</sup> (90 per cent total land area) is cultivable land. The County can be classified into three zones, high, medium and low potential zones.

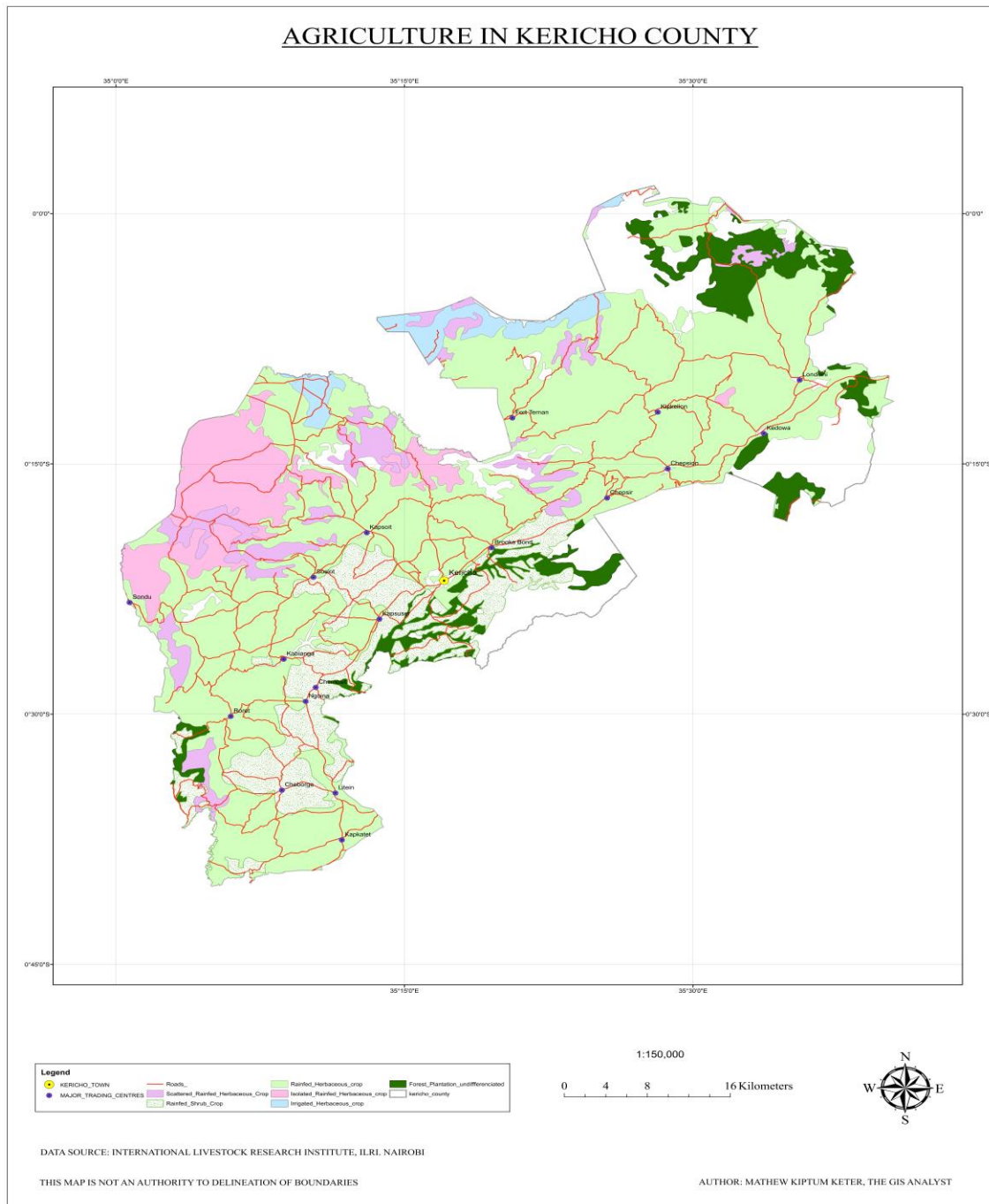
The high potential zone occupies about 52 per cent of the county area and covers most of the Northern parts of the sub County (Kipkelion) and the central sections of (Belgut, Ainamoi and Buret). The medium potential zone covers about 27 per cent of the total county area and covers the North-Western parts of Kipkelion sub county covering the rocky highlands below Tinderet forest and bordering Kisumu County in Nyando at Fort-Ternan. Map 8 gives agro – ecological zones.

### **3.4.2 Plantation**

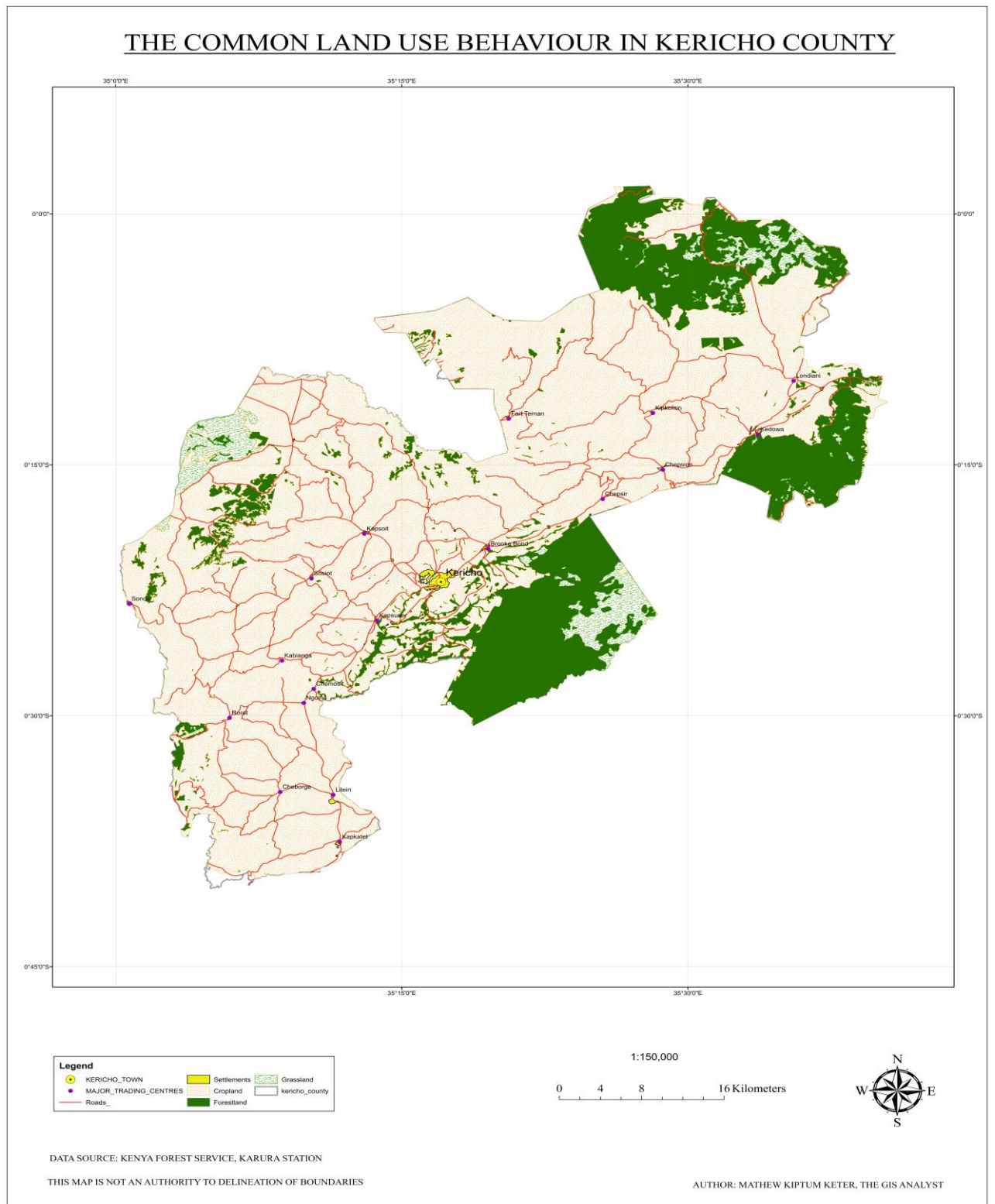
The dominant cash crops in Kericho are Tea and Coffee. Tea is a major livelihood for farmers in Kericho County and is grown in the central section that is the area around town. The county is home to the best Kenyan Tea which is world famous for its good quality flavor and fragrances. Much of the tea is exported, with the United Kingdom being the largest market.

Coffee is widely grown in the North-Western parts of Kipkelion Sub County covering the rocky highlands below Tinderet forest and bordering Kisumu County in Nyando at Fort-Ternan. Towards the South, Sugarcane is grown along the Western sections of Belgut and Ainamoi.

**Map 10: Agricultural Activities in the County**



**Map 11: Land Use**





### **3.4.3 Food Crop Agriculture**

Subsistence farming of food crops is also practiced. This include; maize, beans, sweet potatoes, cassava e.t.c. The North area (High potential zone) is suitable for growing wheat, horticulture and floriculture, pyrethrum and maize. The production of food crops will be promoted in the county both for domestic consumption and export.

### **3.4.4 Animal Husbandry**

The sub sector has been developing well and becoming an important income generating source and asset. The major activity is dairy farming. Other animals kept are goats, sheep, pigs, poultries and rabbits. Kabianga Dairy factory is a major boost to farmers. There will be need to construct other factories in the county dealing with animal products.

## **3.5 Industry and Trade Development Spatial Framework**

Tourism sector development requires reliable infrastructure support. The existing tourism destinations are; Bagao caves, Historical sites in Chilchila, nature conservancy in Kaplelartet, proposed game park in Londiani, various waterfalls within the county, flora and fauna. In addition, there is a potential to develop alternative tourism destinations in Londiani Forest. Regional Trade Centres will be developed in all the sub counties. Tea industries will be constructed in tea plantations especially around Kericho Town. Besides there is potential to develop a centre of agriculture processing activity in each district because they have advantage for primary sector processing and economies of scale.

## **3.6 Population Projection**

Population projection is a major issue in Kericho County Spatial Framework. Without capturing all demographic projections e.g. age structure, urban and rural dweller proportions it will be hard to determine the amount of facilities needed (Schools, hospitals, housing, sanitation facilities).

The county's population was 758,339 in 2009 as per the National Population and Housing Census. With a growth rate of 2.5 per cent per annum, the 2012 population is projected to have been 817,402 consisting of 411,730 males and 405,671 females. This population is projected to increase further to 881,064 in 2015 and 926,237 by 2017.

Urban and rural area inhabitants are important because they indicate the urbanization level in Kericho County. Intensifying economic development in secondary cities is important as it helps develop entrepreneurship/skilled people thus creating new job for themselves.

In reference to the Physical Planning Handbook and 2009 housing and population census, there is a relationship between Population and the number of educational facilities. It is desirable that a pre-primary school is attached to every primary school. These schools therefore follow the same distribution pattern as primary school at 3500 catchment population. In addition, a kindergarten independent of primary school should be provided for 2500 catchment population. It is recommended that, secondary schools be provided on the basis of school/population ration of 1:8000.



Following the school/population ratios above, it can be concluded that there are enough primary and secondary schools in Kericho County. The major problem therefore is not the number of school in the county but their distribution. For example, take Kericho East which has 110 primary schools, 23 secondary schools, and population of 89, 442 and Kipkelion West which has 67 primary schools, 26 secondary schools and a population of 144,313. In calculation using the formula 1 primary school for 3500 persons and 1 secondary school for 8000 persons then Kericho East should have 42 primary schools and 18 secondary schools instead of 110 and 23 respectively. Kipkelion West will have 26 primary schools and 12 secondary schools instead of 67 and 26 respectively.

Finally, spatial transformation will occur as long as economic strategy is consistently pushed by development of industry, services and entrepreneurship.

### **3.7 Capacity building measures for implementation of the spatial plan**

Community Capacity building, also referred to as capacity development, is a conceptual approach to development that focuses on understanding the obstacles that inhibit people, governments, international organizations and non-governmental organizations from realizing their developmental goals while enhancing the abilities that will allow them to achieve measurable and sustainable results.

The goal of capacity building is to tackle problems related to policy and methods of development, while considering the potential, limits and needs of the people of the country concerned. The UNDP outlines that capacity building takes place on an individual level, an institutional level and the societal level.

- Individual level - Community capacity-building on an individual level requires the development of conditions that allow individual participants to build and enhance existing knowledge and skills. It also calls for the establishment of conditions that will allow individuals to engage in the "process of learning and adapting to change."
- Institutional level - Community capacity building on an institutional level should involve aiding pre-existing institutions in developing countries. It should not involve creating new institutions, rather modernizing existing institutions and supporting them in forming sound policies, organizational structures, and effective methods of management and revenue control.
- Societal level - Community capacity building at the societal level should support the establishment of a more "interactive public administration that learns equally from its actions and from feedback it receives from the population at large." Community capacity building must be used to develop public administrators that are responsive and accountable.<sup>1</sup>

Building capacity can be focused on an institutional level and a 5-step process for systematic capacity building is adopted. The steps are:

- (a) Engage stakeholders on capacity development

An effective capacity building process must encourage participation by all those involved. If stakeholders are involved and share ownership in the process of development they will feel more responsible for the outcome and sustainability of the development. Engaging stakeholder's who are directly affected by the situation allows for more effective decision-making, it also makes development work more transparent. Use of advocacy and policy advisory is better in engaging stakeholders.

(b) Assess capacity needs and assets

Assessing preexisting capacities through engagement with stakeholders allows capacity builders to see what areas require additional training, what areas should be prioritized, in what ways capacity building can be incorporated into local and institutional development strategies. Capacity building that is not rooted in a comprehensive study and assessment of the preexisting conditions will be restricted to training alone, which will not facilitate sustained results.

(c) Formulate a capacity development response

Once an assessment has been completed a capacity building response must be created based on four core issues:

i) Institutional arrangements – assessments often find that institutions are inefficient because of bad or weak policies, procedures, resource management, organization, leadership, frameworks, and communication. The problems associated with institutional arrangements can be fixed by developing human resource frameworks "cover policies and procedures for recruitment, deployment and transfer, incentives systems, skills development, performance evaluation systems, and ethics and values.

ii) Leadership – leadership by either an individual or an organization can catalyze the achievement of development objectives. Strong leadership allows for easier adaption to changes, strong leaders can also influence people. Coaching and mentoring programmers can be used to help encourage the development of leadership skills such as, priority setting, communication and strategic planning.

iii) Knowledge - Knowledge is the foundation of capacity. They believe greater investments should be made in establishing strong education systems and opportunities for continued learning and the development of professional skills.

iv)Accountability – the implementation of accountability measures facilitates better performance and efficiency. A lack of accountability measures in institutions allows for the proliferation of corruption. There is need to promote the strengthening of accountability frameworks that monitor and evaluate institutions. it is also important to promote independent organizations that oversee, monitor and evaluate institutions.

(d) Implement a capacity development response

Implementing a capacity building program should involve the inclusion of multiple systems. It should involve continual reassessment and expect change depending on changing situations. It should include evaluative indicators to measure the effective of initiated programs.

(e) Evaluate capacity development

Evaluation of capacity building promotes accountability. Measurements should be based on changes in an institutions performance. Evaluations should be based on changes in performance based around the four main issues: institutional arrangements, leadership, knowledge, and accountability.

One of the most fundamental ideas associated with capacity building is the idea of building the capacities of Kericho government so it is able to handle the problems associated with environmental, economic and social transformations. Developing a government's capacity will allow for better governance that can lead to sustainable development, democracy and implementation of the spatial plan. Capacity building in the county will involve providing the tools to help governments best fulfil their responsibilities. These include building up a government's ability to budget, collect revenue, create and implement laws and spatial plan, promote civic engagement, be transparent and accountable and fight corruption.

### **3.8 Mechanisms for arbitration between stakeholders in spatial plans**

#### **3.8.1 Planning tools**

There are several planning tools in use currently. They include the Physical Planning Handbook (Prepared by the Physical Planning Department) and the By Laws (Prepared by the former Local Authorities). The Physical Planning handbook gives guidelines on the proper mechanisms of planning such as the number of schools, Vis a Vis the population and the size of land. The By Laws need to be revised in order to be in conformity with the new constitution. The tools will focus on the top down mode of preparation so as to involve all the stakeholders. It is important however to ensure that there isn't unrealistic public control over private action which may hinder the implementation of plans. These tools will lay a guideline on the approach to solve any matter arising as a result of any complaints raised on the spatial plan.

#### **3.8.2 The Legal Framework**

Many countries have made fundamental reforms to the body of planning law over the last decade to enable significant changes to the form and operation of their planning systems. Kenya, for example, promulgated its constitution in August, 2010. This has resulted in the repealing of the Physical Planning Act, Cap 286 which was replaced by the County Government Act, 2012 whose main focus is on integrated spatial planning approach. The major change between the two acts is that the County Government Act has a major focus on public Participation as stated in section 87. Section 88 gives citizens a right to petition the county government on any matter under its jurisdiction. This therefore means that should a citizen have any issue with the spatial plan, he/she can appeal in writing to the county government and the same shall be addressed as provided for in section 89 of the same act.

Collaboration between the planning authorities would ensure consistency in decision making, conformity with national and regional plans, formal consultation with communities and stakeholders in planning and environmental appraisal of plans and projects.

In summary therefore effective arbitration between stakeholders can only be achieved through:

- Coordination of sectoral actions that have a cross-sectoral spatial dimension (e.g. economic development, environment, agriculture, health);
- More flexibility in the planning process, achieved by simplifying plans so that they give firm guidance for decision makers while allowing for inevitable uncertainties;

- Greater responsibility for operating the system for authorities at the regional and local levels while ensuring conformity and adequate supervision from the relevant stakeholders.
- More effective participation by local communities and other stakeholders;
- The responsible consideration of environmental impacts of development, so that any adverse impacts are mitigated and/or compensated for.

Unambiguous statements of national and regional policy play a critical role in effective integration of actions and arbitration of any conflict. Policy statements should include a clear set of general goals and principles for spatial planning. This would ensure a clear 'level playing field' for the whole county. The policy statement will be produced through a process of consultation and dialogue thus will have a better chance of widespread support and acceptance. To avoid any conflicts, any decisions made contrary to the policy statements should be accompanied by explanations.

### **3.8.3 Engaging Stakeholders**

Policies and decisions should devolve wherever possible and be made in a collaborative way with local stakeholders and investors. Successful delivery of development and regeneration strategies depends on building support and ownership for spatial strategies and plans among all stakeholders. Engaging stakeholders provides an exchange of knowledge and information that improves the process of spatial planning and makes it more responsive. It can also help foster understanding between stakeholders and increase support for policies. All mature spatial planning systems incorporate procedures to ensure that stakeholders can be involved throughout the process and that there is consistency in the general approach by allowing opportunities for:

- Participation – where the decision-making authority is open about the way forward and may wish to collect views on options;
- Consultation – where the decision-making body has a preferred option or even draft proposals which it can present to others for review and refinement;
- Representation – where those affected by proposals are permitted to make a formal objection to the authority;
- Appeal – where those in opposition to the decision have the ability to appeal to a higher administrative authority and/or the courts on specific grounds.

Nonetheless, there are critical issues that need to be decided in a top-down manner, thus ensuring decisive and unambiguous outcomes. This may be required to end local controversy and conflict. Examples might include the need to: protect an area of critical natural capital, take up a major inward investment opportunity, protect heritage assets from speculative activities, or facilitate a decision on a major energy infrastructure development. There will also be occasions when central, top-down decisions are needed in the interests of fairness to all, such as in the case of imposing common development land taxes across an entire country.

### **3.8.4 Encouraging Debate**

A spatial planning system that manages development in an efficient, effective and fair way is a central component of good governance. Citizens' access to opportunities, health, well-being and life chances are fundamentally influenced by patterns of development. This is why development decisions can be so controversial. Such debates can help to build consensus about the need for, and direction of, change.

### **3.8.5 Political and Professional Development**

Spatial planning requires effective working relationships between political and professional spheres. The politician's role is to drive the policy making process and the professional role to provide sound impartial advice on alternatives and the implications of policies. Training and education in spatial development and planning is critical in both spheres. Politicians may also play the role of an arbitrator between the citizens and the authority in case of a conflict.

# **CHAPTER FOUR**

## **LINKAGE WITH OTHER PLANS**

## 4.0 Introduction

The chapter highlights the linkage of the County Integrated Development Plan with the Kenya Vision 2030, the Medium Term Plans, Millennium Development Goals and the Constitution of Kenya, 2010.

### 4.1 Implementation of the Kenya Vision 2030 and Medium Term Plan at the County

The Kenya Vision 2030 is a long-term development blue print that aims to transform the country into a newly industrializing middle income country providing high quality of life to its citizens in a clean and secure environment by 2030. The Vision is anchored on three pillars: Economic, Social and Political. The Economic Pillar aims at providing prosperity for all Kenyans through a sustainable economic growth rate of 10 per cent per annum over the Vision period while the Social Pillar seeks to build a just and cohesive society enjoying equitable social development in a clean and secure environment. The Political Pillar on the other hand aims at a democratic, issues based, people-centered and accountable political system that respects the rule of law and protects the rights and freedoms of the citizens.

The Vision is being implemented through a series of five year Medium Term Plans (MTPs). The second phase of the MTP covers the period 2013 to 2017. Both Vision 2030 and the MTPs are expected to contribute towards the achievement of the Millennium Development Goals (MDGs).

The County Integrated Development Plan covering 2013-2017 is the first county based plan to actualize Vision 2030 at the county level. This will be accomplished through programmes and projects prioritized under the Medium Term Expenditure Framework (MTEF) budget consultative process (2011), Medium Term Plan consultative forum (2012), budget sub county stakeholders forum (2013), ward public stakeholders' forums (2013), Departmental priorities and the Governor's manifesto. These projects are prepared in line with the MTEF sectors and therefore provide the link between planning, budgeting and implementation at the county level.

#### 4.1.1 Economic Pillar

This pillar has the mission of "*Moving the Economy up the value chain*". The National Medium Term Plan 2013-2017 has identified seven priority sectors to raise the national GDP growth rate by 10 per cent. The sectors under this pillar include Tourism, Agriculture and Livestock, Wholesale and retail trade, manufacturing, Business process Outsourcing and Financial services and Oil and Mineral resources.

**Tourism:** This sector has been the leading foreign exchange earner in the country after tea and horticulture. The country's earning grew by 85.6 per cent from KShs 52.7 Billion in 2008 to Kshs 97.9 Billion in 2011 following 20 per cent average annual increase of tourist's arrivals.

Tourism sector in the county has not been well developed. This is despite the presence of various tourist attractions in the county including bagao caves, beautiful and good sceneries and the rich culture that remain untapped.

The county has few tourist class hotels and with a low bed capacity. Poor road network humpers the development of this sector. There is therefore need to revamp this untapped sector with a potential of increasing the income of the county and creating employment to the youth

During the plan period, the following interventions will be undertaken to revamp the sector:

- Establish a county tourist circuit.
- Marketing of destination sites and attractions within the county.
- Establish a tourist information centre at the county.
- Engage private investors to develop the hospitality industry to increase bed capacity and develop high value cultural products as well as annual cultural festivals to show case the Pokot culture.
- Develop a tourism strategic plan.
- Improve the road network connecting the tourist circuit.



- Preserve and conserve the historical sites in Chilchila
- Construction of the conservancy in Kaplelartet and a game park in Londiani.

### **Agriculture, Livestock and Fisheries**

This sector contributes 24 per cent of the country's GDP, about 75 per cent of the industrial raw materials and 60% of the export earnings. It also accounts 60 per cent of the country's total employment. This makes it an important sector as its performance is reflected by the performance of the whole economy. This is a key sector that has been identified as one of the drivers to sustainably achieving 10 per cent annual economic growth rate, poverty reduction to 25 per cent and boosting food security by 30 per cent by the year 2030.

This sector accounts for 84 per cent of the county's economy and its growth will have both forward and backward linkages to a large section of the populace of the county. The sector comprises of six sub sectors – Industrial crops, food crops, horticulture, livestock, fisheries and forestry. This sector is however bedeviled with the following challenges:

- Low adoption of technology and over reliance of rain fed agriculture
- Poor market for farm produce- (Unreliable markets and regular price fluctuations.)
- Low penetration of electricity
- Low level of extension agent farmer ratio
- Inadequate credit facilities for farmers
- Post-harvest losses.
- Environmental degradation.
- Encroachment on forest reserves
- Animal disease outbreaks

During the plan period, priority will be given to undertake the following:

- Increase animal disease surveillance
- Access to markets through cooperatives movements
- Promote traditional crops and cash crops farming especially tea, coffee and pyrethrum.
- Improve access to extension officers
- Promote value addition technologies and modernizing market facilities.
- Improve access to quality agricultural inputs.
- Promote of local demand for fish and fish farming.
- Improve access of agricultural credit and insurance to agricultural players.
- Develop water pans and dams in the lower zones to increase access to water for livestock
- Development of fodder for livestock

### **Trade and Manufacturing**

In the Vision 2030 blue print, trade sector is referred to as wholesale and retail trade. This sector covers private sector development and Micro, Small and Medium Enterprises (MSMEs) development.

Manufacturing sector's contribution to the GDP has remained static at 10 per cent over the last 5 years. This is attributed to inadequate and costly infrastructure, low technology adoption, high cost of doing business, soaring cost of fuel, weak Kenya shilling against other currencies and recurring droughts. At the County, trade sector is faced with inadequate utilities (especially water and electricity), limited access to trade finances for MSMEs as well as centralized system of trade licensing.

The manufacturing sector has a potential of spurring technology and innovation as it's a major conduit for diffusion of new technologies into the other sectors of the economy. This sector also has a high potential of employment creation with strong forward and backward linkages and spill-over effects that can stimulate demand for agricultural products.

To revitalize this sector, the following shall be given priority;

- Establish a Business Information Centre (BIC) to collect, collate and disseminate trade information.
- Develop and support of capacity building and training programmes on technology and value addition.
- Enhance the Joint Loans Board scheme to reach many traders.
- Rollout an E – registry for online licence applications and payments.
- Improve public private partnerships.
- Equip all the existing polytechnics with requisite infrastructures and put up 4 modern polytechnics for each sub county.
- Establish a technical institution for the county to strengthen MSMEs.
- Establish a Micro and Small Enterprise (SMEs) centres of excellence.
- Develop and equip Constituency Industrial Centres to provide worksites and tools for the youth to pursue gainful employment.

The County will thus pay more attention to the development of manufacturing industry as it has the potential of unlocking many opportunities. Value addition technologies to fruits and milk and other animal products among others will be a priority for the county under this sector.

#### **Financial Services**

Financial services sector aims to ensure effective financing of investment needs for sustainable development. The sector in the county is undeveloped with all the financial institutions based in the county's headquarters. This hampers the unlocking of investment opportunities in other areas of the county thus encouraging unbalanced development. Over the plan period, the following will be undertaken in order to unlock growth within this sector:

- Promote retail banking and expansion of agent banking to the unbanked.
- Promote the establishment of more deposit taking micro finance institutions (DTMs)
- Promote FOSA establishments and SACCOs that take withdrawal deposits.

#### **Oil and Mineral Resources:**

This sector accounts for merely 1 per cent of the country's GDP and 3 per cent of the export earnings. However, this sector can spur other economic activities if well managed. The potential of this sector within the county remains untapped and efforts to explore the presence of minerals/gemstones should be initiated. Mineral exploitation is being done in small scale. There is need to upscale this though in a more sustainable and organized manner. There is also a need to build a mineral database through Geo spatial mapping of mineral resources.

Regulation of quarrying and in some instances sand harvesting is also key to ensure that it is done sustainably and within a legal framework to ensure that incomes from this sector trickle down to communities.

### **4.1.2 Social Pillar**

This pillar aims at building a just and cohesive society that enjoys equitable social development in a clean and secure environment. It has the following sectors; education and training, health, environment, water and sanitation, population, urbanization and housing and gender, vulnerable groups and youths.

**Education and Training:** Constitution 2010 guarantees every child to free and compulsory basic education and further provides for access to affordable tertiary education and training as well as skills development. This is underscored by Vision 2030 to ensuring relevant human and social capital for sustainable development. Some of the challenges in this sector include:

- Inadequate educational facilities making education inaccessible and of poor quality.
- Low teacher student ratio – from ECD to secondary
- Poverty

To address these challenges, a number of initiatives will be put in place;

- Establish an ECDE resource centre to serve the county.
- Provision of capitation grants of Kshs 1020 to each child enrolled in ECD.
- Recruit ECD teachers for all public ECD centres.
- Establish new schools and construct and rehabilitate more facilities especially the dormitories, classrooms and laboratories.
- Affirmative action to boost needy and vulnerable children with bursaries and to correct gender imbalances in school enrolment to promote equity in access to education.
- Recruitment of more teachers for primary and secondary schools.
- Construction of staff houses in secondary schools.

In order to enhance science, technology and innovation existing village polytechnics will be equipped and technical training institutions also established.

### **Health**

This sector has a goal of providing equitable, affordable and quality health care to all citizens. It's the gate way to the enjoyment of right to health as enshrined in the constitution. The national health policy framework 2012-2030 has six policy objectives and seven strategic objectives that aim towards attainment of vision 2030 goal of "equitable, affordable and quality health care of the highest standard".

The six policy objectives include; eliminating communicable diseases, half and reverse the burden of Non communicable diseases, reduce the burden of violence and injuries, provide essential care, and minimize the exposure to health risk factors and strengthen collaboration with providers. These will be achieved through health financing, leadership, product and technologies, health work force, infrastructure, information and service delivery systems.

The goal of the interventions under this sector is to improve the livelihoods of Kenyans by reducing health inequities while also improving health care delivery services.

Some of the indicators that are targeted to be monitored at the end of the plan period include *maternal mortality rate, under five mortality rate, infant mortality rate, HIV/AIDS prevalence, immunization coverage, malaria cases, distance to nearest health facility and doctor/nurse to patient ratio.*

The following interventions will be put in place:

- Upgrade Kericho District hospital to level 5 (five)
- Employ more medical staffs
- Construct staff houses especially in all health facilities.
- Connect all health facilities with electricity or a generator or renewable energy.
- Purchase more ambulances .
- Expand coverage of health benefits to all indigents.
- Promote preventive care.
- Support PLWHAs.

### **Environment, Water and Sanitation**

This sector aims at enhancing access to clean, secure and sustainable environment. It is being depended strongly by the main productive sectors of Agriculture, tourism, manufacturing and energy. The economic survey of 2011 reported that 42 % of the country's GDP is derived from natural resource based sectors.

This sector is faced with poor sanitation and environmental degradation due to low latrine coverage, lack of sewerage facility in Major Township, lack of a dumping site, poor farming techniques, encroachment of water catchment areas and deforestation. The county is also faced with poor access to potable water both for drinking and animal use.

To achieve the goal of this sector, the following shall be implemented at the county;

- Waste management and pollution control – New dumping sites for Kericho and other neighbouring towns shall be identified, sewerage system for Litein, Kapkatet urban area shall be established, provision litter bins at the designated sites in major centres and purchase of trucks for solid waste transportation.
- Protect and rehabilitate all the water catchment areas.
- Establish 4 meteorological sites and providing all the necessary equipment.
- Promote participatory forest management and conservation especially through community forest associations.
- Rehabilitate degraded areas and all strengthen reforestation programme.
- Encourage on farm tree planting as well as Agro-forestry.
- Promote the use and adoption of green energy by sensitizing the communities on the use of Biogas, solar and wind energy sources.
- Map all the mineral resources within the county.
- Establish more water supply programmes to improve on water accessibility.
- Promote water harvesting technologies both at the household level and institutions.

### ***Population, Urbanization and Housing***

This sector has the mission of providing “adequate and decent housing in a sustainable manner”. The county is faced with population explosion that needs to be checked for sustainable development to be achieved. The annual intercensal growth rate stands at 2.5% for the county. The high growth rate will trigger rapid urbanization and thus putting pressure on the authorities for provision of basic amenities in urban areas. The family planning uptake has been low and efforts to reverse this trend should be put in place. Priority need to be given to:

- Advocacy on population issues.
- Preparation of integrated urban development plans as well as physical development plans for all the centres.
- Prepare a land use plan covering the whole county.
- Encourage private investors and other stakeholders like National Housing Corporation to put up more housing units.

### ***Gender, Vulnerable Groups and Youth***

While youth forms majority of the population in the county, there are also vulnerable groups like the older persons, orphans and vulnerable children, the disabled and women who needs special attention.

While women are defying cultural stereotypes, there still exist strong cultural setbacks that prevent them from attaining their goals and also from opportunities in life. Therefore, a designed and well-intended affirmative action of 30 per cent action policy would be practiced as a way of empowering them. Other efforts to improve this sector include;

- Elimination of retrogressive cultural practices through
- Scaling the Women Enterprise Fund
- Capacity building of women entrepreneurs
- Support the development of infrastructural investments that supports women entrepreneurs like market space.
- Encourage the formation of women owned SACCOS through promotion of cooperative movements.
- Create a fund to support PWDs to improve the socio-economic status.
- Construction of a cultural centres.
- Empower the cultural practitioners through organizing exhibitions and cultural festivals to show case their trade.

- Establish a county archives.
- Establish a Library to serve the county.
- Acquisition of land and development of a sports stadium for the county.
- Establish a athletic training camp to promote athletics.

### **4.1.3 Political Pillar**

The political pillar has a mission of ensuring that all Kenyans move to the future as one nation. It envisages a democratic political system that is issue based, people centred, and result oriented and accountable to the public. The projects and programmes under this pillar aims at strengthening national cohesion and integration, judicial transformation, promoting transparency, leadership and integrity in the conduct of public affairs and entrenching the rule of law. In order to ensure that the county moves in tandem with the country's desire for a democratic political system that is issue based, people centred, and result oriented and accountable, the following will be undertaken:

- Undertake Civic education on the rights and responsibilities of the public, as enshrined in the constitution, to raise their level of conscience to effectively engage the government processes. The civic education should also strive to inculcate the respect for the rule of law by the citizens and also a culture of constitutionalism amongst government agencies, non-state actors and individuals.
- Promote alternative dispute resolution mechanisms by empowering local leaderships and village elders.
- The county will also encourage civil society organizations and other non-state actors in the provision of legal aid and legal education.
- Enhancing Public participation to achieve a "people centred" development.
- Build capacities of public servants to fully embrace and implement devolution.
- Development of sub county administrative offices and ward offices for the County Government staff working at those levels.
- Establish public notice boards in all the wards to improve on transparency in Government operations.
- Enactment of key laws that will ensure smooth operations of the county activities.

## **4.2 Legal Framework for County Planning**

The promulgation of the Constitution of Kenya 2010 ushered in a structure of Government with a two-tier system, one at national and at the other at county level. Under the new governance structure, a number of laws have been enacted to guide governance at both levels and their modalities of cooperation. Therefore, the Economic Planning in the County shall be guided by the following legal framework: County Governments Act (2012), The Transition to Devolved Government Act (2012), the Public Finance Management Act (2012), the Urban Areas and Cities Act (2011), the Intergovernmental Relations Act (2012) and the National Government Coordination Act (2012).

### **4.2.1 Kenya Constitution (2010)**

The Constitution of Kenya 2010 created a two-tier system of governance, a national and devolved county government that requires a paradigm shift in development planning. Article 220 (2) (a) of the Constitution states that "national legislation shall prescribe the structure of development plans and budgets". Following the principles stated in the constitution (Chapter 6 Art 10 on National Values and governance), development planning in Kenya should be based on integrated national values, people's participation, equity, and promotion of human dignity, equity, social justice and inclusiveness, equality, human rights, non-discrimination, resource mobilization, concerns of the minorities and marginalized groups and sustainable development. The Constitution also requires an integrated development planning framework to

enhance linkage between policy, planning and budgeting. The legislation cited above presents the legal framework that will govern planning at national and county levels.

#### **4.2.2 The County Government Act 2012**

The County Government Act 2012, in fulfillment of constitutional requirement to legislate preparation of county plans, details the goals and procedures of “County Planning” (Part XI of the Act). County planners are required to prepare 5-year integrated county development plans and the annual county budgets to implement them.

According to Article 102(h), county planning is expected “to provide a platform for unifying planning, budgeting, financing programmes, implementation, and performance review”. A county planning unit shall be responsible for “coordinated integrated development planning”. County plans will have the goal of promoting harmony with national and other county plans, land-use plans, urban planning and environmental conservation.

The County Government Act, 2012, section 104 (1), states that, “a county government shall plan for the county and no public funds shall be appropriated without a planning framework developed by the county executive committee and approved by the county assembly”. It also states that the county planning framework (as in the definition above) shall integrate economic, physical, social, environmental and spatial planning. In addition to an integrated county development plan, each county is expected to have the following:

- A County Sectoral Plan; - a program based 10 year plan that are component parts of the CIDP.
- A County Spatial Plan; - A 10 year GIS based database system also a component of CIDP.
- A City and Urban Areas Plan - for every city and municipalities

Urban planning process shall also be done for every settlement with a population of at least 2000 persons. Section 107(2)) explains that these plans “shall be the basis for all the budgeting and planning in a county”. A county planning unit has been established by this Act to coordinate integrated development planning and to ensure that county planning is linked to national planning frameworks.

#### **4.2.3 Transition to Devolved Government Act, 2012**

Under the Transition to Devolved Government Act (2012), the Transition Authority is expected “to provide mechanisms for capacity building requirements” of the new county authorities to prepare the appropriate plans and budgets.

#### **4.2.4 Public Finance Management Act (PFMA), 2012**

The Public Finance Management Act (PFMA), 2012, emphasizes what the County Government Act states but puts a slightly different emphasis on planning. Whereas the County Government Act requires a “five-year County Integrated Development Plan”, the PFMA (Part IV Article (126) (1)) requires both a long-term and medium term plan. According to the PFMA, a budget process for the county government in any financial year shall consist of the following stages:

- Start with an integrated development planning process, which shall contain both short term and medium term plans.
- Every county shall prepare a development plan as per Article 220 (2) of the Constitution.
- Budgets are to be based on projects and other expenditure contained in the plan.

#### **4.2.5 Urban Areas and Cities Act, 2011**

Urban Areas and Cities Act (2011) is also emphatic on the need for 5 year integrated development planning and the need to align annual budgeting to the plan. These plans are separate from those of the county. In



section 36(2) it states that “an integrated urban or city development plan shall bind, guide, and inform all planning for development and decision-making and ensure comprehensive inclusion of functions.”

#### **4.2.6 County Governments Public Finance Management Transition Act 2013**

This Act provides that each transition county treasury shall have a transition head of the Economic affairs that shall be responsible for economic analysis and budgeting. This act also requires the transition county treasury to coordinate county planning activities. It is also to monitor, evaluate and oversee the management of the county public finances and economic affairs until when a county treasury is established.

As stipulated in the Constitution, “Integrated Development Planning” will govern the preparation of national annual budgets and those of the counties and that no public funds will be appropriated without a planning framework as stipulated in the County Government Act. In addition, all planning is expected to be inspired by the Kenya Vision 2030 and be aligned to the second Medium Term Plan of Kenya Vision 2030.

### **4.3 Implementation of MDGs at the County Level**

#### **4.3.1 Overview**

The Millennium Development Goals (MDGs) are internationally accepted standards for measuring progress towards poverty alleviation. They were agreed upon at the UN Millennium Summit in 2000 where world leaders made and adopted a declaration to ‘free *all men, women and children from the abject and dehumanizing conditions of extreme poverty*’. The eight MDGs to be met by 2015 are drawn from this declaration. The eight MDGs have time-bound targets and indicators for measuring progress in the areas of: poverty alleviation, education, gender equality and empowerment of women, child and maternal health, reducing HIV/AIDS and communicable diseases, environmental sustainability, and building a Global Partnership for Development. Kenya is one of the signatories to the Declaration and is committed to achieve the MDGs. This commitment has resulted in commendable progress in achieving a number of these goals though some are still facing challenges. As we pursue development agenda at the county level, we need to fast track the achievement of these goals.

With only two years to the end of the MDGs period, a group of world leaders appointed by the UN Secretary General are working together to find the best way to tackle global agenda on development after 2015. The post 2015 agenda will have shared responsibilities for all countries and with the fight against poverty and sustainable development at its core. This agenda will be cascaded in the Medium Term Plans and County Integrated Development Plans in order to build upon commitments already made and contribute to the acceleration of achievement of the targets both at the national and county levels.

#### **4.3.2 Status of Implementation of the MDGs at the County Level**

The following is status of implementation of the Millennium Development Goals in the county.

##### **Goal One: Eradicate extreme poverty and hunger**

The county absolute poverty stands at 41.3 per cent while food poverty stands at 38.7 percent. Measures to address eradicate extreme poverty and hunger in the county include programmes such as the National Accelerated Agricultural Input Access programme (NAAIAP), Fish Farming



Enterprises and Productivity Programme (FFPEPP), crop and livestock diversification such as growing of upland rice, having demonstration farms and *Njaa Marufuku Programme* (NMK). Other programmes being implementing in the county include the Poverty Eradication revolving fund, youth and women enterprise funds and cash transfers to the old and vulnerable children.

### **Goal Two: Achieve Universal Primary Education**

Achievement of Universal Primary School is a priority in the county. Through Constituency Development Fund and Local Authority Transfer Fund (LATF), infrastructural development has enabled institutions increase their enrolment. From the available statistics, the current net enrolment rate for the county is 89 percent with transition rate still below the national target and stands at 51 percent. Education data shows that there were 93,877 and 97,123 boys and girls respectively enrolled in primary school as at 2012.

### **Goal Three: Promote Gender Equality and Empower Women**

In terms of promotion of gender equality and women empowerment, there is a total of 97,123 girls compared to 93,877 boys in primary schools. There are 3,632 more boys than girls enrolled in secondary. This requires more efforts to address the disparity. In terms of decision making at the higher levels, there is no woman elected or nominated to the National Assembly or Senate in the current parliament though the county has women representation at the County Assembly level.

### **Goal Four: Reduce Child Mortality**

Child mortality rates stands at 41 children per every 1000 compared to a national figure of 51/1000. For infant and under five mortalities, the rates are 77/1000 and 115/1000 respectively. Immunization coverage is at 79 percent and this has contributed to the low child mortality.

### **Goal Five: Improve Maternal Health**

Maternal health care needs to be seriously addressed in the county. Only 37.5 percent of expected mothers attend antenatal clinics while only 22.1 percent of same deliver in health facilities. The county has programme such as HANDs and JICA which has been providing delivery kits and equipping health facilities.

### **Goal Six: Combat HIV and AIDs, Malaria and Other Diseases**

Combating HIV and Aids, Malaria and other diseases has been addressed in the county. The overall HIV and AIDs prevalence rate for the county is 5.1 percent compared to the national figure of 6.4 percent. A number of programmes are particularly being implemented both by government and Non-Governmental Organizations with an objective of reducing the prevalence. These programmes include TOWA, AMREF Maanisha among others. Diagnostic testing is also being undertaken in health facilities. According Kenya Aids Indicator Survey 2007, the HIV prevalence for the population aged 15 -24 years stood at 6.1 percent for female and 1.5 percent for male. This meant that females are four times more likely to be infected with HIV than their male counterparts. Issues of HIV and Aids have been mainstreamed in the public service and service provided by the

public servants and the community in general. 83,000 are orphaned children though it is difficult to specify the cause of death for their parents. 26.9 percent of females aged 15-49 years use modern family planning methods to control population growth rate. Availability of malaria drugs and free issuance of treated mosquito nets aims at preventing and at the same time curing the disease. TB defaulter tracers are also available.

The county will also continue to mainstream MDGs into its planning, budgeting and implementation activities in line with Vision 2030 thereby contributing to environmental sustainability and development of global partnerships. The proportion of land under forest is 39,492 ha. 35.5 percent of the population has access to piped water and 82.4 percent using pit latrines as their main toilet facility.

### **Goal Seven: Promote Environmental Sustainability**

Though the protection of two wetlands has been carried out, it is not sufficiently done. There is need to re-locate the dumping site within the county headquarters and where possible encourage recycling. Cutting of eucalyptus trees along river banks still continues while rehabilitation of quarry sites has not been done. Control of soil erosion and rehabilitating hill tops remains to be worked on. Despite the above, there is improved implementation of the NEMA Act in the county due to increased awareness creation and supervision by NEMA. Through the sub-county environmental committee, community members have been sensitised on the need to adopt agro forestry. Through various re-forestation and agro forestry programs, forest cover and protection of water towers has increased.

#### **4.3.3 Challenges in achieving the MDGs**

- Some of the challenges facing the achievement of MDGs in the County are:
- Inadequate resources for financing MDGs related activities
- Unpredictable climatic conditions and climate change
- Overstretched school facilities,
- Health facilities with inadequate drugs and low staffing levels
- Increasing poverty levels.

**CHAPTER FIVE:**  
**INSTITUTIONAL FRAMEWORK**

## **5.0 Introduction**

This section identifies and examines the various institutions and structures put in place to facilitate the overall development of the county as well as the overall implementation of this plan. The institutional framework for implementation of County Government functions is anchored on organizational set up as stipulated in the County Government Act 2012.

### **5.1 The Executive**

The composition of the executive arm of the county government is H.E. The Governor, H.E. The deputy Governor and the County Executive Committee Members in charge of various government entities and subsequent structures below them.

#### **5.1.1 The Governor**

The governor is the county executive of the county. The governor is deputized by the deputy governor whose function is to deputize for the governor in the execution of the governor's functions. The governor shall therefore perform the following functions:

- represent the county in national and international events
- appoint, with the approval of the county assembly, the county executive committee in accordance with Article 179(2)(b) of the Constitution
- constitute the county executive committee portfolio structure to respond to the functions and competencies assigned to and transferred to each county
- submit the county plans and policies to the county assembly for approval
- consider, approve and assent to bills passed by the county assembly
- chair meetings of the county executive committee
- submit to the county assembly an annual report on the implementation status of the county policies and plans
- deliver annual state of the county address containing such matters as may be specified in county legislation; and cause to be published in the county Gazette, notice of all important formal decisions made by the governor or by the county executive committee;
- Subject to the operational command structures set out in the National Police Service Act or any other national security legislation
- chair the county equivalent of the national security council as provided for in Article 239 (5) of the Constitution and
- by a decision notified in the county gazette assign to every member of the county executive committee, responsibility to ensure the discharge of any function within the county and the provision of related services to the people.

#### **5.1.2 County Executive Committee**

A County Executive Committee Member will supervise the administration and delivery of services in the county and all decentralized units and agencies in the county; perform any other functions conferred on it by the Constitution or national legislation; and Carry out any function incidental to any of the assigned functions. There are ten County Executive Committee Members (CECM) consisting of: -

- Finance and Economic Planning
- Information Communication Technology and E – Government
- Public Service Management
- Health Services
- Education, Youth Affairs, Culture, Sports and Social Services
- Public Works, Roads and Transport,
- Lands, Housing and Physical Physical Planning
- Trade, Industrialization, Cooperative Management, Tourism and Wildlife
- Agriculture, Livestock and Fisheries
- Water, Energy, Forestry Environment and Natural Resources

### **5.1.3 County Secretary**

According to the County Government Act 2012, the county secretary shall perform the following function; be the head of the county public service; be responsible for arranging the business, and keeping the minutes, of the county executive committee subject to the directions of the executive committee; convey the decisions of the county executive committee to the appropriate persons or authorities; and perform any other functions as directed by the county executive committee

### **5.1.4 Chief Officer**

A county chief officer shall be responsible to the respective county executive committee member for the administration of a county department as provided under section 46 of the County Government Act 2012; ensure that the resources of the entity for which the officer is designated are used in a way that is lawful and authorized; and in an effective, efficient, economical and transparent

### **5.1.5 Sub County Administrator**

Article 50(3) of the County Government Act 2012, states that the sub-county administrator shall be responsible for the coordination, management and supervision of the general administrative functions in the sub-county unit, including: the development of policies and plans; service delivery; developmental activities to empower the community; the provision and maintenance of infrastructure and facilities of public services; the county public service; exercise any functions and powers delegated by the County Public Service Board under section 86; and facilitation and coordination of citizen participation in the development of policies and plans and delivery of services.

### **5.1.6 Ward Administrator**

The Ward administrator shall coordinate, manage and supervise the general administrative functions in the Ward unit, including: The development of policies and plans; service delivery; developmental activities to empower the community; the provision and maintenance of infrastructure and facilities of public services; the county public service; exercise any functions and powers delegated by the County Public Service Board under section 86 of the County Government Act 2012; and coordination and facilitation of citizen participation in the development of policies and plans and delivery of services.

### **5.1.7 Village Administrator**

A village administrator shall coordinate, manage and supervise the general administrative functions in the village including. The administrator by performing these duties will ensure and coordinate the participation of the village unit in governance; and assisting the village unit to develop the administrative capacity for the effective exercise of the functions and powers and participation in governance at the local level.

### **5.1.8 Village Council**

The village council will be chaired by village administrator. The village council shall be responsible for: ensuring and coordinating the participation of the village unit in governance; assisting the village unit to develop the administrative capacity for the effective exercise of the functions and powers and participation in governance at the local level; monitoring the implementation of policies at the village unit; and advising the ward administrator and sub-county administrator on matters pertaining to the village

## **5.2 County Public Service**

### **5.2.1 County Public Service Board**

The functions of the County Public Service Board shall be, on behalf of the county government:

- establish and abolish offices in the county public service
- appoint persons to hold or act in offices of the county public service including in the Boards of cities and urban areas within the county and to confirm appointments
- exercise disciplinary control over, and remove, persons holding or acting in those offices as provided for under this Part
- prepare regular reports for submission to the county assembly on the execution of the functions of the Board
- promote in the county public service the values and principles referred to in Articles 10 and 232
- evaluate and report to the county assembly on the extent to which the values and principles referred to in Articles 10 and 232 are complied with in the county public service
- facilitate the development of coherent, integrated human resource planning and budgeting for personnel emoluments in counties
- advise the county government on human resource management and development
- advise county government on implementation and monitoring of the national performance management system in counties and
- make recommendations to the Salaries and Remuneration Commission, on behalf of the county government, on the remuneration, pensions and gratuities for county public service employees.

## **5.3 County Assembly**

The composition of the County Assembly includes the County Assembly and County Public service Board

### **5.3.1 County Assembly**

The County Assembly is the legislative arm of the county government. Its composed of the Members of County Assembly (M.C.A) both elected and nominated, the Speaker and the Clerk as an ex Official.

The county assembly shall perform the following functions:

- vet and approve nominees for appointment to county public offices as may be provided for in this Act or any other law
- approve the budget and expenditure of the county government in accordance with Article 207 of the Constitution, and the legislation contemplated in Article 220 (2) of the Constitution, guided by Articles 201 and 203 of the Constitution
- approve the borrowing by the county government in accordance with Article 212 of the Constitution; approve county development planning; and perform any other role as may be set out under the Constitution or legislation.

### **5.3.2 County Assembly Service Board**

A county assembly service board for each county assembly will consist on: The Speaker of the county assembly as the chairperson; The leader of the majority party or a member of the county assembly deputed by him or her, as the vice-chairperson; The leader of the minority party or a member of the county assembly deputed by him or her; and One person resident in the county, appointed by the county assembly from among persons who have knowledge and experience in public affairs, but who is not a member of the county assembly.

The county assembly service board is responsible for: providing services and facilities to ensure the efficient and effective functioning of the county assembly; constituting offices in the county assembly service, and appointing and supervising office holders; preparing annual estimates of expenditure of the county assembly service and submitting them to the county assembly for approval, and exercising budgetary control over the service and undertaking, singly or jointly with other relevant rganizations, programmes to promote the ideals of parliamentary democracy.

## **5.4 National Government**

The county government will not operate in isolation but requires synergy from central government for it to achieve its vision and to be able to implement development priorities. At the county level the following institutions are key as established by the National Government Coordination Act, 2013 which operationalizes the constitution Article 131(1) (b) and Article 132 (3) (b):

### **5.4.1 County Commissioner**

The County commissioner, Deputy County Commissioners, Assistant County Commissioners, chief and the Assistant Chiefs will be very important in the implementation of the CIDP. These are officers appointed and deployed by the national government and are responsible for the public administration in the county.

The County Commissioner is the chair of County Security and Intelligence Committee whose responsibility will be to ensure that security prevails. Security is vital for development initiatives especially given that the CIDP has adopted the Public Private Partnerships whose sustainability is



sensitive to security. He is also a member of County Community Policy Authority in which the Governor chairs and where recommendations on proper security measures will be done.

The County Commissioner also co-chairs the County Development Committee (CDC) which constitutes all development actors in the county and whose main mandate will be to guide county development in all sectors.

#### **5.4.2 County Departmental Directors**

The county directors constitute those whose roles have been devolved and also those whose functions are those for the National government. They are civil servants, appointed by the Public Service Commission and the County Public Service Board. The Directors are responsible for heading their respective sectors by guiding policy formulation and implementation within the CIDP and other development documents that will be guiding development at the county.

#### **5.4.3 Deputy County Commissioner**

The Deputy County Commissioner is the chair of Sub-County Security and Intelligence Committee whose responsibility will be to ensure that security prevails at all times in the sub-county for enhanced investments as contained in the CIDP.

The Deputy County Commissioners will also co-chair the Sub-county Development Committees which constitutes all development actors in the sub-county and whose main mandate will be to guide sub-county development in all sectors.

The Deputy County Commissioners will also guide the Chiefs and Assistant chiefs on the implementation of security issues captured in the CIDP. He/she will also induct Chiefs and Assistant Chiefs on their roles in the various development committees which fall within their jurisdiction.

### **5.5 Decentralized units**

The function of the county will be decentralized to cover key units such as: Sub-counties; Wards and Village councils. Each of the decentralized unit shall be headed by an administrator who shall be appointed by the County Public Service Board.

The sub county administrator shall be responsible for the coordination, management and supervision of the general administrative functions of the sub county. The ward administrators and village administrators shall carry out the same functions corresponding to their levels.

The Sub county administrators shall be responsible to the relevant County Chief Officer while the Ward administrator shall be responsible to the sub county administrator. The village administrator shall report to the Ward administrator.

The village will be the lowest level of decentralizing the county activities. Each village will establish a village council which will coordinating the participation of the respective village in governance of

the county, monitor implementation of policies at village level and advising the ward as well as sub county administrator in matters relating to that village.

An urban area with a population of not less than 10,000 residents as per the last census (2009) and with capacity to provide essential services effectively and efficiently and also with financial viability shall be accorded a status of a town by the Governor in consultation with an ad hoc committee constituted for that purpose.

A town committee appointed by the Governor shall oversee the affairs of the town, develop and adopt policies, plans, strategies and programmes, formulate and implement an integrated plan, control land use and other functions as listed in Section 20 (1) of the County Government Act.

The town administrator shall perform the functions of the town committee as the committee may determine.

#### **5.6 Inter-Governmental Relationships and County Intergovernmental Forum**

The national government and county government has been accorded a framework for consultation and cooperation. Intergovernmental relations Act calls for respect for the functional and institutional integrity of the two levels of Government as well as constitutional status of the two levels and the institutions of government established at either level of government.

This Act also calls for promotion of equality and equity in service delivery, consultation and cooperation and promotion of accountability in decision making. The criteria for transferring powers, functions and competencies between the two levels of governments have also been provided by this Act. Dispute resolution mechanisms are also provided.

This county intergovernmental forum will strive to harmonize all the services rendered in the county by the two governments. It will also coordinate development activities and intergovernmental functions in the county.

#### **5.7 County Development Coordinating Forum**

This forum will be made up of all the development agencies working within the county. These include International and National NGOs, CBOs, civil societies, private sector and other development partners that are active in the county. This forum will be meeting four times a year in order to spear head the following functions;

- To harmonize plans and development projects and programs.
- Share information on the existing development partners working within the county.
- Explore ways of strengthening partnerships and promoting public participation in the decision making process.
- Exploring ways of funding and possibilities of cofounding of projects and programs.

### **5.8 County Planning Unit**

This will be the central point in charge of coordinating development projects and programs at the county. The unit will perform the following functions;

- Coordinate preparation of CIDP and sectoral plan preparation;
- Review of the CIDP progress including mid-term review;
- Monitoring and Evaluation of projects and programmes;
- Integrating National plans and other national goals into the county plans;
- Building a spatial database system for projects/programs within the county using GIS.
- Collection, collation, storage and updating of data and information suitable for the planning process.
- Prepare and market investment profiles to different stakeholders.

### **5.9 County Budget and Economic Forum**

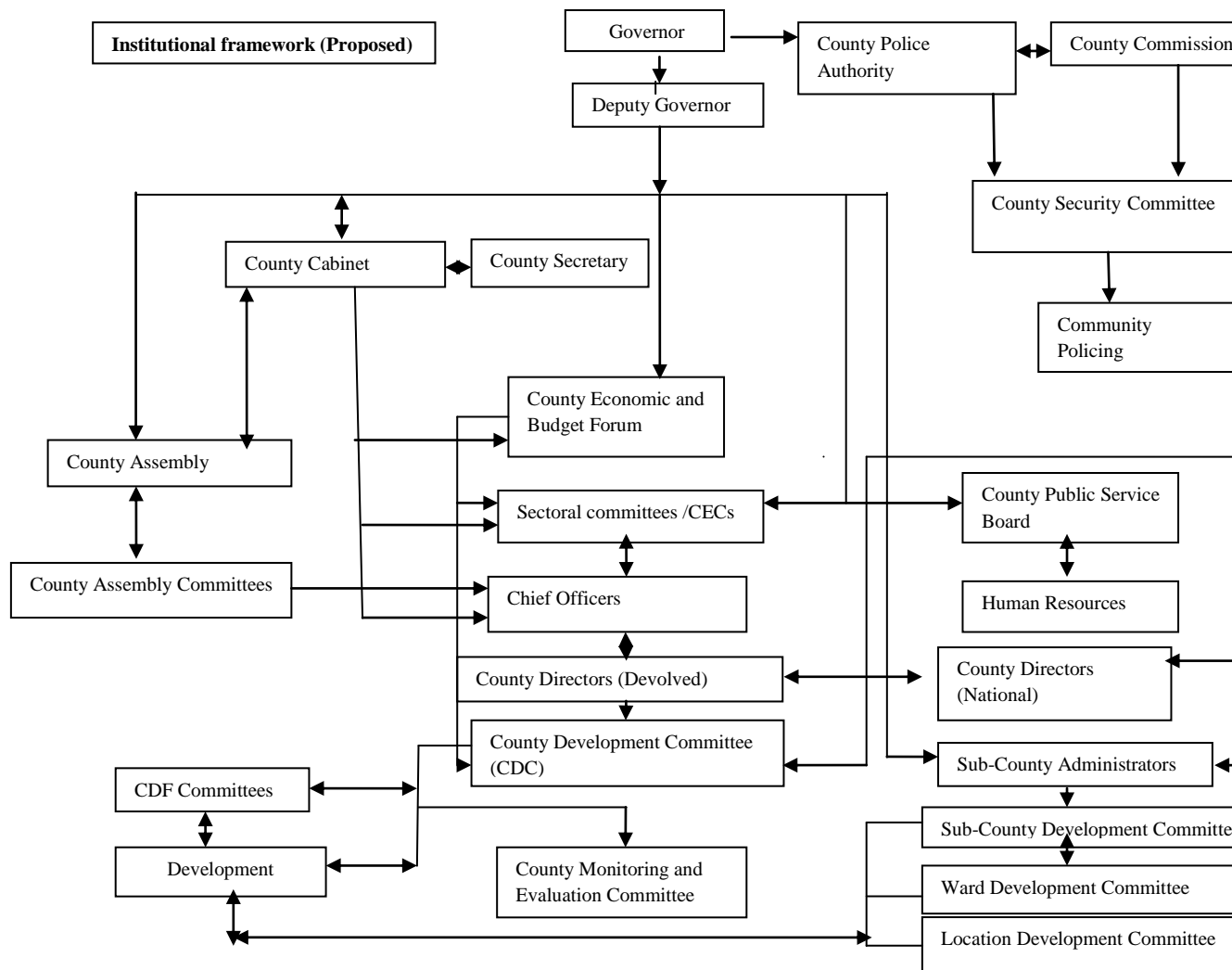
This forum shall provide means for the:

- Preparation of county plans, the County Fiscal Strategy Paper and the Budget Review and Outlook Paper for the county; and
- Matters relating to budgeting, the economy and financial management at the county level.

### **5.10 County Projects committee**

This is a committee established by CDF Act 2013 to harmonize development activities funded by different government agencies. The CDF managers shall be required to table their respective projects in the first quarter of every financial year to this committee. The planning unit will then harmonize them with county priorities and include them in the project database for the county.

## COUNTY ORGANIZATIONAL STRUCTURE



# **CHAPTER SIX: RESOURCE MOBILIZATION**

## **6.0 Introduction**

This chapter outlines strategy for resource mobilization and management framework necessary for implementation of programmes and projects during the planned period. It includes the budget projection required under the law governing county government financial management and also indicates the financial resources that are available for capital project developments and operational expenditure. The financial strategy over the medium term period will be to pursue a sound financial management and expenditure controls as well as increase revenues and external funding.

### **6.1 Capital Projects Funding**

Capital projects as contained in this plan will be funded through budgetary allocation from the National Government, County Government, grants and loans from development partners and by partnering with the private sector through Public Private Partnership (PPP). In order to attract donor support, the relationship between the county and the development partners will be strengthened by among other things, developing strategic networking and collaborations based on the needs and policy direction of the county.

Resource mobilization over the plan period will be enhanced through increased partnerships and fund raising. The county government will endeavor to engage in Public Private Partnerships for other developments that cannot be funded by devolved funds. This will be possible through creating an enabling environment and in particular, offer favorable investment incentives to local and international investors. It will also hold annual investment conference to show case the county's development potential. Areas of partnership will include value addition for agricultural products i.e. Tea, Milk, Pyrethrum, Grain Milling; power generation (hydro, solar and biogas); Tourism and Mineral Mining among others.

### **6.2 Strategies for Raising Revenue**

The resource allocation from the national Government will be limited to meet the rising demands for development projects and provision of services. The county government will strive to increase revenue from the local revenue streams. In this financial year 2013/14, the county government has projected to raise Kshs.293,152,462 from its local revenue streams. With improvement in revenue collection, through digitizing its management its projected that there will be annual increase of 30%. By the end of the plan period 2017/2018, revenue from county sources will be approximately Kshs 661million. The county will implement the following strategies in order to increase local revenues:

#### **6.2.1 Land Rates and Rent**

The Ministry of Lands, Housing and Urban Development through its Urban Development Department is supporting the county in the preparation of the valuation roll. The current valuation roll was prepared in the year 2001 and uses unimproved site values. Equally, there are many changes that have occurred in that some of the lands are further subdivided and the records are

not updated in the office. This therefore means that part of the rates to be remitted to the County is not being harnessed. The valuation roll will be able to capture this and thus lead to an increase in the land rates and rent collected per annum. The county currently collects approximately KShs 70 million (Seventy Million) per annum in rates and rent. It is projected that upon completion of the preparation of the roll, the revenue over the next five years will double to reach KShs 140M (One hundred and forty Million Shilling). Before the current government, the central government used to remit CILOR to the local authorities. The same should continue being remitted to the county government in order to contribute to revenue. This financial year 2013/2014, the county expects to get kshs 18 Million (Eighteen million shillings) which will be maintained throughout the plan period.

### **6.2.2 Construction of an oriental market**

The current market in Kericho Town is small and congested. It has only 104 stalls with a potential collection of Kshs 299,520 per month. It is therefore not possible to accommodate all the traders who are approximately 900 (as at 2011) within it and some of them end up hawking on street pavements and thus evade paying market fees. Construction of an oriental market will promote business environment for traders as well as increased revenue for the current amount to Kshs.450,000 per month. A conducive working environment for business means that they will be willing to pay. Currently, we collect a total of KShs 27Million (Twenty Seven Million Shillings) annually from all the markets within the county (Kapkatet, Sondu, Chepseon, Londiani, Forternan, Litein, Kapkelek, Kericho Town, Kapsoit, Sosit, Chepyogaa among others).

### **6.2.3 House rent**

The county has several housing estates namely Moi estate, Belgut estate and Mama Ngina estate. The monthly rent currently being levied is too low compared to the existing market rates on similar houses. The county will therefore undertake regular renovation on these houses and revise the rent upwards. This is expected to significantly increase revenue. The county currently collects an average of KShs 800,000. The county will ensure that the outstanding rent arrears of approximately KShs 3,000,000 are paid and going forward, eradicate rent defaults.

### **6.2.4 Other local revenue streams**

The county will also strengthen collection of local revenue sources such as parking fees, Single Business Permits, advertisements, bus park fees, market fees, sale yard fees, e.tc in order to boost its revenue. In this financial year, the county projected to collect a total of kshs 106 Million (One hundred and six million shillings). Digitalization of revenue collection will minimize losses and hence increasing revenue collected.

### **6.2.5 Promotion of Public Private Partnership**

The county will implement the Public Private Partnership Act 2012 at the county level to bridge the financial gap in implementing development programmes and projects. The county has several multinational which are involved in the production of tea and horticulture. The county plans will form a platform for engaging with the private sector on various projects at the local level. On the



international level, the county will woo investors through economic forums involving all stakeholders in the various industries. The investment environment will also be made conducive in order to encourage investors.

#### **6.2.6 Establishment of Parastatals**

Currently there are no local Parastatals which are solely under the county government. The county will legislate to make Kabianga Tea Farm which is an investment for the county government and Kericho Water and Sanitation Company Parastatals. This will boost the revenue base for the county. It will also help in creating employment to the locals and other benefits which arises as a result of a multiplier effect.

#### **6.2.7 Management and control of revenue**

To minimize revenue losses, the county will digitalize its revenue collection, take an inventory of all businesses in town so as to establish those who are inconsistent in making payments. It will also undertake regular field inspections and audits.

### **6.3 Grants & Loans**

The county also expects to receive grants from development partners for various projects. Under the PFM Act 2012, regulations approved by parliament shall provide for the administration, control and management of grants, including procedures to ensure that grants are spent on the basis of the County Integrated Development Plan.

Several development partners have invested in the county. They include the World Bank, AFD, SIDA, KFW and UN Habitat. They are investing a total of KShs.....on several projects in the county namely the Kenya Municipal Programme (KMP), the Kenya Informal Settlement Improvement Programme (KISIP) and Lake Victoria Water and Sanitation II (LVWATSAN). Most of the projects are on the improvement of infrastructure and sanitation within the slum areas. In order to ensure continuous donor funding, the county will prudently implement the projects so as to encourage more investment.

### **6.4 Resources from the National Government**

The county also expects to gain from resources mobilized by the National Treasury. According to Article 226 of the Constitution, it is the duty of the National Treasury to mobilize domestic and external resources for financing national and county government. The national government has set aside 210 billion shillings for all the 47 counties for the financial year 2013/14 based on the Commission on Revenue Allocation (CRA) resource allocation formula. This allocation has been determined based on the county population (758,339), poverty index (41.3%), land area (2,479sq.kms) basic equal share (?) and fiscal responsibility (?).

The County Treasury will ensure compliance with accounting standards prescribed and published by the Accounting Standards Board from time to time. It will also ensure proper management and control of, and accounting for the finances of the county government and its entities in order to promote efficient and effective use of the county's budgetary resources.

Release of funds from the national government will depend on whether a county has developed an integrated development plan. Part XI of the County Government Act 2012 obligates the county government to ensure harmony of the integrated development plan with the national plans, sub-county plans, sectoral plan, spatial plans and urban and city plans which are located in the county. In accordance with article 106, the plan will thereby provide mechanism for linking the county and national planning processes with the MTEF budgetary system.

## **6.5 Assets and Financial Management Strategies**

The National Treasury is expected to design and prescribe an efficient financial management system for the national and county governments to ensure transparent financial management and standard financial reporting as contemplated by Article 226 of the Constitution. The County Treasury, subject to the Constitution, will monitor, evaluate and oversee the management of public finances and economic affairs of the county government including developing and implementing financial and economic policies in the county; preparing the annual budget for the county and coordinating the preparation of estimates of revenue and expenditure of the county government; coordinating the implementation of the budget of the county government; mobilizing resources for funding the budgetary requirements of the county government and putting in place mechanisms to raise revenue and resources.

The county resources will be redirected to the strategic priority areas while striving to eliminate wastages. It will strengthen system that tracks the county's expenditures so as to enhance its management, develop and carry out effective monitoring and evaluation system (M & E) and formulate total quality management strategies that will enhance waste reduction. The county will automate most operations in all the county offices to minimize recurrent costs while enhancing cost management, and increase efficiency and effectiveness in the delivery of service.

**CHAPTER SEVEN:**  
**COUNTY DEVELOPMENT PRIORITY PROGRAMMES AND  
PROJECTS**

## **7.0 Introduction**

This chapter highlights programmes and projects to be implemented over the Plan period. The programmes and projects have been aligned to the Kenya Vision 2030 and the Second MTP 2013-2017 including the Millennium Development Goals (MDGs). It also incorporates the Governor's Manifesto and takes into consideration contributions that arose from MTEF consultative forums; the Second MTP Consultations; Public hearings; and other development consultations. The information is presented based on the Medium Term Expenditure Framework budgeting system. The nine MTEF sectors are: Agriculture and Rural Development; General Economic, Commercial and Labor Affairs; Energy, Infrastructure and ICT; Environmental Protection, Water and Housing; Health; Education; Governance, Justice, Law and Order; Public Administration and International Relations; and Social Protection Culture and Recreation.

For each of the MTEF sectors, the national sector vision and mission are stated as well as the county's response to the sector vision and mission and the role of the stakeholders. In addition, the priority projects and programmes are categorized as ongoing projects and programmes (flagship and others) and newly proposed projects. Finally, strategies for mainstreaming cross cutting issues in each sector are also detailed.

### **7.1 Agriculture and Rural Development**

The Agricultural and Rural Development (ARD) Sector comprises of the following eight sub-sectors: Agriculture; Livestock Development; Cooperative Development and Marketing; Lands; Fisheries Development; Forestry and Wildlife; National Land Commission and Agricultural Research & Development (ARD).

#### **7.1.1 Sector Vision and Mission**

The sector vision is *"An innovative, commercially-oriented and modern Agriculture and Rural Development Sector"*.

The sector mission is *"To improve livelihoods of Kenyans through promotion of competitive agriculture and innovative research, sustainable livestock and fisheries development, growth of a viable cooperatives sub sector, equitable distribution and sustainable management of land resources and sustainable management of forestry and wildlife resources."*

#### **7.1.2 County Response of the Sector Vision and Mission**

Agriculture and livestock production are the major activities in the county. Majority of the people in the county depend directly or indirectly on agriculture for employment and income generation. The county's household income from the sector accounts for 70 per cent and provides employment to over 70 per cent of the labour force. The sub-sectors also provide raw materials such as timber, coffee, milk and meat for industries within and outside the county. The cooperative sub-sector

plays a key role in mobilizing resources for small-scale farmers while also availing marketing channels for their products. The county has over 117 cooperatives of different types with a share capital of over Kshs. 2.5 billion annually.

Fish farming is emerging in the county as an economic activity. Fish farming acts as an alternative source of protein and also employs a number of youth. Fish ponds and dams were constructed under Economic Stimulus Programme in 2010 and will be scaled up over the plan period.

Research and development plays a critical role in terms of providing farmers with modern farming technologies that include use of high yield varieties of tea, coffee, maize seeds, potatoes, and control of livestock diseases among others. This will help increase yields; reduce food poverty and hence improve overall quality of life in the county. Continuous research and development will enhance agricultural and livestock value addition critical for competitiveness of the county's products both at national and international markets.

### 7.1.3 Role of Stakeholders

The sector has various stakeholders each with defined role aimed at achieving improved quality of life for the residents. The stakeholders and their roles in this sector include: -

Stakeholders	Roles
Department of Agriculture	Offering agricultural extension services and farm inputs; Provision of policy Guidelines; Identifying groups to benefit from Njaa Marufuku programme and assisting; communities to form common interest groups; Strengthen linkage with research institutions; Tractor and machinery hiring; Provision of staff and farmers training facilities.
Veterinary department	Give support towards; Vaccination , Tick and pest control, Provision of clinical services for animals and Artificial Insemination (AI), provision of extension services on disease control
Ministry of Cooperative Development & Marketing	The department through the cooperative societies shall improve marketing access and value addition and marketing efficiency in cooperatives
Ministry of Livestock Development	Training Beekeeping groups on honey processing; Mobilize beekeeping groups to come together and put up Processing plants or purchase processing equipment; arrange tours for Beekeeping groups to visit groups with processing plants; Provide extension services on livestock production; Responsible for animal disease control, meat inspection and treatment for disease out breaks.
Ministry of Fisheries Development	Provide extension services Advise fish farmers on the right species of fish to rear.
National Cereals and Produce Board (NCPB)	Storage of surplus output as strategic reserves
Private sector	Provide farm inputs at affordable prices
Ministry of Lands	Prepare Part Development Plans for public utilities; Site planning for schools, processing of title deeds Preparation of zoning plans for the market centres.
Ministry of Forestry and Wildlife	Organize tree planting; guard against forest poaching. Conservation of wild animals Advice on the right types of trees to be planted in different ecological zones
Community	Participate in agro forestry activities Participate in identification, implementation and monitoring and Evaluation of the activities. Participating in the agriculture and rural development activities
Financial institutions	Mobilize savings Offer credit and banking services to the general public and farmers.
University	Carry out research and relay the findings
Tea Research Foundation	Carry out research on the fast maturing tea clones with high yields

Stakeholders	Roles
Coffee Research Foundation	Carry out research on fast maturing coffee varieties

## 7.1.4 Projects and Programmes

### i) Ongoing projects/Programmes

#### Agriculture

Project Name Location/Division	Objectives	Targets	Description of Activities
SHOMAP-Ngesumin- kapkatet bridge Bureti	Accessibility to farm produce market	Completion of a bridge by 2012	Construction of a bridge
SHOMAP-Chomisian Tuwet bridge Bureti	Accessibility to farm produce market	Completion of a bridge by 2012	Construction of a bridge
SHOMAP – Roret market Bureti	Conducive working environment for farm produce traders	100 sheds for traders ready and operational	Construction of market facilities
NMK –Njaa Marufuku Kenya County wide	Provision grants as a revolving fund	Self help groups undertaking IGAs	Identifying groups; Disbursement of funds and follow up on repayment
National Extension programme Coverage – County wide	Train farmers in existing and new farming technologies; Re-introduce crops that improve household food security during periods of inadequate rainfall; and	Reach more than 10,000 farmers through information dissemination; 20 field days; 5 World Food Day celebrations (one in each sub county); more than 20 demonstrations; and Participate in Nakuru ASK show and Nairobi Trade Fair.	Field days and farm visits; Barazas; Exhibitions and Demonstrations; and Trainings
Urban and Peri-urban Agriculture programme (UPAP) Coverage – Ainamoi Division	Improve food security and incomes in urban and peri-urban areas through adoption of small scale crop production technologies; Improve food safety of crops grown in urban and peri-urban areas; and Encourage value addition to farm produce in urban and peri-urban areas.	50 multi-storey gardens; 30 hanging gardens; 15 moisture beds; and 10 mandala gardens.	Barazas; Field days; Demonstrations; Staff/ farmers study tours; Tree planting day; and Trainings.
Water harvesting project Coverage – Belgut, Kipkelion and Bureti sub counties	Construct water pans for irrigation; Train farmers on good irrigation technologies and practices; Impart knowledge on proper water pan construction; and Improve household food security.	Construct 3 water pans (one in each sub county)	excavation of dam; Training of farmers; and Demonstrations.
Construction of Soin Agricultural Training Centre (ATC) Site – Soin	Provide training and accommodation facilities for farmers and staff; Disseminate agricultural technologies to farmers; and Act as a model farm.	Completion of administrative, classrooms and dormitory blocks	Construction work on-going
Agriculture Sector Development Support Programme (ASDSP)	Promote farmer groups to engage in agricultural value addition ; Equip farmers with knowledge and skills for increased farm productivity; and Equip staff with knowledge of new farming technologies.	Develop dairy, poultry and tomatoes group projects	Staff and farmers trainings; Demonstrations; Group trainings; Field days; Exhibitions; Workshops and seminars.

Project Name Location/Division	Objectives	Targets	Description of Activities
-----------------------------------	------------	---------	---------------------------

#### Fisheries

Project Name Location/Division	Objectives	Targets	Description of Activities
Fish Farming Enterprises and Productivity Programme (FFPEPP) III Whole county	Foster food security and employment creation	Construction of fish ponds in all potential areas	Construction and stocking of ponds and feeds for the fingerlings

#### Cooperatives

Project Name Location/Division	Objectives	Targets	Description of Activities
<b>Chilchila Location /Ward Kipkelion West Constituency</b> Construction of Office block and stores Kipkelion Coffee mills(Union) Coffee Factory at Chepkitar, Chepnorio Kamiwa and Kimologit farmers' cooperative societies  Registration of coffee Marketing Agency By Kipkelion District Cooperative union  Mau Tea Multipurpose Cooperative Society Ltd Value Addition (Packaging of Tea for export)	Proper Administration; Coffee processing , storage , marketing and Value addition; Marketing of coffee; Value addition; Increased incomes.  To ensure marketability of Tea processed by the Society's factory Increasing incomes	Coffee farmers /members  Coffee cooperative societies and planters  Tea farmers; Members of the society; World tea market	Mobilizing members; Raising of funds; Trainings/sensitization; and Monitoring and evaluation  Delegates resolutions Application for the license  Grading of processed tea Packaging of tea  Procurement processes Installation of the machinery Packaging of tea Actual trading of tea
<b>Bureti Constituency Ngoino Location</b>  Construction of coffee stores/factory at Ngoino Centre	Coffee processing , storage , marketing and Value addition	Coffee farmers /members	Mobilizing members Raising of funds Trainings/sensitization Monitoring and evaluation
<b>Ainamoi Constituency</b> Kericho town Location Construction of Sinendet Plaza  Ndege Chai Housing Cooperative /Residential Houses/Kericho Town	Office accommodation and Commercial activities  Residential /Accommodation	Business community, cooperative Societies, General Public, Training institutions  Tenants	Construction works Site meetings, Monitoring and evaluation  Construction works Site meetings, Monitoring and evaluation
Belgut Constituency Kokchaik FCS office Block at Kapsuser Market	Accommodation of Tea farmers offices, fertilizers stocking stores for resale	Belgut, Bureti, & Ainamoi Tea Farmers	Construction works; Computerization; Input supply; members training; Facilities
Tuiyabei FCS Ltd office block at Kiptere centre	Accommodation of coffee farmers of Belgut Sigowet Soin	Coffee Farmers in Kericho West District	Building; Computerization; Farmers store for resale - Input supply
Construction and installation of modern milk processing plant at Kabianga Dairy Farmers co-operative limited	Collection and processing of farmers milk	Dairy farmers of Kericho west District.	Instalation of milk processing plant.

#### Veterinary

Project Name Location/Division	Objectives	Targets	Description of Activities
Disease and Pest Control  <b>County wide</b>	Facilitate access of livestock to markets	100,000 heads of cattle; 80 committee members; Markets	Vaccination of cattle against Foot and Mouth Disease, Lumpy skin. Black quarter and Anthrax; Livestock movement control; Formation of disease control committees to enhance Surveillance in stock routes and markets.



Project Name Location/Division	Objectives	Targets	Description of Activities
Veterinary Public Health <b>County wide</b>	To safe guard Human Health	50 slaughter premises and 80 Meat carriers. 100 flayers /butchers per year	Carry out meat inspection; License all slaughter houses/slabs, Bandas and meat carriers; Improve hygiene in slaughter premises and train flayers and butchers.
Increase output and productivity <b>County wide</b>	To increase output and productivity of all livestock kept by farmers	12 private A.I. operators; 165 dips; License; 13 Hides & Skins stores; License 100 flayer; and 200 Farmers Per / year.	Improve genetics of livestock through artificial insemination; Reduce tick borne disease by ensuring all 165 dipping facilities are functional; Enhance hides & skins improvement services; and Enhance training / Extension services.
Strengthen M&E system in the Department <b>County wide</b>	Improve work performance in the department /ministry	4 meetings/per year 8 visits/per year 15 Technical officers	Senior staff meetings; Field supervision visits; Appraise staff in J/G 'H' and above and form corruption prevention committee
Collect veterinary service development fund <b>County wide</b>	Improve delivery of veterinary services	Kshs 2 million /year	Charge for goods and/or services Offered as per the citizens service charter

### Physical Planning

Project Name Location/Division	Objectives	Targets	Description of Activities
Planning of Kericho Town and all urban centre i.e. Kipkelion; Londinai; Litein; Sondu;	To create harmony among the existing and new development	Proper working storm drains; siting various development	Stakeholders consultation; approvals; citing of development
Kebimbir settlement area	To create harmony among the existing and new development	Citing various development and provision of associated facilities	Stakeholders consultation; approvals; citing of development
Kapkatet center			Upgrade to urban center (extensive drainage system and relocation of dumping site).

## ii) New Proposed Projects

### Agriculture

Project Name Location/Ward/Constituency	Priority ranking	Objectives	Targets	Description of Activities
<b>COUNTY WIDE</b>				
Research and development	1	Increase agricultural output	Research on Tea clones; maize variety; other varieties of agricultural crop	Undertaking research activities
<b>CHEBOIN WARD</b>				
Completion and construction of TBCs: Kiptome; Ririati; Chesingei; Kimwagit; Kapkoros; Kapchebo; Cheymen; Barotion; Chematui; Chakoror; Kipyose; Tuiyobei; Kapsigira; Sirit; Chepkuut; Chepkika; Chepkoiyet; Kurpanyak; Kimolwet; Kiptuigo; Sachangwan; Tabet; Tepkutwet; Kimugul; Cheboin; Bemian; Atebw; Chepyoiyo (Kimwogit); Centre 15 Litein; Tebeswet; Koita; Tiroto; Kaptebw; Cheborgei mkt	1	Improve market access to farm produce Improve farm incomes	31 Tea buying centre	Construction and renovation works

Project Name Location/Ward/Constituency	Priority ranking	Objectives	Targets	Description of Activities
TBC; Cheborgei centre II and Korongoi				
<b>KABIANGA/CHEMAMUL WARD</b>				
Build cereal Stores at:- Chebirirbei and Kabianga	1	Improve access to market; Improve farm incomes	Construction of cereal stores at Kabianga and Chebirirbei	Construction works
<b>KAMASIAN WARD</b>				
Maize buying centre store and maize milling plant.	1	Improve market prices of maize; Value addition in maize	Construction of a maize buying center and maize milling plant at Kamasian	Construction works
<b>KAPKATET</b>				
Tea buying centers at; Kaptirbet, itoik, kaptebengwet, chemoiben and Kapkatet, Chematich	1	Hygienic storage and tea selling points	6 tea buying centres	Renovation and expansion.
<b>KAPSUSER WARD</b>				
Buying centers at: Samiytuk, Kiboito, Borborwet, Memonik, Kiboe, Kapnandet, Kaptich, Masarian, Kaptebeswet, Kapkiptui, Kaplemeiwet, Kapcheburon, Sachangwan, bae, Kipngetuny, Chepkutuny and Kapkonyinyis buying center	1	Hygienic storage and tea selling points	17 tea buying centres	Electrification and renovation.
<b>KIPCHIMCHIM WARD</b>				
Improvement of cereal stores	1	Improve farm incomes and improved access to NCPB subsidized fertilizers	Improvement of NCPB stores	Construction works
Public – Coffee – Nursery and Tree Nursery.	2	Improve availability of coffee seedlings	Establish a coffee and tree nursery in the ward	Coffee and tree nursery establishment
<b>KIPKELION WARD</b>				
Coffee factories at Siret; Kimologit; Kipkelion	1	Improve availability of coffee seedlings	Establish a coffee and tree nursery in the ward	Coffee and tree nursery establishment
<b>SOIN WARD</b>				
Construct a cereals store at Soim	1	Increase food security and Improve farm incomes	Construction of a cereal store at Soim	Construction works
Public education on viable enterprises	2	Adopt new technology in order to increase productivity	Entire community	Training farmers on coffee; fruit; dairy cattle and poultry keeping
Green houses	3	Food security	100 per location per year	Establish green houses
<b>TEBESONIK WARD</b>				
Buying of 2 acres tea farm at Cheptagum primary school	1	Increase tea production	establishment of tea farm at Cheptagum primary school	Ploughing; transplanting and tea tendering
Tea buying centers at Kapkisiara location (Kaptebenyo- Kabusinduk) and Chemobei – Namaga)	2	Improve market access for farm produce	Two tea buying centre	Construction works
<b>TENDENO/SORGET WARD</b>				
Farmers training Institute at Tiritab kapkolongei – 100 acres	1	Provide training and accommodation facilities for farmers and staff; Disseminate agricultural technologies to farmers; act as a model farm	Establishment of a Farmers; Training Institute	Site planning; identification of facilities; drawings; Request forestry department for land; construction works
<b>SERETUT/ CHEPTORORIET WARD</b>				

Project Name Location/Ward/Constituency	Priority ranking	Objectives	Targets	Description of Activities
Build tea buying centers	1	Improve market access to farm produce	Tea buying centre in each village.	Construction works

#### Livestock

Project Name Location/Ward/Constituency	Priority ranking	Objectives	Targets	Description of Activities
Dairy Development Programme  Kericho -Belgut -Kipkelion west -Kipkelion east -Bureti -Sigowet /soin	1	To improve rural livelihoods through increased dairy production and Marketing of dairy and Dairy products; Promote use of A.I in the county by subsidizing the cost of delivery of A.I field services in rural areas; Promote establishment of Milk collection and cooling centers in the rural areas; Promote production and utilization of improved pastures.	Establish 400 acres of improved pasture; Conserve 10, 000Tons of feed; Hold 300 demos, 150 field days and 30 exhibitions; Conduct 30 awareness forums on cooperative formation; Set up 5 farmer field schools (FFS) per ward. Train 3000 farmers on record keeping and milk handling; Achieve a total of 3000 inseminations per year in the county; Install at least 10 milk coolers in the wards per year.	Trainings; Hold demos, field days and exhibitions; Increase bulking of planting material; Promote farmer groups on cooperatives formation
Smallholder Poultry Programme  -Kericho sub-county -Belgut sub-county -Kipkelion west sub-county -Kipkelion east sub-county -Bureti sub-county -Sigowet /soin sub-county	2	Improve livelihoods of smallholder poultry farmers and value chain actors through increased incomes from poultry marketing and production; Increased household incomes; Conservation of Indigenous breeds of chickens.	7500 farmers to be trained on feed formulation and feeding strategies; 30 marketing groups to be formed; 7500 farmers to be trained on record keeping, breed improvement, disease control and safety and quality of poultry products.	Trainings; Hold demos, field days and exhibitions; Formation of marketing groups
<i>MEAT GOAT PRODUCTION</i>  -Kipkelion west sub-county -Sigowet /soin sub-county	3	Increase livestock productivity; Facilitate sustainable livestock access to markets; Improve productivity of rangelands of the county.	Train 2500 farmers on feeding, record keeping, breeding, housing and routine management ; Form 4 meat goat marketing groups	Train farmers on appropriate goat keeping technologies
<i>BEE KEEPING PROGRAMME</i>  Kericho sub-county -Kipkelion west sub-county -Kipkelion east sub-county -Sigowet /soin sub-county	4	Increased household incomes through Value addition of Hive products  Enhance the capacity of communities of the lowlands to be food secure and cope with frequent drought	Train 1500 farmers on apiary siting, record keeping and management  Train 14 farmer groups on value addition of bee products  Form 5 marketing groups on bee products	Trainings; Formation of marketing groups
<i>RABBIT IMPROVEMENT PROGRAMME</i>  Kericho sub-county -Kipkelion west sub-county -Kipkelion east sub-county -Bureti sub-county -Belgut sub-county	5	Increased household incomes; Increased production and productivity	Train 500 farmers on feeding strategies, record keeping, breed improvement, housing and disease control; Hold 50 demos and 20 field days; -Form 4 marketing groups	Hold demos, field days and exhibitions; Train farmers on breeding selection and utilization of rabbits and rabbit products.
<i>LIVESTOCK EXTENSION PROGRAMME</i>	6	Strengthen livestock extension capacity services by deploying adequate qualified extension staff to the Wards and sub-counties; Strengthen research-extension-farmer linkages;	Deploy 30 livestock Assistants to the wards; Train 10 livestock officers in gender issues; At least 80 % of the farmers are using improved technologies; Increased number of private sector service providers.	Field days; Farm demonstrations; Farmers tours; Stakeholders Forums, Seminars and workshops; ASK shows; and Exhibitions.
<b>AINAMOI WARD</b>				

Project Name Location/Ward/Constituency	Priority ranking	Objectives	Targets	Description of Activities
Milk cooling Plant	1	Value addition in milk	Establishing a milk processing plant at Ainamoi	Installation of cooling plant; Formation of management committee
<b>CHEBOIN WARD</b>				
Cheborge milk cooler and processing plant	1	Value addition in milk	Establishing a milk processing plant at Ainamoi	Installation of cooling plant; Formation of management committee
<b>CHEPLANGET WARD</b>				
Cherobu Milk cooling and packaging plant	1	Value addition in milk	Establishing a milk processing plant at Cherobu milk cooler	Installation of cooling and packaging plant;
<b>CHEPSEON WARD</b>				
Chepsir milk cooling and packing plant (within the existing Chepsir cooperative Society);	1	Increased storage period of fresh milk	-establish milk coolers in Chepseon, Chesinde and Chepsir	Installation of cooling plant;  Installation of Milk processing and packaging plant
Chepseon Milk processing plant-proposed	2			
<b>KABIANGA/CHEMAMUL WARD</b>				
Chesise Milk cooling plant at Koiwalelach FCS	1	Improve storage period of fresh milk	Establishing a cooling plant at Koiwalelach FCS	Establishment of milk cooling plant
<b>KAPKATET WARD</b>				
Livestock sale yard	1	Improve farm incomes from sale of livestock	Establishment of a livestock sale yard at chesilot	Rehabilitation works
<b>KAPLELARTET WARD</b>				
Establishment of a milk cooling plant at Kaplelartet	1	Improved productivity of livestock	Establish a cooling plants at Kedowa and Kapcheplanga	Procurement and installation of the cooling plant
<b>KAPSOIT WARD</b>				
Milk cooler – proposed site at Kapsait	1	Increase preservation period of stored milk	Install milk cooler at Kapsait trading centre	construction works
<b>KAMASIAN WARD</b>				
Milk Cooler at Kebenet – Market	1	Improve storage period of fresh milk	Install a milk cooler at Kebenet market	Procurement and installation of cooling plant
<b>KIPCHIMCHIM WARD</b>				
Milk cooling plant required in the ward	1	Improve storage period of fresh milk	Install a milk cooling plant	Procurement and installation of cooling plant
<b>KIPKELION WARD</b>				
Milk Cooler at Kipkelion town	1	Improve storage period of fresh milk	Establishment of a milk cooler at Kebenet market	Procurement and installation of cooling plant
<b>LONDIANI WARD</b>				
Construction of milk cooling plant at kapcheplanga trading centre	1	Improved productivity of livestock	Establish a cooling plants at Kedowa and Kapcheplanga	Construction works
<b>SERETUT/ CHEPTORIRIET WARD</b>				
Establishment of a milk cooling plant at Cheptoririet	1	Improved productivity of livestock	Establish cooling plants.	Procurement and installation of cooling plant
<b>SOLIAT WARD</b>				
Construction of a livestock sale yard	1	Improve farm incomes from sale of livestock	Establishment of a livestock sale yard at soliat	Construction works

Project Name Location/Ward/Constituency	Priority ranking	Objectives	Targets	Description of Activities
Kongeren sub-location cooling plant	2	Improve storage period of fresh milk	Establishment of a milk cooler at Kongeren sub-location	Procurement and installation of the cooler
<b>TEBESONIK WARD</b>				
Ngoina; Tebesonik and Kimoro bee keeping	1	Poverty reduction	Bee keeping to be undertaken in two locations and one farm	Training of farmers; procurement of bee hives; installation; harvesting and marketing of honey
<b>TENDENO/ SORGET WARD</b>				
Construction of Gwitu; Miti tatu; Tendeno and Subukia milk cooling plants	1	Improve storage period of fresh milk	Establishment of a milk cooler at the stated sites market	Procurement and installation of the cooler
Construction of livestock sale yards at Kamuingi Centre; Hiltea market	2	Improve farm incomes from sale of livestock	Establishment of a livestock sale yard at identified	Construction works
<b>WALDAI WARD</b>				
Construction of a livestock sale yard	1	Improve farm incomes from sale of livestock	Establishment of a livestock sale yard at Sosiot	Construction works

### Fisheries

Project Name Location/Ward/Constituency	Priority ranking	Objectives	Targets	Description of Activities
Sub county fish multiplication and demonstration centres  County wide	1	Increase fish production; Quality and adequate fish seed available.	One multiplication centre and rotational ward demonstrations	Construct and operationalize fish multiplication centres. Construct training centres for fish farmers in the county.
Construction of modern fresh fish selling facilities  County wide	2	To reduce incidences of loss due to lack of preservation.	One per sub county	Construction of modern fresh fish selling facility within Kericho municipality; Construction of fish selling centers in all urban centres.
Local fish feed manufacturing enterprise  Kericho county	3	Availability of affordable fish feed to increase farmers' profit margins.	Farmers' cluster groups in the respective Sub Counties.	Installation of manufacturing units complete with the miller, Pelletizer, dryer and other accessories.
Promotion of dam and recreational fisheries  County wide	4	To increase fish production.	The communities managing the shallow dams and camp sites.	Procurement of cages and installation. Procurement of fish seed; Procurement of fish feed; Creation of sport fishing camp sites.
<b>CHEBOIN WARD</b> Revival of fish ponds in the entire ward	1	Supplement proteins in local diet; diversify farm enterprises; avail an alternative source of farm incomes	Construction of the mentioned fish ponds	Construction of fish ponds; stocking; feeds; harvesting and sale
<b>KABIANGA WARD</b> Construction of fish ponds at:- Chepnagai, Kapkures: Itondo; Rwandit; Cheptigit; Chelilit; Cheplebegon; Chepngatat; Rokonget; Serone/Kurere; Kipkeurit; Kapindawa; Ngainet;	1	Supplement proteins in local diet; Diversify farm enterprises	Construction of the mentioned fish ponds	Construction of fish ponds; stocking; feeds; harvesting and sale

Project Name Location/Ward/Constituency	Priority ranking	Objectives	Targets	Description of Activities
KapWeldon; Tililbei; Cheptaburbur; Cheptagum; Nyabwangi; Chepsagogo Kap Mote , Chemamul				
<b>KAPKATET WARD</b> Construction of fish ponds at; Kapcheluch, Kapkatet (near water supply), Koitabai, sosit, Itoik and Chematich.		Supplement proteins in local diet; Diversify farm enterprises;	Construction of 6 fish ponds	Procurement of cages and installation; Procurement of fish seed; Procurement of fish feed; Creation of sport fishing camp sites
<b>KAPLELARTET WARD</b> Construction of fish ponds in:- Tililbei; Iraa location; Kapsasur; Kimwogit	1	Supplement proteins in local diet Diversify farm enterprises	Construction of the fish ponds in the mentioned areas	Procurement of cages and installation; Procurement of fish seed and feeds; Creation of sport fishing camp sites
<b>LITEIN WARD</b> Construction fish pond for youth at Kimolwet	1	Supplement proteins in local diet; diversify farm enterprises; avail an alternative source of farm incomes	Construction of fish pond at Kimolwet	Procurement of cagesa and installation; Procurement of fish seed and feeds; Creation of sport fishing camp sites
<b>SIGOWET WARD</b>				
Fishponds at Kapchanga, menet, Sigowet, Kamaget, Cheptuiyet, Kapkeburu, Kaptebengwo, Mindililwet	1	Supplement proteins in local diet; diversify farm enterprises; avail an alternative source of farm incomes	Construction of the mentioned fish ponds	construction of fish ponds; stocking; feeds; harvesting and sale
<b>SOIN WARD</b>				
Introduce fish ponds to all secondary schools	1	Train students on fish farming; increase income generating projects in school; supplement protein in student diet	Construction of fish ponds in secondary schools	Procurement of cagesa and installation; Procurement of fish seed; Procurement of fish feed; Creation of sport fishing camp sites
<b>SOLIAT WARD</b> Construction of fish ponds in all sub-locations	1	Supplement proteins in local diet; diversify farm enterprises; avail an alternative source of farm incomes	Construction of fish pond at Kimolwet	Procurement of cagesa and installation; Procurement of fish seed and feeds; Creation of sport fishing camp sites
<b>TEBESONIK WARD</b> Chesamisiet; Kabusienduk; Siongi and Tebesonik	1	Supplement proteins in local diet; diversify farm enterprises; avail an alternative source of farm incomes	4 fish ponds	Procurement of cagesa and installation; Procurement of fish seed and feeds; Creation of sport fishing camp sites
<b>WALDAI WARD</b> Fishing farming – Kesogoreret	1	Supplement proteins in local diet; diversify farm enterprises; avail an alternative source of farm incomes	-construction of fish pond at Kesogoreret	Procurement of cagesa and installation; Procurement of fish seed and feed; Creation of sport fishing camp sites

## Cooperatives

Project Name Location/Ward/Constituency	Priority ranking	Objectives	Targets	Description of Activities
Ainamoi Constituency Kericho town  Kericho Talai Housing cooperatives and Kericho Swahili Village housing cooperatives	1	Slum upgrading under Kensup Infrastructural improvements Improved standard of living  Pulping of coffee and Value Addition	Residents of the two Slums Society members/Stakeholders  Coffee farmers and members	Street lighting Infrastructural improvements Registration /recruitment of members/mobilization; Siting of the factory;Procurement process, Actual construction, site meetings, monitoring and evaluation
Construction of Coffee factory at Buchenge FCS Ltd	1			
Bureti Constituency/ Roret location  Coffee store and Cherry hopper	1	Coffee processing, Quality improvement and value addition	Coffee farmers, members Stakeholders	Members resolution Raising funds Procurement processes; renovation
Opening of Front Office Service Activity (FOSA) by Green Hills Sacco Society Ltd  Chepsir FCS Ltd Milk Value Addition Plant  Construction of coffee factories at Kasheen Fcs /Cherara Fcs/ Mau Tea multipurpose Cooperative Society ltd  Introducing a two line Tea processing Machinery	1	Improved Service Delivery to the members/customers; Rural Savings mobilization Access of financial services to the community; Increase incomes	Members of the society and ,Community other stakeholders; Dairy Farmers/members Of the cooperatives; Coffee farmers, members ,stakeholders; Tea farmers Members of the society Stakeholders	Construction of Fron Office; Acquisition of SASRA license; Capacity building for the dairy farmers; Construction of milk processing plant; Construction of coffee factory
Kimugul Ward/Londiani Location  Ruskebei DFCS Ltd Installation of Milk Processing Plant	1	Value addition; Improved Marketing; Increased incomes to members	Members of the society; Dairy Farmers,	Feasibility study; Members resolution Raising Funds
Revival and restructuring of Dormant cooperative Societies  County wide	2	Operationalizing the activities of the societies Merging of the uneconomical cooperative units	Dormant cooperative Societies	Baseline survey; Public meetings and the resolutions;
Fintea Union Limited Development of office premises at <b>Kapsuser market</b>	1	Accommodation of proposed farmers Sacco FOSA.	Kericho and Bomet County Tea Growers.	Building; Computerization; Training halls;Conference Facilities
Construction of coffee factory and pulping units of Kichawir <b>Chepseon ward</b>	1	Processing of coffee	Coffee farmers	Processing of title deeds; Construction of the factory
Construction of cane collection and logistic centre at <b>Waldai centre</b>	1	Efficient and timely collection assembly and distribution of cane	Sugar cane farmers of Kericho west district	Construction of office; development of transport system; procurement of tractors and trailers.
Expansion and financial deepening at <b>Kericho west</b> rural sacco micro credit scheme at Kiptere centre	1	Expands the members financial ability	Women and youth of Kericho west	Education and training on resource Mobilization; Partnership with W.E.F and Youth fund
<b>Belgut</b> women sacco table banking project at Sosiot	1	Increase current revolving loan fund	Women traders of Belgut	Revolving loans to Women
Financial depending of Ngao Mema sacco revolving loan fund	1	increase current revolving loan fund	women youth & farmers / traders	Revolving loans to Women, youth and traders.



Project Name Location/Ward/Constituency	Priority ranking	Objectives	Targets	Description of Activities
<b>Kipkok FCS</b> coffee pulper installation & expansion	1	Increase coffee production Direct sales to Market	coffee farmers of lower Sigowet division	Processing of title deeds Installation of pulping machines
Proposed <b>Kabianga women sacco</b> water supply / expansion programme	1	Distribution of water from I Kabianga river	Households of Kabianga centre and the region	- Piping - Treatment - Distribution - Maintenance
Tendeno women Sacco table banking in Tendeno and Subukia <b>Tendeno ward</b>	1	Improve families livelihood	Women traders of Tendeno	Revolving loans to Women
<b>Soliat ward</b> Soin outgrowers sugar company	1	Improve farmers incomes	Sugar farmers in Soliat Ward	Registration of farmers; registration of the identification and company; management team elected
<b>Kapkatet Ward</b> Kapkatet cooperative farmer's society; Kapkatet cooperative union.	1	Improve farmers incomes	Dormant Cooperatives in the ward	Revive through training; restructuring management and mobilization of savings
<b>Tebesonik Ward</b> Kibolgong set Kobor and Kimolwet cooperative societies	1	Improve residence wellbeing	2 cooperative societies	Revive through training; restructuring management and mobilization of savings

#### Veterinary

Project Name Location/Ward/Constituency	Priority ranking	Objectives	Targets	Description of Activities
<b>AINAMOI WARD</b>				
Revival and stocking of Laliat; Poiywek/Kaptongilo; Muiywek; Ketipyese and Kaptoroi, Bagao, Cherungus and Biusiek cattle dips	1	Increase dairy productivity and reduce animal disease prevalence	Revive and stocking 5 dips	Construction and purchase of acaricides; reconstitute dip management committees
<b>CHEBOIN WARD</b>				
Cheboin and Cheborge slaughter facilities	1	Improve meat inspection and transportation; Improve farm incomes	2 slaughter facilities	Renovation of Cheborge market slaughter house; land purchase and construction of Cheboin slaughter facility
Chepkoiyat; Kimwogit; Sosiot; Moburo; Tabet; Ngenda and Chemwor cattle dips	2	Increase dairy productivity and reduce animal prevalence	Revive and stocking 7 dips	Construction and purchase of acaricides; reconstitute dip management committees
<b>CHEMOSOT WARD</b>				
Ngoina road Slaughter facility	1	Maintain hygiene in meat handling	1 slaughter slab	Construction of a slaughter slab at Cheplanget
Chemosot; Kimotio; Chelilis; Kipsereiti; Kusumek and Kipliliat cattle dips	2	Reduce incidences of tick borne diseases; Improve livestock productivity	6 cattle dips	Revival of all cattle dips in the ward and stocking with acaricides
<b>CHEPLANGET WARD</b>				
Cattles dips – revive all cattle dips in the ward (Senetwet, Sugutek, Osururiet, Kapsinendet, Lelach)	1	Reduce incidences of tick borne diseases; Improved livestock productivity	5 cattle dips	Revival of all cattle dips in the ward and stocking with acaricides
Chaplanget slaughter house	2	Maintain hygiene in meat handling	1 slaughter slab	Construction of a slaughter slab at Cheplanget
<b>CHEPSEON WARD</b>				

Project Name Location/Ward/Constituency	Priority ranking	Objectives	Targets	Description of Activities
Cattle dips- supply of acaricides to:- Momoniat ; chepseon, Kipsigori Simotwet, Kichawir ,Kapsat Kipkeremwo, Kapseger, Chepcholiat Kiletien, Monori, Chepsir, Chesinende Leberer, Togomin Kaplomboi,	1	Reduce incidences of tick borne diseases; Improve livestock productivity	Operational cattle dips	Boosting acaricides in cattle dips rehabilitation works
Improvement of slaughter facility at:- Kaptenet; Maili Nne; Chepseon.	2	-improved farm incomes -improved inspection and transportation of meat	3slaughter houses	Rehabilitation of slaughter houses at Kaptenet and Maili Nne
<b>CHILCHILA WARD</b>				
Cattle dips – rehabilitation Siwot , Mentera, Sereng Murgut, Leldet, Koisagat, Kapkese, Cherara, Kokwet, Songonye, Kipteris, Chepkitar, Chepkechei- Chebarus;Torontou, Teldet	1	Reduced incidence of tickborne diseases; Improved productivity of livestock	16 cattle dips	Rehabilitation of all the mentioned cattle dips and purchase of acaricides
Proposed slaughter house at Kokwet center	2	Improved farm incomes; improved inspection and transportation of meat and hygiene	1slaughter houses	Contrsuction of a slaughter house at Kokwet centre
<b>KBIANGA/CHEMAMUL WARD</b>				
Construction of Kapngetuny cattle dip; Cattle dips –Rehabilitation Chemumbe; Kibianga; Kiptome; Changware; Itondo ;	1	-reduced incidences of tick borne diseases -improved livestock productivity	Rehabilitate 9 dips	Construction; rehabilitation and supply of acaricides to the 9 cattle dips
Slaughter house at Chebirirbei market;	1	Improved meat inspection and transportation	1 slaughter house	Construction works; abluion block; fencing; supply of water at Chebirirbei market
<b>KAMASIAN WARD</b>				
Rehabilitate all cattle dips in the ward	1	Reduce incidence of tick borne diseases; Improve productivity of livestock	All cattle dips in the ward	BQ's; tendering; rehabilitation and supply of acaricides to the 9 cattle dips
Cattle dips – proposed Borowet ``B`` Tingatela ; Kasheen; Barera Farm; Kamasian Daraja Crush; Lelu Centre Crush Saoset ; Tapsaron Kapures; Taach-Asis Kapteгаа (kipsongol farm) Mnanda dip	2	- Reduce incidences of tick borne diseases; Improve livestock productivity	14 cattle dips	BQ's; tendering; construction and supply of acaricides
<b>KAPKATET WARD</b>				
Revival of all cattle dips in the ward	1	Reduced incidences of tick borne diseases; Improved livestock productivity	All cattle dips in the ward	BQ's; tendering; rehabilitation and supply of acaricides
Kapkatet sale yard	2	To enhance and increase revenue collection	One modern sale yard and office	Construction of anew sale yard; abluion block; fencing; supply of water and office
Kapkatet Modern Abattoir	3	To enhance accessibility to modern slaughter services	One Abattoir	Construction of a new Modern Abattoir
Kapkatet Hide and skin store	4	Provision of conducive storage	A store	Construction of a skin and hide store
<b>KAPLELARTET WARD</b>				

Project Name Location/Ward/Constituency	Priority ranking	Objectives	Targets	Description of Activities
Cattle dips – proposed Matiret; Kamulok; Barangok	1	Reduce incidences of tick borne diseases; Improve livestock productivity	-construction of Matiret, Kamulok and Barangok cattle dips	Construction works
Revival of all existing cattle dips	2	Reduce incidences of tick borne diseases; Improve livestock productivity	All cattle dips in the ward	BQ's; tendering; rehabilitation and supply of acaricides
<b>KAPSAOS WARD</b>				
Sale yard – Kapsaos and Tendwet	1	Proper area to sale yard	2 livestock sale yard	Identify the site; BQs; tender; construction works
Slaughter house at Kapsaos and Tendwet markets	2	To enhance accessibility to modern slaughter services	2 slaughter houses	Identify the site; BQs; tender; construction works
Renovation of cattle dips at Kaibeyot, buchenge, Kaptego and Kiptegat	3	Reduce incidences of tick borne diseases; Improve livestock productivity	All cattle dips in the ward	BQ's; tendering; rehabilitation and supply of acaricides
Construction of a new dip at Kipsigori	3	Reduce incidences of tick borne diseases; Improve livestock productivity	All cattle dips in the ward	BQ's; tendering; rehabilitation and supply of acaricides
<b>KEDOWA /KIMUGUL WARD</b>				
Renovation and reviving of: Kisabo; Ketitui; Tebesonik; Kimugul; Kipyemit; Kipsigori and mugut cattle dips	1	Reduce incidences of tick borne diseases; Improve livestock productivity	Seven dips renovated and revived	Renovation works and supply of acaricides
Operationalize Chebewor; Lelssotet and Ndarungu Cattle dips	2	Reduce incidences of tick borne diseases; Improve livestock productivity	Three dips operational zed	supply of acaricides
Kedowa slaughter facility	3	To enhance accessibility to modern slaughter services	One modern slaughter house	Rehabilitate the slaughter house
Londiani town slaughter facility	4	Proper area to sale yard	2 livestock sale yard	Identify the site; BQs; tender; construction works
<b>KAPSOIT WARD</b>				
Rehabilitation of:- Makiye; Kenegut; Kisabei Kipkutuny; Muiwek;	1	Reduce tick borne diseases incidence	5 cattle dips	BQ's; tendering; rehabilitation and supply of acaricides
Slaughter house – proposed at kiboybei	2	Avail slaughter facilities	1 slaughter house	construction works
<b>KIPCHIMCHIM WARD</b>				
Revival of cattle dips	1	Reduced incidences of tick borne diseases -improved livestock productivity	Revival of all cattle dips	BQ's; tendering; rehabilitation and supply of acaricides
<b>KIPKELION WARD</b>				
Slaughter house – Kipkelion; Lesirwo and Barsiele	1	Improved meat inspection and transportation	One slaughter house	Construction of anew sale yard; ablution block; fencing; supply of water and office
Lesirwo Auction/sale yard	2	Proper area to sale yard	One livestock sale yard	Identify the site; BQs; tender; construction works
Blue hills; Tumoek cattle dips	3	Reduced incidences of tick borne diseases; improved livestock productivity	2 dips revived	Rehabilitation works; constitution of management committee; opening of bank account
Siret; Lesirwo; Kimologit; Tumoek; Blue Hills; Maisbun; Kaula A ; Kaula B; Kipkleion Township; Matarmat; Kalyet; Sugutek; Chemamul; Kaplaba	4	Reduce incidences of tick borne diseases -improved livestock productivity	14 dips fully operational	constitution of management committee; opening of bank account
Field Staff	5	Increased productivity	One extension officer per location	Deployment staff to the location to provide extension services

Project Name Location/Ward/Constituency	Priority ranking	Objectives	Targets	Description of Activities
Soil Conservation	6	Increased productivity	One demonstration farm	Develop a demonstration farm at soil
<b>KISIARA WARD</b>				
Masore; Kapyongon; Ipsereti; Mabasi; Karekut and Cherara cattle dips	1	Reduced incidences of tick borne diseases; improved livestock productivity	6 dips revived	Rehabilitation works; constitution of management committee; opening of bank account
<b>KUNYAK WARD</b>				
Cattle dips - rehabilitation Singoiwek; Kitoi; Kotetni; Talai	1	-reduce incidences of tick borne diseases -improved livestock productivity	4 dips revived	Rehabilitation works; constitution of management ;Committee; opening of bank account
<b>LITEIN WARD</b>				
Fence and survey Twolyot dip	1	Secure the dip premises	One cattle dip	Fencing of Twolyot cattle dip
Rehabilitation Chepkoiyet; Chemitan; Yotik; Twolyot cattle dips	1	Reduce incidences of tick borne diseases; Improve livestock productivity	4 cattle dips	Rehabilitation works
Proposed cattle dips:- Cheribo; Chebune	2	Reduce incidences of tick borne diseases; Improve livestock productivity	2 cattle dips	Construction works
Slaughter facility at Litein town		Improve hygiene in meat handling	1 slaughter facility	Construction works
<b>LONDIANI WARD</b>				
Cattle dips – rehabilitation Kimaut, Tilolwet, uskebei	1	Reduce incidence of tickborne diseases	3 dips	BQ's; tendering; rehabilitation and supply of acaricides
cattle dips – proposed Jagoror; Yetu; Kamuung; Chenorut; Chesilyot	2	Reduced incidence of tickborne diseases	5 dips	rehabilitation works
<b>SIGOWET WARD</b>				
Slaughter facility at Sigowet Sub-Location, Kiptere, Kebeneti and Mindililwet	1	Improved meat inspection and transportation	One slaughter house	construction works; ablution block; fencing; supply of water
Rehabilitation of cattle dips at Cheptuiyet, Nyaburu, Keteso, Sigowet, Kapkesiro	1	Improve livestock production and control tick borne diseases	Livestock farmers	Construction and rehabilitation works
Proposed construction of cattle dip at maemba	2	Improve livestock production and control tick borne diseases	Livestock farmers	Construction works
<b>SERETUT/CHEPTORORIET WARD</b>				
Construction of new cattle dips and revives the existing.	1	Reduce incidences of tick borne diseases; Improve livestock productivity	5 cattle dips	BQ's; tendering; rehabilitation and supply of acaricides
<b>SOIN WARD</b>				
Construct new cattle dips at:- Chepkitwal village; Nyaberi; Kapchebwai (2 cattle dips); Nyalibuch; Koyabei	1	Reduce incidences of tick borne diseases; Improve livestock productivity	5 cattle dips	BQ's; tendering; rehabilitation and supply of acaricides
Cattle dips rehabilitation:- Ratinwet; Kipkwes; Kaptalamwa; Simbi; Kipsitet; Kaplelach; Kileges; Kapkigoro;	2	Reduce incidences of tick borne diseases; Improve livestock productivity	8 cattle dips	BQ's; tendering; rehabilitation and supply of acaricides
Slaughter house at Kipsitet market	3	Improved meat inspection and transportation	One slaughter house	-construction works; ablution block; fencing; supply of water
Sale yard at Kipsitet market	4	To enhance and increase revenue collection	One modern sale yard and office	Construction of anew sale yard; ablution block; fencing; supply of water and

Project Name Location/Ward/Constituency	Priority ranking	Objectives	Targets	Description of Activities
				office
<b>SOLIAT WARD</b>				
Rehabilitation of cattle dips Chemutian; Kapsorok/Chebaran; Kabokyek; Kurabei; Soliat/Kingeren; Kapkara; Kipkures (Kibalo); Kiptugumo; Chesunet: Mogonjet,	1	Reduce incidences of tick borne diseases; Improve livestock productivity	9 cattle dips	Rehabilitation works; constitution of management ;Committee; opening of bank account
Construction of an abattoir	2	Improved meat inspection and transportation	One abattoir	Construction works; ablution block; fencing; supply of water
<b>TEBESONIK WARD</b>				
Mekunyet; Kesengit; Sirityet; Kapsimbire; Kibugat; Kelunet; Kimoro; Kipsomoi; Ngoino and Kapkawa cattle dips	1	Reduced incidences of tick borne diseases; Improved livestock productivity	10 cattle dips	Revival; Rehabilitation works; constitution of management; supply of acaricides
Tebesunik sale yard	2	To enhance and increase revenue collection	One modern sale yard and office	Construction of anew sale yard; ablution block; fencing; supply of water and office
Tebesunik slaughter facility	3	Improved meat inspection and transportation	One battoir	construction works; ablution block; fencing; supply of water
<b>TENDENO/SORGET WARD</b>				
Rehabilitation of: Gwitu cattle dip; Kiplokyi Cattle dip; Benditai Cattle dip; Kamuingi cattle dip; Kivuno cattle dip; Hawi cattle dip;	1	Reduce incidences of tick borne diseases; Improve livestock productivity	6 cattle dips	Rehabilitation works; constitution of management ;Committee; opening of bank account
Slaughter Facility - Kamuingi II center; Sachangwan; Benditai; tendeno and Subukia	2	Improved meat inspection and transportation	One battoir	construction works; ablution block; fencing; supply of water

### Wildlife

Project Name Location/Ward/Constituency	Priority ranking	Objectives	Targets	Description of Activities
Game park and tourist conservancy	1	Attract tourist; Boost revenue	One game park and a conservancy	Fencing; stocking; marketing in the mau forest

### Lands

Project Name Location/Ward/Constituency	Priority ranking	Objectives	Targets	Description of Activities
Integrated land settlement (Theselia)	1	Create harmony and cohesion	An established estate	Demarcation; planning; development
Repossess Kipsitet market land	2	Avail land for public use	Parcel of land	Surveying; demarcation; fencing

### Forestry

Project Name Location/Ward/Constituency	Priority ranking	Objectives	Targets	Description of Activities
Conservation of Mau Forest	1	Increase forest cover; carbon credit trading	Mau forest	Reafforestation and afforestation; road maintenance
Tree Nursery at <b>Kapkatet ward</b>	1	To enhance the availability of tee seedlings	Women and youth groups	Revive the tree nursery, reposses the encroached land

### FLAGSHIP PROJECTS

Name of Project/Programme	Location	Description of activities	Status of Implementation
Livestock marketing services and value addition	County wide	Formation products marketing groups; Build capacity of players in value addition in processing, packaging, storage and distribution; Collect, analyze and disseminate livestock market information; Carry out Animal disease surveillance; Control vectors and livestock pests in the county; Disease specific contingency plans developed.	New

### 7.1.5 Strategies for Mainstreaming Cross Cutting Issues in the Sector

The sector contributes towards eradication of extreme poverty and hunger while ensuring environmental sustainability. Rural population is dependent on natural resources i.e. land, water, forest and wetlands to meet food security and income generation.

Similarly, the livelihood of the urban population is affected by the absence of safe drinking water and sanitation facilities. In this regards, reforestation programs, community conservation programs have been proposed with an aim of tackling the problem of environmental degradation. This will ensure that the county achieve MDG goal 7, on ensuring environmental sustainability. The sector has also played a very important role in HIV and AIDs awareness. This has been achieved through mainstreaming HIV and AIDs in day to day activities and especially during field days and Barazas.

Women and youth have been empowered through Women Enterprise Funds and Youth Enterprise Funds respectively to invest in agricultural activities. People living with disabilities have also been encouraged to undertake farming such rearing of poultry by utilizing people with disability cash transfers.

## 7.2 Health

This sector comprises of Medical Services, Public health and Sanitation and Research and Development sub-sectors.

### 7.2.1 Sector Mission and Vision

The sector vision is *“An efficient and high quality health care system that is accessible, equitable and affordable for every Kenyan”* while the mission is *“To promote and participate in the provision of integrated and high quality promotive, preventive, curative and rehabilitative health care services to all Kenyans”*.

### 7.2.2 County Response to Sector Vision and Mission

A well developed and healthy human resource is an important aspect in the development of the county. The sector provides both preventive and curative services. It ensures a healthy population who can actively participate in development activities in the county. The big challenge, however, is

shortage of qualified health personnel; inadequate medical facilities and equipments; high poverty rates; HIV and AIDs prevalence; and reduced budgetary allocation for the sector. The county will therefore endeavour to provide health care facilities and to create awareness for improved health seeking. Over the plan period, the county will strive to improve provision of health services to resident that will include provision of ambulance services, full immunization services and referral services among others.

### 7.2.3 Role of Stakeholders

Stakeholder	Role
Health Department	Provide policy on health related issues
Private sector	Provision of health care services
Civil society organizations	Provision of health care services and carry out activities on reduction of HIV/Aids prevalence
Population Department	Dissemination of population issues, promote reproductive health services and use of contraceptives.
Technical Committee/CACC	Help reduce HIV/AIDS prevalence, encourage care and support for the affected and infected people. Facilitate the funding of CSOs
Donors	Provide grant for the construction of health infrastructure.
Walter Reed Project	Carry out research on HIV/Aids vaccine
Health facilities	Provide preventive and curative health services. Conduct immunization for preventable diseases.

### 7.2.4 Projects and Programmes

#### I) Ongoing projects/Programmes

Project Name/ Location/Ward/Constituency	Objectives	Targets	Description of Activities
<b>AINAMOI WARD</b>			
Merto dispensary	Ease of access to health service	Better services	Completion and equipment
Ainamoi health centre	Ease access to health services; Offer 24 hour services; Effective and efficient service delivery; To offer preservation services	Better services	Purchase ambulance; Construct staff houses; Purchase diagnostic equipment; Construction of mortuary
<b>CHEMOSOT WARD</b>			
Chemosot Dispensary	To have inpatient facilities for female clients	Complete facility	Completion of inpatient facility
Chellilis Dispensary	To have sufficient space for drug storage	Good storage	Completion of drug store
<b>CHEPSEON WARD</b>			
Momoniat Heath Centre	To provide better services to the patients and improve maternal and child health care	Two twin staff quarters; one maternity wing; An ambulance; Various equipment	Construction of Staff quarters block currently at 50% completion rate
Kapseger Dispensary	To increase delivery by skilled health care workers	One maternity wing	Construction of Maternity ward currently at 80% completion rate
Chepcholiet Dispensary	To increase delivery by skilled health care workers and improve maternal and child health care	One maternity wing	Construction of Maternal and child health block currently at 50% completion rate



Project Name/ Location/Ward/Constituency	Objectives	Targets	Description of Activities
Chepseon Dispensary	To provide better services to the patients and improve maternal and child health care	One maternity wing; OPD	Construction of Out- patient block currently at 20% completion rate
<b>CHILCHILA WARD</b>			
Sereng Dispensary	To improve maternal health services.	To increase delivery by skilled health care workers	Construction of Maternity ward currently at 90% completion rate
Songonyet Dispensary	To improve maternal health services.	To increase delivery by skilled health care workers	Construction of Maternity ward currently at 90% completion rate
Makyolok Dispensary	To improve maternal health services.	To increase delivery by skilled health care workers	Construction of Maternity ward currently at 90% completion rate
Burutu Dispensary	To improve maternal health services.	To increase delivery by skilled health care workers	Construction of Maternity ward currently at 20% completion rate
Cherara Dispensary	To improve maternal health services.	To increase delivery by skilled health care workers	Construction of ward currently at 90% completion rate
<b>KABIANGA/CHEMAMUL WARD</b>			
Kabianga Health Centre.	To improve on drug storage.	Proper storage of drugs.	Construction of a drug store, 80% complete, (CDF funded).
Nyabangi Dispensary.	To improve maternal health care; offer laboratory services.	Reduce maternal morbidity and mortality.	Construction of a maternity and laboratory units. 50% complete, (funded JFK); Construction of a laboratory, 50% complete, (funded by CDF).
Kiptome Dispensary	To improve maternal health care and other services	Two twin	Construction of a staff house, 80% complete, (funded by CDF).
Chebiriibe dispensary	To improve maternal health care; Reduce maternal morbidity and mortality	Functioning MCH clinic	Construction of MCH clinic. 80% complete, (funded by CDF).
<b>KAPLELARTET WARD</b>			
Kiplelgutik Dispensary.	To improve maternal health care; offer laboratory services.	One maternity wing; one laboratory	Construction of maternity unit and laboratory, 80% complete, funded by latif); construction of a laboratory, 60% complete, (funded by CDF)
Kiptere dispensary	To have staff on call at night; Improve maternal health care and other services	2 twin two bedroom house	Construction of staff house, 75% complete, (funded by CDF).
Kapchanga Dispensary	To have staff on call at night; Improve maternal health care and other services.	2 twin two bedroom house	Construction of a staff house, 75% complete.
Kaplelartet Dispensary	Offer laboratory services; carryout ANC	One laboratory	Construction of a laboratory, 90% complete, (funded by CDF).
Kapsomboch Dispensary	Offer laboratory services; carryout ANC	One laboratory	Construction of a laboratory, 80% complete, (funded by CDF).
<b>KAPSOIT WARD</b>			
Kapsoit Dispensary	To improve maternal health care; offer laboratory services.	One maternity wing	Construction of maternity unit. 70% complete (funded by CDF).
<b>KAPSUSER WARD</b>			
Sachorian Dispensary	To improve maternal health care; offer laboratory services.	Maternity wing; one lab; personnel	Maternity wing, Laboratory, completion of Doctor's houses, electricity, supply of drugs and deployment of personnel.

Project Name/ Location/Ward/Constituency	Objectives	Targets	Description of Activities
Kapkiptui Dispensary	To improve maternal health care; offer laboratory services.	Maternity wing; one lab; personnel; land; drugs as per requisition	Maternity wing, Laboratory, wards, completion of Doctor's houses, electricity, supply of drugs and deployment of personnel., purchase of land
Kapsuser Dispensary	To improve maternal health care; offer laboratory services.	Maternity wing; one lab; personnel; electricity supply	Maternity wing, Laboratory, completion of Doctor's houses, electricity, supply of drugs and deployment of personnel
<b>KIMUGUL/KEDOWA WARD</b>			
Kedowa Health Centre	To increase delivery by skilled health care workers	One maternal wing	Construction of Maternity ward currently at 90% completion rate
Chebewor Dispensary	To provide better services to the patients and improve maternal and child health care	One maternal wing	Construction of Out- patient block currently at 50% completion rate
Kimugul Dispensary	To provide better services to the patients and improve maternal and child health care	One maternal wing	Construction of Out- patient block currently at 50% completion rate
Kiprengwe Dispensary	To provide better services to the patients and improve maternal and child health care	Outpatient department complete and in use	Construction of Out- patient block currently at 50% completion rate
<b>KIPCHEBOR WARD</b>			
Kericho District Hospital	To support service delivery to critically ill patients; Support installation of central oxygen piping support patient monitoring and treatment.	One HDU	Completion of HDU; Piping of oxygen to HDU and equipping HDU
<b>KIPCHIMCHIM WARD</b>			
Kapcheptor Dispensary	To provide better services to the patients and improve maternal and child health care	Equipment assorted	Equipping; drug supply and personnel
<b>KISIARA WARD</b>			
Roret Sub District Hospital	To provide surgical services to its clients	A complete theatre	50% complete
<b>LONDIANI WARD</b>			
Kimaut Dispensary	To improve maternal health services.	One wing of maternity	Completion of Maternity ward currently at 75% completion rate; Construction of staff quarters, septic tank and ablution block.
Lemotit Dispensary	To improve maternal health services.	One wing of maternity	Completion of Maternity ward currently at 50% completion rate; Construction oof staff quarters, septic tank, ablution block, supply of equipment, staff employment.
<b>SERETUT/CHEPTORORIET WARD</b>			
Construction of a maternity unit at Seretut Dispensary	To improve maternal health care; reduce maternal morbidity and mortality	Reduce maternal morbidity and mortality.	Construction of a maternity unit, 80% complete (funded by CDF); Equip the unit
Chepkoton Dispensary	To improve maternal health care and other services	1 two bedroom house	Construction of a staff house, 90% complete, (funded by CDF).
Kapsuser Dispensary	To improve maternal health care; reduce maternal morbidity and mortality	Reduce maternal morbidity and mortality.	Construction of MCH clinic, 75% complete (funded by CDF).
<b>SIGOWET WARD</b>			

Project Name/ Location/Ward/Constituency	Objectives	Targets	Description of Activities
Relocation of Chemegong Dispensary	To relocate the dispensary and easy access to the facility	Functional facility	Construction of a new facility at a new site. 80% complete, (funded by CDF).
Kapkeburu Dispensary	To start offering laboratory services; ANC profile	One laboratory	Construction of a laboratory, 90% complete.
Kebeneti G.O.K Dispensary.	To have staff on night duty; Reduce maternal mortality and morbidity; To improve maternal health care.	1 maternal unit and two twin two bedroom houses	Construction of staff house, 85% complete,(funded by CDF); Construction of a maternity unit, 90% complete, (funded by CDF).
<b>SOIN WARD</b>			
Kapkormom dispensary	Effective and efficient service delivery	Better services	Completion of outpatient department
Kejiriet dispensary	Easy accessibility of health services	2013-2017	Completion of outpatient department and equipping
<b>TEBESONIK WARD</b>			
Siowei dispensary	Offer laboratory services; carryout ANC	One laboratory	Completion of laboratory;
Tebesonik Dispensary	Effective and efficient service delivery	One facility	Upgrading to health center and supplied with water
Kibugat Dispensary	Effective and efficient service delivery	One facility	Upgrading to health center and supplied with water
Kapkisiara Dispensary	Effective and efficient service delivery	One facility	Upgrading to health center and supplied with water
Kelunet dispensary	Effective and efficient service delivery	One facility	Completion of ongoing facilities
Kiboeto dispensary	Effective and efficient service delivery	One facility	Completion of ongoing facilities
<b>TENDENO/SORGET WARD</b>			
Relocation of Gwitu Nursery to Gwitu Primary to create space for construction of Kongoni dispensary	Easy accessibility of health services	Operational facility	Completion OPD; Equipping; Employment of staff
Mugumoini Dispensary/Tendeno-Sorget/Kipkelion East	To increase delivery by skilled health care workers	One maternity wing;	Construction of Maternity ward currently at 75% completion rate
Subukia Dispensary/Tendeno-Sorget/Kipkelion East	To increase delivery by skilled health care workers	maternity wing;	Construction of Maternity ward currently at 80% completion rate
Masaita Dispensary/Tendeno-Sorget/Kipkelion East	To increase delivery by skilled health care workers	maternity wing;	Construction of Maternity ward currently at 60% completion rate
Kamuingi II Dispensary/Tendeno-Sorget/Kipkelion East	To provide better services to the patients	Two twin staff quarters	Construction of Staff quarters block currently at 75% completion rate
<b>WALDAI WARD</b>			
Construction of a maternity unit at Kaborok Dispensary	To improve maternal health care.	Reduce maternal morbidity and mortality.	Construction of a maternity unit, 70% complete, (funded by CDF).
Kiplalmat Dispensary	To improve maternal health care.	1 wing maternity.	Construction of maternity unit and MCH.20% complete, (funded by CDF).
Cheronget Dispensary.	To improve maternal health care; Reduce maternal morbidity and mortality	One maternal wing	Construction of maternity unit. 20% complete,(funded by CDF).

## ii) New proposed projects

Project Name/ Location/Ward/Constituency	Priority Ranking	Objectives	Targets	Description of Activities
---	------------------	------------	---------	---------------------------

Project Name/ Location/Ward/Constituency	Priority Ranking	Objectives	Targets	Description of Activities
<b>COUNTY WIDE PROJECTS</b>				
Staff capacity building and motivation to enhance service delivery	1	Improvement in health care workers skills through training and continuous medical updates; Workload based hiring of staff; 24 hour service provision by providing staff with accommodation/ staff quarters	All health care staff in different cadre	Training of staff; mentorship; CME'S; Establishment of medical library and e-learning centre; staff appraisal and reward annually; hiring of new staff; establishment of staff quarters in each facility
Health facilities computerization and networking to improve service delivery	2	Improve service delivery by networking service delivery units in identified health facilities	4 facilities to be networked yearly beginning with high volume facilities	Purchase of computers and medical software; Orientation of staff; networking of service delivery units
Supplies storage	3	Safe storage of drugs; vaccines and other supplies	1 central store at sub county head quarters; 4 improved pharmacies annually	Building central store at district head quarters; establishment of 4 improved pharmacies and drug store annually beginning with high volume facilities
Formation and strengthening of community units	4	-Empowering communities through community health strategy approach	Establish 8 community units per year	Training of community health workers  Monthly dialogue days; Quarterly Action days; quarterly joint coordinating meetings
Kipkelion East District Health Management Team	5	To be able to provide oversight and implementation of various government policies and objectives; To provide mentorship	DHMT health facility;	Construction of the DHMT offices; Equipping DHMT offices with Furniture, Computers;
Kipkelion East sub County	6	Emergency preparedness	One utility vehicle; an ambulance	Procurement of a utility vehicle- double cabin pick; Procurement of a well equipped ambulance;
Social Health Insurance Scheme.	7	To guard the community from catastrophic spending due to out of pocket spending	General public	Sensitization; registration;
Ablution block	8	To ensure that citizens have access to sanitary facilities.	2 ablution vlocks per sub county	Construction of two ablution blocks in every sub county at urban centres
Cemeteries	9	To have proper managed cemeteries and enough burial space	3 cemeteries	Fencing of all cemeteries and Purchase land for the full ones
Waste management	10	Effective waste collection To ensure proper waste management	All urban areas	Purchase of Dust bins in all urban centres & installing them in strategic positions; Garbage collection in all urban centres
Dump sites	11	To ensure proper disposal of waste and reduce harm to the community	One dump site	Relocation of dump sites
Staff recruitment	12	Effective and efficient service delivery	Nurses; doctors; clinicians; public health; dentist	Advertisement; interviewing; recruitment
<b>AINAMOI WARD</b>				
Ainamoi Health Centre	1	To enhance service delivery through facility improvement	Functional and fully	Infrastructural improvement; Renovations

Project Name/ Location/Ward/Constituency	Priority Ranking	Objectives	Targets	Description of Activities
			equipped facility	woks; Fencing and gate; purchase of new diagnostic equipment; Purchase of an ambulance to be stationed at Ainamo; and a theatre
Chepkoiyo Dispensary	2	To enhance service delivery through facility improvement	A laboratory	Completion and construction of a laboratory
Lalial Dispensary	3	To enhance service delivery through facility improvement	A laboratory	Completion and construction of a laboratory
Merto Dispensary	4	To enhance service delivery through facility improvement	A laboratory	Completion and construction of a laboratory
Bagao dispensary (new)	5	Access to basic health	An OPD; a laboratory; nurse; support staff n equipment	BQs; Tendering; Construction of OPD; recruitment of personnel; equipment
Kamelilo coffee factory dispensary	6	Access to basic health	Functional and fully equipped facility	BQs; Tendering; Construction of OPD; recruitment of personnel; equipment
Kapkwen dispensary	7	Access to basic health	Functional and fully equipped facility	BQs; Tendering; Construction of OPD; recruitment of personnel; equipment
Kipkwez dispensary	8	Access to basic health	Functional and fully equipped facility	BQs; Tendering; Construction of OPD; recruitment of personnel; equipment
Chepkoiyan Dispensary	9	Access to basic health	Functional and fully equipped facility	BQs; Tendering; Construction of OPD; recruitment of personnel; equipment
Kaparus Dispensary	10	Access to basic health	Functional and fully equipped facility	BQs; Tendering; Construction of OPD; recruitment of personnel; equipment
<b>CHAIK WARD</b>				
All health facilities	1	Access to basic health care	All health facilities	Supply of drugs, equipment and employment of personnel
<b>CHEBOIN WARD</b>				
Cheborgei Health Centre	1	To offer better services to the community and Effective and efficient service delivery	Drugs (as per need); a water tank and functioning incinerator	Improvement of outpatient facilities and purchase of medical equipment, buy a water storage tank, repair incinerator
Cheboin Dispensary	2	To have staff on call to attend to emergencies.	Staff quarters (Two twin two bed room houses	Construction of staff houses.
Kiptewit Dispensary	3	To offer services to the community; Effective and efficient service delivery	Functional OPD; 1 maternity wing and two bedroom twin house	Improvement of the outpatient department, construction of maternity ward, and construction of staff houses.
Kapsogut Dispensary	4	To offer better services to the community; Effective and efficient service delivery	Land (1/2 acrea); staff, OPD; equipment	Need for more land, Improvement of outpatient facilities, construction of a maternity and purchase of

Project Name/ Location/Ward/Constituency	Priority Ranking	Objectives	Targets	Description of Activities
				medical equipment.
Kaptele/ Malinja Dispensary	5	To offer services to the community; Effective and efficient service delivery	Land (1/2 acrea); staff; OPD; equipment	Construction and equipping of a facility.
Kaborus Dispensary (New)	6	easy accessibility of health services; Effective and efficient service delivery	Land (1/2 acrea); staff; OPD; equipment	Purchase land; construction, equipping, employment of staff
Korongoi dispensary (New)	7	easy accessibility of health services; Effective and efficient service delivery	Land (1/2 acrea); staff; OPD; equipment	Purchase land; construction, equipping, employment of staff; new proposal
Ngororga dispensary	8	To offer better services to the community and Effective and efficient service delivery	Drugs (as per need); a water tank and functioning OPD and an incinerator	Improvement of outpatient facilities and purchase of medical equipment, buy a water storage tank, repair incinerator
<b>CHEMOSOT WARD</b>				
Chemosost Health centre	1	To offer better services to the community; Effective and efficient service delivery	Land (1/2 acrea); staff; OPD; equipment	Construction of staff houses and improvement of the facility
Getarwet Dispensary	2	Effective and efficient service delivery	Land (1/2 acrea); staff; OPD; equipment	Construction of staff house, a maternity wing, ablution block for patient and improvement of outpatient facilities
Chelilis Dispensary	3	Effective and efficient service delivery	Land (1/2 acrea); staff; OPD; equipment	Construction of staff houses and improvement of the facility
Quadalupe dispensary	4	Effective and efficient service delivery	Land (1/2 acrea); staff; OPD; equipment	Improvement of outpatient facilities and purchase of medical equipment.
Samisbei	5	Effective and efficient service delivery	Land (1/2 acrea); staff; OPD; equipment	Purchase land; construction, equipping and employment of staff.
Kabitungu dispensary	5	Effective and efficient service delivery	OPD; an administration block; two twin bedroom staff quarters	Improvement of outpatient facilities and purchase of medical equipment.
<b>CHEPLANGET WARD</b>				
Cheplanget Dispensary	1	Effective and efficient service delivery	2 twin staff quarters; 1 maternity wing; two ablution blocks and one OPD	Construction of staff house, a maternity wing, ablution block for patient and improvement of outpatient facilities
Sosit dispensary proposed and land is available	2	Effective and efficient service delivery	Assoted equipment; ½ acrea of land and staff	Purchase land; construction, equipping, employment of staff
Kenene Health center	3	Effective and efficient service delivery	Electricity supply; equipment	Equipping the facility and installation of electricity
Butiik Dispensary	4	Effective and efficient service delivery	OPD; an administration block; two twin bedroom staff quarters	Improvement of outpatient facilities and purchase of medical equipment.
Kipwastuiyo Health Centre	5	Effective and efficient service delivery		Improvement of the facility and construction of a laundry equipped with a laundry machine, construction of a pediatric ward, admin block, and staff houses.
Tiriitab Moita Dispensary	6	Proximity to healthcare by	Operational dispensary	Newly proposed facility; OPD; Staff quarters; Staff,

Project Name/ Location/Ward/Constituency	Priority Ranking	Objectives	Targets	Description of Activities
		residence		registration; MCH
<b>CHEPSEON WARD</b>				
Momoniat Health Centre	1	To ensure drugs are stored well, ensure proper diagnosis of patients; improve on infection prevention; . To increase delivery by skilled health care workers; ;Ensure proper disposal of medical wastes;	Increase the percentage of skilled deliveries.	Equipping of the Maternity ward; Purchase an ambulance, Construction of water reservoirs ; Construct a Laboratory for proper Diagnosis; Construction of an incinerator; Construct a secure store
Chepcholiet Dispensary	1	To improve maternal health services. Improve on infection prevention Proper diagnosis and treatment of patients	Ensure increased percentage in skilled deliveries  Proper diagnosis	Purchase of maternity equipment;construction of water reservoirs at; onstruct a staff quarters; To construct and equip a laboratory and ensure proper functioning;construction of an incinerator; construct a proper and secure store;construct an outpatient block with an MCH room, CWC clinic, Family Planning clinic, pharmacy
Chepsir Dispensary	1	To improve maternal health services; To ensure proper diagnosis and treatment of patients; Ensure proper disposal of medical wastes. Ensure proper storage of drugs and other medical commodities. Increase availability of skilled health care workers to attend to patients.	To increase service delivery by skilled health care workers; Reduce risk of infection from medical waste; 24 hour availability of staff	Construction of Maternity Ward Construction of water reservoirs; Equipping the outpatient block; To construct and equip a laboratory and ensure proper functioning; Construction of an incinerator; Construct a proper and secure store; Construct a staff quarters
Chepseon market dispensary (Proposed)	1	Acces to health care	OPD and MCH functioning; nurse and support staff	Drawings; tendering; construction works; staff
Kichawir dispensary	1	Improve health delivery services	Equipment; OPD functioning	Identification of equipment; procuring the equipment; renovate and expands the facility
Chepseon Dispensary	2	Ensure infection prevention Ensure outpatient sevices are carried to standard To ensure proper diagnosis and treatment of patients; Ensure proper disposal of medical wastes. Ensure proper storage of drugs and other medical commodities; Increase availability of skilled health care workers to attend to patients.	Deliver safe care to the patients Effective delivery of services; Better health outcomes. Reduce risk of infection from medical waste. Ensure accountability 24 hour availability of staff	Construction of water reservoirs; Equipping the outpatient block To construct and equip a laboratory and ensure proper functioning;construction of an incinerator; Construct a proper and secure store Construct a staff quarters
Kapseger dispensary	2	To improve maternal health services; To improve access to essential services and improve on infection prevention; To ensure proper diagnosis and treatment of patients; To ensure that the outpatient services are carried to standard; To ensure	Increase the percentage of skilled deliveries. Diagnostic services ; Standardised care;	Equipping of the maternity ward with the delivery beds, incubators, delivery sets; Construction of water reservoirs; Construct a staff quarters; Construct a Laboratory for proper Diagnosis;Construction of



Project Name/ Location/Ward/Constituency	Priority Ranking	Objectives	Targets	Description of Activities
		that essential medicines and medical supplies, food and general supplies are stored well		an incinerator; To construct and equip a laboratory an ensure proper functioning; Construct an outpatient block with an MCH room, CWC clinic, Family planning clinic, Pharmacy;Construct proper and secure a store
Kiletin dispensary	2	To improve access to essential services and improve on infection prevention; To ensure that essential medicines and medical supplies, food and general supplies are stored well	Safe care Diagnostic services; Standardised care To ensure proper accountability	Construct an outpatient block with an MCH room, CWC clinic, Family planning clinic, Pharmacy;Construct proper and secure a store
Cheyemen dispensary	2	To improve access to essential services and improve on infection prevention; To ensure that essential medicines and medical supplies, food and general supplies are stored well	Safe care Diagnostic services; Standardised care To ensure proper accountability	Construct an outpatient block with an MCH room, CWC clinic, Family planning clinic, Pharmacy;Construct proper and secure a store
Kamachungwa dispensary (Proposed)	2	Easy accessibility of services	Mobile clinic	Purchase land; construction, equipping, employment of staff
Kamarus dispensary (proposed)	3	Easy accessibility of services	Mobile clinic	Purchase land; construction, equipping, employment of staff
Tea zone dispensary (proposed)	3	Easy accessibility of services	Mobile clinic	Purchase land; construction, equipping, employment of staff
Kondamet dispensary (proposed)	3	Easy accessibility of services	Mobile clinic	Purchase land; construction, equipping, employment of staff
Tilito dispensary (Proposed)	3	Easy accessibility of services	Mobile clinic	Purchase land; construction, equipping, employment of staff
Kipkeremwo dispensary (proposed)	4	Easy accessibility of services	Mobile clinic	Purchase land; construction, equipping, employment of staff
<b>CHILCHILA WARD</b>				
Fort Tenan Sub District Hospital	1	To offer better and comprehensive services to the community and ipkelio referral for ipkelion d car; To offer better diagnostic services; To make available preservation ipkelio to the community	Better health outcomes; Better health outcomes	Construction of inpatient facilities with surgical ward, medical wards, maternity, general wards and pediatric ward; Purchase of medical equipment Construct a morgue
Koisagat Dispensary	2	Effective and efficient service delivery; reduce maternal and infant	One maternity wing; one twin two bedroom house	Construction of a maternity wing and staff houses

Project Name/ Location/Ward/Constituency	Priority Ranking	Objectives	Targets	Description of Activities
Sereng Dispensary	3	Ensure infection prevention; Ensure outpatient services are carried to standard; To ensure proper diagnosis and treatment of patients; Ensure proper disposal of medical wastes; Ensure proper storage of drugs and other medical commodities; Increase availability of skilled health care workers to attend to patients.	Deliver safe care to the patients; Effective delivery of services; Better health outcomes; Reduce risk of infection from medical waste; Ensure accountability 24 hour availability of staff	Construction of water reservoirs Equipping the outpatient block To construct and equip a laboratory and ensure proper functioning Construction of an incinerator Construct a proper and secure store Construct a staff quarters
Songonyet Dispensary	4	Ensure infection prevention; Ensure outpatient services are carried to standard; To ensure proper diagnosis and treatment of patients; Ensure proper disposal of medical wastes Ensure proper storage of drugs and other medical commodities; Increase availability of skilled health care workers to attend to patients.	Deliver safe care to the patients Effective delivery of services. Better health outcomes. Reduce risk of infection from medical waste. Ensure accountability 24 hour availability of staff	Construction of water reservoirs Equipping the outpatient block To construct and equip a laboratory and ensure proper functioning Construction of an incinerator Construct a proper and secure store Construct a staff quarters
Makyolok Dispensary	5	Ensure infection prevention Ensure outpatient services are carried to standard To ensure proper diagnosis and treatment of patients. Ensure proper disposal of medical wastes. Ensure proper storage of drugs and other medical commodities. Increase availability of skilled health care workers to attend to patients.	Deliver safe care to the patients Effective delivery of services. Better health outcomes. Reduce risk of infection from medical waste. Ensure accountability 24 hour availability of staff	Construction of water reservoirs Equipping the outpatient block To construct and equip a laboratory and ensure proper functioning Construction of an incinerator Construct a proper and secure store Construct a staff quarters
Burutu Dispensary	6	Ensure outpatient services are carried to standards To ensure proper diagnosis and treatment of patients;	Effective delivery of health services.	Construction of water reservoirs Equipping the outpatient block To construct and equip a laboratory, drug store and staff quarters;Construction of an incinerator
Cherara Dispensary	7	Ensure infection prevention; Ensure outpatient services are carried to standard; To ensure proper diagnosis and treatment of patients; Ensure proper disposal of medical wastes; Ensure proper storage of drugs and other medical commodities; Increase availability of skilled health care workers to attend to patients.	Increase number of skilled deliveries; Deliver safe care to the patients; Effective delivery of services; Better health outcomes; Reduce risk of infection from medical waste; Ensure accountability 24 hour availability of staff	Construction of a maternity Construction of water reservoirs; Equipping the outpatient block; To construct and equip a laboratory and ensure proper functioning; Construction of an incinerator; Construct a proper and secure store Construct a staff quarters

Project Name/ Location/Ward/Constituency	Priority Ranking	Objectives	Targets	Description of Activities
Mentera Dispensary	8	Ensure infection prevention Ensure outpatient services are carried to standard To ensure proper diagnosis and treatment of patients. Ensure proper disposal of medical wastes. Ensure proper storage of drugs and other medical commodities. Increase availability of skilled health care workers to attend to patients.	Deliver safe care to the patients Effective delivery of services. Better health outcomes. Reduce risk of infection from medical waste. Ensure accountability 24 hour availability of staff	Construction of water reservoirs Equipping the outpatient block To construct and equip a laboratory and ensure proper functioning Construction of an incinerator Construct a proper and secure store Construct a staff quarters
Proposed Chepkendi dispensary	9	Easy accessibility of health services	¼ acres of land; equipment; staff	Purchase land; construction, equipping, employment of staff
Proposed Kapkese dispensary	10	Easy accessibility of health services	¼ acres of land; equipment; staff	Purchase land; construction, equipping, employment of staff
Proposed siwot dispensary	11	Easy accessibility of health services	¼ acres of land; equipment; staff	Construction, equipping, employment of staff
<b>KABIANGA/CHEMAMUL WARD</b>				
Chebirirbei dispensary	1	Effective and efficient service delivery	Better health outcomes.	Build 3 general wards, a maternity, equip the facility and employ staff.
Kapkures dispensary	2	Effective and efficient service delivery	Better health outcomes.	Build 3 general wards, a maternity, equip the facility and employ staff.
Kapchebet dispensary	3	Effective and efficient service delivery	Better health outcomes.	Build 3 general wards, a maternity, equip the facility and employ staff.
Mobego dispensary	4	Effective and efficient service delivery	Better health outcomes.	Build 3 general wards, a maternity, equip the facility and employ staff.
Kapsiya dispensary	5	Effective and efficient service delivery	Better health outcomes.	Build 3 general wards, equip the facility and employ staff.
Sanga Dispensary	6	Effective and efficient service delivery	Better health outcomes.	Build 3 general wards, equip the facility and employ staff.
Kiptome Dispensary	7	To improve maternal health care.	Reduce maternal morbidity and mortality.	Construction and equipping of a maternity wing
Kapsiya Dispensary	8	To improve maternal health care.	Reduce maternal morbidity and mortality.	Construction and equipping of a maternity wing
Koiwalelach	9	To improve maternal health care.	Reduce maternal morbidity and mortality.	Construction and equipping of a maternity wing
Sanga Dispensary	10	To improve maternal health care.	Reduce maternal morbidity and mortality.	Construction and equipping of a maternity wing
Itondo dispensary	11	Easy accessibility of health services	Land acquisition; No of staff employed; equipment	Purchase land; construction, equipping, employment of staff
<b>KAMASIAN WARD</b>				
Mtaragon Health Centre	1	To improve maternal health services; Ensure infection prevention; Ensure outpatient services are carried to standard; To ensure proper diagnosis and treatment of patients; Ensure proper disposal of medical wastes.	To increase delivery by skilled health care workers Deliver safe care to the patients Effective delivery of services. Better health outcomes.	Construction of Maternity Ward and ipkelion with delivery beds, incubators and delivery sets Construction of water reservoirs Equipping the outpatient block

Project Name/ Location/Ward/Constituency	Priority Ranking	Objectives	Targets	Description of Activities
		Ensure proper storage of drugs and other medical commodities. Increase availability of skilled health care workers to attend to patients.	Reduce risk of infection from medical waste. Ensure accountability 24 hour availability of staff	To construct and equip a laboratory; drug store and staff quarters; Construction of an incinerator
Lelu Dispensary	2	To improve maternal health services; Ensure outpatient services are carried to standard; To ensure proper diagnosis and treatment of patients; Increase availability of skilled health care workers to attend to patients.	To increase delivery by skilled health care workers; Effective delivery of health services;	Construction of Maternity; Construction of water reservoirs; Equipping the outpatient block; To construct and equip a laboratory; drug store and staff quarters; Construction of an incinerator
Lelechwet Dispensary	3	To improve maternal health services; Ensure infection prevention; Ensure outpatient services are carried to standard; To ensure proper diagnosis and treatment of patients; Ensure proper disposal of medical wastes. Ensure proper storage of drugs and other medical commodities; Increase availability of skilled health care workers to attend to patients.	To increase delivery by skilled health care workers Deliver safe care to the patients Effective delivery of services. Better health outcomes. Reduce risk of infection from medical waste. Ensure accountability; 24 hour availability of staff	Construction of Maternity Ward and ipkelion with delivery beds, incubators and delivery sets Construction of water reservoirs Equipping the outpatient block To construct and equip a laboratory and ensure proper functioning Construction of an incinerator Construct a proper and secure store; Construct a staff quarters
Tingatela Proposed Dispensary	4	Easy accessibility of health services	¼ acres of land; equipment; staff	Purchase land; construction, equipping, employment of staff
Kasheen dispensary	5	To improve maternal health services; Ensure infection prevention; Ensure outpatient services are carried to standard; To ensure proper diagnosis and treatment of patients; Ensure proper disposal of medical wastes. Ensure proper storage of drugs and other medical commodities; Increase availability of skilled health care workers to attend to patients.	To increase delivery by skilled health care workers Deliver safe care to the patients Effective delivery of services. Better health outcomes. Reduce risk of infection from medical waste. Ensure accountability; 24 hour availability of staff	Construction of Maternity Ward and ipkelion with delivery beds, incubators and delivery sets Construction of water reservoirs Equipping the outpatient block To construct and equip a laboratory and ensure proper functioning Construction of an incinerator Construct a proper and secure store; Construct a staff quarters

Project Name/ Location/Ward/Constituency	Priority Ranking	Objectives	Targets	Description of Activities
Kipsegi Dispensary	6	To improve maternal health services; Ensure outpatient services are carried to standard; To ensure proper diagnosis and treatment of patients; Increase availability of skilled health care workers to attend to patients.	To increase delivery by skilled health care workers; Effective delivery of services;	Construction and equipping of Maternity Ward Construction of water reservoirs Equipping the outpatient block To construct and equip a laboratory; Construction of an incinerator; Construct a proper and secure store; Construct a staff quarters
Proposed Kutung Dispensary	7	To improve maternal health care.	Reduce maternal morbidity and mortality.	Construction and equipping of a OPD and maternity wing
Proposed Nyairobi Dispensary	8	To improve maternal health care.	Reduce maternal morbidity and mortality.	Construction and equipping of a OPD and maternity wing
<b>KAPKATET WARD</b>				
Kapkatet District Hospital	1	Improve diagnostic and specialized services in the hospital; Reduce cost of service delivery; Improve patients Referral; Improve community outreach services Improve safety in the hospital Expand service delivered by the hospital	Procure & install a CT scan & MRI machine and x-ray processing; Construct an ICU, renal dialysis unit and expand emergency room (casualty) wing; Seek alternative source of energy/green energy; Procure 2 new ambulances; Conduct outreach clinics at least twice every month; Safe hazardous waste disposal; Increase scope & type of clinical services provided; Repair leaking roofs; Construct a visitors waiting bay; Develop a hospital master plan	Procure & install CT scanner, MRI, Digital x-ray processor and, LANs extension Construction and equipping of ICU, Renal dialysis, visitors waiting bay and other facilities; Renovate existing facilities; Train health personnel; Build & commission biogas plant using hospital liquid waste. Increase number of hot water solar panels. Procure & install an oxygen plant and pipe oxygen to all wards Procure 2 new ambulances; procure a staff van; procure & install modern incinerator; Recruit a consultant to guide development of hospital master plan
Itoik dispensary	1	Easy accessibility of health services	¼ acres of land; equipment; staff	Purchase land; construction, equipping, employment of staff
Kipkosil Dispensary	2	Easy accessibility of health services	¼ acres of land; equipment; staff	Purchase land; construction, equipping, employment of staff
Chemoiben Dispensary	3	To offer better services to the community	24 hour availability of staff	Construction of staff quarters and improvement of the facility
Sosit dispensary	4	To offer better services to the community	Effective and efficient service delivery	Improvement of outpatient facilities. Maternity Wing and purchase of medical equipment.
Construction of dispensary next to Kapkatet primary school	4	Easy accessibility of health services	¼ acres of land; equipment; staff	Purchase land; construction, equipping, employment of staff

Project Name/ Location/Ward/Constituency	Priority Ranking	Objectives	Targets	Description of Activities
<b>KAPKURGWET WARD</b>				
Municipal health centre	1	To enhance service delivery through facility improvement	Facility improvement of Municipal health centre	Infrastructural improvement Renovations works; Fencing and gate; purchase of new diagnostic equipment Purchase of an ambulance to be stationed at the facility
GK Prisons dispensary	2	To meet the community health needs to expansion of health facility services	Upgrading of GK Prisons dispensary	Facility improvement to health centre level, infrastructural expansion, renovation works, staffing, and purchase of new equipment.
<b>KAPLELARTET WARD</b>				
Kapkeburu Dispensary	1	To improve maternal health care; Offer laboratory services To improve diagnostic services	Reduce maternal morbidity and mortality; Do basic laboratory tests.	Construction and equipping of a maternity wing; To construct and equip a laboratory and ensure proper functioning
Kapchanga Dispensary	2	To improve maternal health care.	Reduce maternal morbidity and mortality.	Construction and equipping of a maternity wing
Sumoiyot Dispensary	3	To improve maternal health care.	Reduce maternal morbidity and mortality.	Construction and equipping of a maternity wing
Kiplelgutik Dispensary	4	To improve maternal health care; To start laboratory services	Reduce maternal morbidity and mortality; Do basic laboratory tests.	Construction and equipping of a maternity wing; Construction and equipping of a laboratory, staff quarters, water supply and a storage tank, medical supplies, ablution block, repair and painting of existing facilities
Iraa Dispensary	5	Reduce maternal morbidity and mortality	One maternity wing	Construction and equipping of a maternity wing
Kiptere dispensary	6	To improve maternal health care; Reduce maternal morbidity and mortality	One maternity wing; kitchen	Construction and equipping of a maternity wing and a kitchen
Cheptagum Dispensary	7	Easy accessibility of health services	¼ acres of land; equipment; staff	Purchase land; construction, equipping, employment of staff
Tililbei Dispensary	8	Easy accessibility of health services	¼ acres of land; equipment; staff	Purchase land; construction, equipping, employment of staff
Barngoror Dispensary	9	Easy accessibility of health services	¼ acres of land; equipment; staff	Purchase land; construction, equipping, employment of staff
Kamugu Dispensary	10	Easy accessibility of health services	¼ acres of land; equipment; staff	Purchase land; construction, equipping, employment of staff
Kimorogo Dispensary	11	Easy accessibility of health services	¼ acres of land; equipment; staff	Purchase land; construction, equipping, employment of staff
Chebetet Dispensary	12	Easy accessibility of health services	¼ acres of land; equipment; staff	Purchase land; construction, equipping, employment of staff
Ngetunyo Dispensary	13	Easy accessibility of health services	¼ acres of land; equipment; staff	Purchase land; construction, equipping, employment of staff

Project Name/ Location/Ward/Constituency	Priority Ranking	Objectives	Targets	Description of Activities
Kapketin Dispensary	14	Easy accessibility of health services	¼ acres of land; equipment; staff	Purchase land; construction, equipping, employment of staff
Tabaita Dispensary	15	To improve maternal health care; To start laboratory services	Reduce maternal morbidity and mortality; Do basic laboratory tests.	Construction and equipping of a maternity wing, laboratory and staff quarters, Improve water supply and storage; medical supplies, ablation block, repair and painting of existing facilities
Koiyat Dispensary	16	Reduce maternal morbidity and mortality; Do basic laboratory tests.	One maternity wing; laboratory; staff quarters; two ablation blocks; 2 water tanks.	Construction and equipping of a maternity wing, laboratory and staff quarters, Improve water supply and storage; medical supplies, ablation block, repair and painting of existing facilities
Emdit Dispensary	17	Reduce maternal morbidity and mortality; Do basic laboratory tests	One maternity wing; laboratory; staff quarters; two ablation blocks; 2 water tanks.	Construction and equipping of a maternity wing, laboratory and staff quarters, Improve water supply and storage; medical supplies, ablation block, repair and painting of existing facilities
Kapsomboch Dispensary	18	One maternity wing; laboratory; staff quarters; two ablation blocks; 2 water tanks.	One maternity wing; laboratory; staff quarters; two ablation blocks; 2 water tanks	Construction and equipping of a maternity wing, laboratory and staff quarters, Improve water supply and storage; medical supplies, ablation block, repair and painting of existing facilities
Kaplelartet Dispensary	19	One maternity wing; laboratory; staff quarters; two ablation blocks; 2 water tanks.	One maternity wing; laboratory; staff quarters; two ablation blocks; 2 water tanks	Construction and equipping of a maternity wing, laboratory and staff quarters, Improve water supply and storage; medical supplies, ablation block, repair and painting of existing facilities
<b>KAPSAOS WARD</b>				
Kapkiam dispensary	1	To meet the community health needs to expansion of health facility services	Staff quarters and assorted equipment	Facility improvement to health centre level, infrastructural expansion, renovation works, construction of staffing and purchase of new equipment
Manyoror dispensary	2	To meet the community health needs to expansion of health facility services	Staff quarters and assorted equipment	Facility improvement to health centre level, infrastructural expansion, renovation works, construction of a maternity ward, staffing and purchase of new equipment
Maso Dispensary	3	To make use of the facility	Staff quarters and assorted equipment	Completion, equipping and expansion of the facility

Project Name/ Location/Ward/Constituency	Priority Ranking	Objectives	Targets	Description of Activities
Binyiny Dispensary	4	To meet the community health needs to expansion of health facility services	Whole facility	Expansion and equipping
Kapngety Disp	5	To make use of the facility	Functioning and assorted equipment	Completion, equipping and expansion of the facility
Buchenge Disp	6	To meet the community health needs to expansion of health facility services	Whole facility	Equipping and expansion
Proposed Binyin y HC	7	easy accessibility of health services	¼ acres of land; equipment; staff	Purchase land; construction, equipping, employment of staff
Proposed Mureret Disp	8	easy accessibility of health services	¼ acres of land; equipment; staff	Purchase land; construction, equipping, employment of staff
Otui Health Centre	9	easy accessibility of health services	¼ acres of land; equipment; staff	Purchase land; construction, equipping, employment of staff
Proposed Chepngobob Dispensary	10	easy accessibility of health services	¼ acres of land; equipment; staff	Purchase land; construction, equipping, employment of staff
Proposed Chagaik Dispensary	11	easy accessibility of health services	¼ acres of land; equipment; staff	Purchase land; construction, equipping, employment of staff
<b>KAPSOIT WARD</b>				
Kenegut dispensary	1	To meet the community health needs to expansion of health facility services	¼ acres of land; equipment; staff	Facility improvement to health centre level, infrastructural expansion, renovation works, dstaffing and purchase of new equipment
Kapsoit Dispensary	2	Effective and efficient service delivery	¼ acres of land; equipment; staff	Construction of a staff houses, three general wards and equipping the facility
Kapsoit Dispensary	3	Effective and efficient service delivery	¼ acres of land; equipment; staff	Construction of a staff houses-Kshs 1,500,000.
		To offer effective maternal and child services	¼ acres of land; equipment; staff	Construction and equipping a maternity wing
Chepsoo dispensary	4	To offer effective maternal and child services	¼ acres of land; equipment; staff	Expansion of maternity wing, purchase of equipment, staff quarters and provision of medical supplies
Samutet dispensary	5	To offer effective and efficient services	¼ acres of land; equipment; staff	Construction of a maternity wing and purchase of equipment
Ketitui dispensary expansion	6	Effective and efficient service delivery; reduce maternal and infant	¼ acres of land; equipment; staff	Construction of a maternity wing; purchase of equipment and construction of staff quarters
Chemoibei health centre	7	easy accessibility of health services	¼ acres of land; equipment; staff	Purchase land; construction, equipping, employment of staff
Kiboybei dispensary	8	easy accessibility of health services	¼ acres of land; equipment; staff	Purchase land; construction, equipping, employment of staff



Project Name/ Location/Ward/Constituency	Priority Ranking	Objectives	Targets	Description of Activities
Torsogek dispensary	9	easy accessibility of health services	¼ acres of land; equipment; staff	Purchase land; construction, equipping, employment of staff
Koisomoi dispensary	10	easy accessibility of health services	¼ acres of land; equipment; staff	Purchase land; construction, equipping, employment of staff
Ngecherok dispensary proposed	11	easy accessibility of health services	¼ acres of land; equipment; staff	Purchase land; construction, equipping, employment of staff
Sosiit Dispensary		easy accessibility of health services	¼ acres of land; equipment; staff	Purchase land; construction, equipping, employment of staff
Jordan Dispensary		easy accessibility of health services	¼ acres of land; equipment; staff	Purchase land; construction, equipping, employment of staff
<b>KAPSUSER WARD</b>				
Kakiptui Dispensary	1	To improve maternal health care and other services	Twin two bedroom house	Construction of a staff house
Kapsuser Dispensary	2	Reduce maternal morbidity and mortality.	One wing of maternity	Construction and equipping of a maternity wing
<b>KEDOWA/ KIMUGUL WARD</b>				
Londiani District Hospital	1	To improve service delivery	An incinerator; a morgue; staff quarters; an ambulance; X-ray n equipment	Development of master plan, Construction of wards, laundry, morgue, staff houses, administration block, incinerator, renovation of existing facilities, ambulance, casualty, stores, maternity wing, theatre equipment, x-ray equipment and other medical equipment
Kedowa Health Centre	2	Ensure outpatient services are carried to standard; To ensure proper diagnosis and treatment of patients; Increase availability of skilled health care workers to attend to patients.	Better health outcomes; reduce risk of infection from medical waste; Ensure accountability 24 hour availability of staff	Construction of water reservoirs, incinerator, drug store and staff quarters; Equipping the outpatient block Construction and equipping of a laboratory
Kiprengwe Dispensary	3	To improve maternal health services; Ensure outpatient services are carried to standard; Increase availability of skilled health care workers to attend to patients.	To increase delivery by skilled health care workers; Effective delivery of health services.	Construction and equipping Maternity Ward; Construction of water reservoirs, incinerator, drug store and staff quarters; Equipping the outpatient block Construction and equipping of a laboratory

Project Name/ Location/Ward/Constituency	Priority Ranking	Objectives	Targets	Description of Activities
Kimugul Dispensary	4	To improve maternal health services; Ensure outpatient services are carried to standard; Increase availability of skilled health care workers to attend to patients.	To increase delivery by skilled health care workers; Effective delivery of health services.	Construction and equipping Maternity Ward; Construction of water reservoirs, incinerator, drug store and staff quarters; Equipping the outpatient block Construction and equipping of a laboratory
Chebewor Dispensary	5	To improve maternal health services; Ensure outpatient services are carried to standard; Increase availability of skilled health care workers to attend to patients.	To increase delivery by skilled health care workers; Effective delivery of health services.	Construction and equipping Maternity Ward; Construction of water reservoirs, incinerator, drug store and staff quarters; Equipping the outpatient block Construction and equipping of a laboratory
Chepseon complex dispensary	6	Access health to health care	A functioning facility	Construction of outpatient block; laboratory and equipping; an incinerator; a proper and secure store; Construct a staff quarters
<b>KIPCHEBOR WARD</b>				
Kericho District Hospital	1	To enable the hospital diagnose and reduce referrals for this specialized service; reduce utility bills; expansion of space to allow for storage of more bodies and to make mortuary facility better and conducive; offer better services to mothers and to ensure safe motherhood; manage patients effectively for better clinical outcome	Better equipped facility for referral	Procurement of a CT Scan; MRI; Rain water harvesting; improvement of a mortuary; maternity; equipping the facility and purchase of an Integrated Health Management Information Software, construction of a renal unit
<b>KIPCHIMCHIM WARD</b>				
Kipmeswon dispensary	1	To offer better and comprehensive services to the community; To offer better diagnostic services To make preservation services available at the facility	Fully functioning facility with all the required equipment; facilities and personnel	New proposed dispensary
<b>KIPKELION WARD</b>				
Kipkelion Sub District Hospital	1	To offer better and comprehensive services to the community and ipkelion referral for ipkelion care. To offer better diagnostic services To make preservation services available at the facility	Better health outcomes Better health outcomes Effective preservation of bodies	Construction of inpatient facilities with surgical ward, medical wards, maternity, general wards and pediatric ward. Purchase of medical equipment Construction of a morgue

Project Name/ Location/Ward/Constituency	Priority Ranking	Objectives	Targets	Description of Activities
Ngendalel Dispensary	2	To improve maternal health services; Ensure outpatient services are carried to standard; Increase availability of skilled health care workers to attend to patients.	To increase delivery by skilled health care workers; Effective delivery of health services.	Construction and equipping Maternity Ward; Construction of water reservoirs, incinerator, drug store and staff quarters; Equipping the outpatient block Construction and equipping of a laboratory
Segetet Dispensary	3	To improve maternal health services; Ensure outpatient services are carried to standard; Increase availability of skilled health care workers to attend to patients.	To increase delivery by skilled health care workers; Effective delivery of health services.	Construction and equipping Maternity Ward; Construction of water reservoirs, incinerator, drug store and staff quarters; Equipping the outpatient block Construction and equipping of a laboratory
Kapkwen Dispensary	4	To improve maternal health services; Ensure outpatient services are carried to standard; Increase availability of skilled health care workers to attend to patients.	To increase delivery by skilled health care workers; Effective delivery of health services.	Construction and equipping Maternity Ward; Construction of water reservoirs, incinerator, drug store and staff quarters; Equipping the outpatient block Construction and equipping of a laboratory
Kiptome dispensary	5	To offer better and comprehensive services to the community; To offer better diagnostic services To make preservation services available at the facility	Fully functioning facility with all the required equipment; facilities and personnel	New proposed dispensary
Kimologit dispensary	6	To offer better and comprehensive services to the community; to offer better diagnostic services To make preservation services available at the facility	One maternity wing; water tank; laboratory	Construction of Maternity Ward and delivery beds; incubators and delivery sets; construction of water reservoirs; equipping the outpatient block To construct and equip a laboratory ensure proper functioning
Kalyet dispensary	7	To offer better and comprehensive services to the community. To offer better diagnostic services To make preservation services available at the facility	Facility status; type of services offered; Existence of water reservoir; function outpatient department	Upgrade to a health centre; Construction of Maternity Ward and ipkelion with delivery beds, incubators and delivery sets Construction of water reservoirs Equipping the outpatient block To construct and equip a laboratory ensure proper functioning Construction of an incinerator Construct a proper and secure store Construct a staff quarters
Jagoror Dispensary	8	To improve maternal health services; Ensure outpatient services are carried to standard; Increase availability of skilled	To increase delivery by skilled health care workers; Effective delivery of	Construction and equipping Maternity Ward; Construction of water reservoirs, incinerator, drug

Project Name/ Location/Ward/Constituency	Priority Ranking	Objectives	Targets	Description of Activities
		health care workers to attend to patients.	health services.	store and staff quarters; Equipping the outpatient block Construction and equipping of a laboratory
Kipkelion MTC (Proposed)	9	To train health personnel	One MTC operational	Land acquisition; Site planning; designs and drawings; BQs preparation; tendering; works done; handing over
<b>KISIARA WARD</b>				
Roret sub District Hospital	1	To offer effective services to the community	Better Services	Equipping the facility with laboratory equipment, construction and equipping of x-ray department.
Tulwet Dispensary	2	Increase availability of skilled health care workers to attend to patients.	24 hour availability of staff	Installation of electricity and refrigerators; Construct a staff quarters; Improve outpatient facilities and construction of a maternity ward.
Mabasi Dispensary	3	To improve maternal health services.	To increase delivery by skilled health care workers	Installation of electricity; Purchase of equipment; Construction of Maternity Ward
Kabitungu Dispensary	4	To offer better services to the community; To improve maternal health services; To improve availability of staff To offer quality maternal and child services	Effective and efficient service delivery; Increase delivery by skilled attendants 24 hour availability of staff; Better Services	Electricity, more land, Improvement of outpatient facilities and purchase of medical equipment; Construction and equipping of Maternity Ward; Construction of staff quarters; Construction of MCH
Kapkisiara Dispensary	5	To improve maternal health services.	To increase delivery by skilled health care workers	Install Electricity; Construction and equipping of Maternity Ward
Mosore dispensary	5	To offer better services to the community; To improve maternal health services; To improve availability of staff To offer quality maternal and child services	Effective and efficient service delivery; Increase delivery by skilled attendants 24 hour availability of staff; Better Services	Electricity, more land, Improvement of outpatient facilities and purchase of medical equipment; Construction of Maternity Ward with delivery beds, incubators and delivery sets; Construction of staff quarters; Construction of MCH
Kaporet Dispensary	5	To improve maternal health services.	To increase delivery by skilled health care workers	Electricity, Construction of Maternity with delivery beds, incubators and delivery sets
<b>KUNYAK WARD</b>				
Chepkunyuk Dispensary	1	To improve maternal health services; Ensure outpatient services are carried to standard; Increase availability of skilled health care workers to attend to patients.	To increase delivery by skilled health care workers; Effective delivery of health services.	Construction and equipping Maternity Ward; Construction of water reservoirs, incinerator, drug store and staff quarters; Equipping the outpatient block Construction and equipping of a laboratory

Project Name/ Location/Ward/Constituency	Priority Ranking	Objectives	Targets	Description of Activities
Kitoi Dispensary	2	To improve maternal health services; Ensure outpatient services are carried to standard; Increase availability of skilled health care workers to attend to patients.	To increase delivery by skilled health care workers; Effective delivery of health services.	Construction and equipping Maternity Ward; Construction of water reservoirs, incinerator, drug store and staff quarters; Equipping the outpatient block Construction and equipping of a laboratory
Kunyak Dispensary	3	To improve maternal health services; Ensure outpatient services are carried to standard; Increase availability of skilled health care workers to attend to patients.	To increase delivery by skilled health care workers; Effective delivery of health services.	Construction and equipping Maternity Ward; Construction of water reservoirs, incinerator, drug store and staff quarters; Equipping the outpatient block Construction and equipping of a laboratory
Mariwa Dispensary	4	To improve maternal health services; Ensure outpatient services are carried to standard; Increase availability of skilled health care workers to attend to patients.	To increase delivery by skilled health care workers; Effective delivery of health services.	Construction and equipping Maternity Ward; Construction of water reservoirs, incinerator, drug store and staff quarters; Equipping the outpatient block Construction and equipping of a laboratory
Proposed dispensary at Menet	5	Easy accessibility of health services	¼ acres of land; equipment; staff	Purchase land; construction, equipping, employment of staff
Proposed kiptenden dispensary	6	Easy accessibility of health services	¼ acres of land; equipment; staff	Purchase land; construction, equipping, employment of staff
Proposed chesigot maternity	7	Easy accessibility of health services	¼ acres of land; equipment; staff	Purchase land; construction, equipping, employment of staff
Timbilil dispensary	8	To improve patient care; Effective and efficient service delivery	¼ acres of land; equipment; staff	New proposed facility
Chesonoi dispensary	9	To improve patient care; Effective and efficient service delivery	¼ acres of land; equipment; staff	New proposed facility
Kaborok dispensary	10	To improve patient care; Effective and efficient service delivery	¼ acres of land; equipment; staff	New proposed facility
<b>LITEIN WARD</b>				
Litein Dispensary	1	To improve patient care; Effective and efficient service delivery	Functioning facility	Construction and Improvement of outpatient facilities and purchase of medical equipment, installation of electricity.
Civil Servants Dispensary	2	To improve patient care; Effective and efficient service delivery	Functioning facility	Construction and Improvement of outpatient facilities and purchase of medical equipment, installation of electricity.

Project Name/ Location/Ward/Constituency	Priority Ranking	Objectives	Targets	Description of Activities
Kalaaacha Dispensary	1	To improve maternal health services; To increase delivery by skilled health care workers	Functioning facility	Construction of Maternity Ward and ipkelion with delivery beds, incubators and delivery sets, staff house, equipment, repair of road.
Litein Town	1	To improve hygiene; Effective and efficient service delivery	Two blocks of toilets and strategic dustbins	Have public toilets and dust bins in the town
Chepterwo Dispensary	2	To improve patient care; Effective and efficient service delivery	Functioning facility	Construction and Improvement of outpatient facilities and purchase of medical equipment, installation of electricity.
<b>LONDIANI WARD</b>				
Keringet Dispensary	1	To enable start up of services	Assorted drugs and equipments and staff	Equipping, supply of drugs, employment of staff
Kimaut Dispensary	2	To improve maternal health services; Ensure outpatient services are carried to standard; Increase availability of skilled health care workers to attend to patients.	To increase delivery by skilled health care workers; Effective delivery of health services.	Construction and equipping Maternity Ward; Construction of water reservoirs, incinerator, drug store and staff quarters; Equipping the outpatient block Construction and equipping of a laboratory
Lemotit Dispensary	3	To improve maternal health services; Ensure outpatient services are carried to standard; Increase availability of skilled health care workers to attend to patients.	To increase delivery by skilled health care workers; Effective delivery of health services.	Construction and equipping Maternity Ward; Construction of water reservoirs, incinerator, drug store and staff quarters; Equipping the outpatient block Construction and equipping of a laboratory
United soy dispensary	4	easy accessibility of health services	¼ acres of land; equipment; staff	Purchase land; construction, equipping, employment of staff
Tilolwet dispensary	5	easy accessibility of health services	¼ acres of land; equipment; staff	Purchase land; construction, equipping, employment of staff
Kapsenda dispensary	6	Easy accessibility of health services	¼ acres of land; equipment; staff	Purchase land; construction, equipping, employment of staff
<b>SERETUT/CHEPTORORIET WARD</b>				
Seretut Dispensary	1	To improve maternal health care; Ensure proper storage of drugs and other medical commodities; Increase availability of skilled health care workers to attend to patients; To ensure proper diagnosis and treatment of patients Improve inpatient services	A fully operational maternity wing Deliver safe care to the patients Effective delivery of services. Better health outcomes. Reduce risk of infection from medical waste. Ensure accountability 24 hour availability of staff To ensure better treatment outcomes Proper nutrition	Completion and equipping of the maternity wing with delivery beds, incubators and delivery sets Construction of water reservoirs Equipping the outpatient block To construct and equip a laboratory, incinerator, drug store Construct a staff quarters at the cost

Project Name/ Location/Ward/Constituency	Priority Ranking	Objectives	Targets	Description of Activities
Chepkoton Dispensary	2	Increase availability of skilled health care workers to attend to patients; To improve maternal health care; To ensure proper diagnosis and treatment of patients; Ensure proper disposal of medical wastes. Ensure proper storage of drugs and other medical commodities; To ensure proper diagnosis and treatment of patients Improve inpatient services	24 hour availability health services; A fully operational maternity wing	Complete a staff quarters Completion and equipping of the maternity wing with delivery beds, incubators and delivery sets Construction of water reservoirs Equipping the outpatient block Construction and equipping of laboratory, drug store, kitchen and incinerator
Chepkosilen dispensary		Improve provision of health care	OPD and maternity functional; assorted equipment; water tank 10,000 litres	Completion of OPD; Equipment of the facility; Maternity wing; Water supply and storage
<b>SIGOWET WARD</b>				
Sigowet Sub District Hospital	1	Provision of health care	Make the facility fully functional	Drilling of a borehole; Renovate/ construct theatre, labour ward, maternity, store, administration block, modern casualty, NBU and CME room with a library; Purchase of medical equipment Installation of an Integrated Health Management information System; Equipping of mortuary
Kapchanga Dispensary	2	To improve maternal health care.	Reduce maternal morbidity and mortality.	Construction and equipping of a maternity wing
Chemegong Dispensary	3	To improve maternal health care.	Reduce maternal morbidity and mortality.	Construction and equipping of a maternity wing
Kapkeburu Dispensary	4	To improve maternal health care.	Reduce maternal morbidity and mortality.	Construction and equipping of a maternity wing
		To improve diagnosis	Better health outcomes.	Construction of a laboratory
Cheptuiyet Dispensary	5	To have staff on call at night	To improve maternal health care and other services.	Construction of a staff house-Kshs 600,000.
Maemba Dispensary	6	Improve provision of health care	OPD and maternity functional; assorted equipment; water tank 10,000 litres	Completion of OPD; Equipment of the facility; Maternity wing; Water supply and storage
Chelosgei dispensary	7	Improve provision of health care	OPD and maternity functional; assorted equipment; water tank 10,000 litres	Completion of OPD; Equipment of the facility; Maternity wing; Water supply and storage
Kiprange Dispensary	8	Improve provision of health care	OPD and maternity functional; assorted equipment; water tank 10,000 litres	Completion of OPD; Equipment of the facility; Maternity wing; Water supply and storage
Koilsir Dispensary	9	Improve provision of health care	OPD and maternity functional; assorted equipment; water tank 10,000 litres	Completion of OPD; Equipment of the facility; Maternity wing; Water supply and storage

Project Name/ Location/Ward/Constituency	Priority Ranking	Objectives	Targets	Description of Activities
Kiptere Health Center	10	Improve provision of health care	OPD and maternity functional; assorted equipment; water tank 10,000 litres	Completion of OPD; Purchase of equipment; Maternity wing; Water supply and storage
Proposed Taiywet Dispensary	11	Improve provision of health care	OPD and maternity functional; assorted equipment; water tank 10,000 litres	Construction of OPD; Equipment of the facility; Maternity wing; Water supply and storage
<b>SOIN WARD</b>				
Kipsitet dispensary	1	To meet the community health needs to expansion of health facility services;	Upgrading of Kipsitet dispensary	Completion of staff house and OPD Facility; construction of a maternity, infrastructural expansion and renovation; staffing; purchase of equipment, stock anti-venom, purchase of an ambulance.
Kapkormom dispensary	2	Effective and efficient service delivery	Electricity connection; 1 maternity wing; one laboratory; OPD functioning and staff quarters	Completion of OPD and staff houses, Installation of electricity, construction of a maternity, Additional staff; Piped water in delivery room; Laboratory ; stock enough anti-venom drugs
Kitaburot Dispensary	3	Effective and efficient service delivery.	1 maternity wing; a laboratory; staff different cadres	Build maternity ward; construction of a laboratory, Employ staff;
Kapchebwai dispensary	4	Effective and efficient service delivery.	1 maternity wing; a laboratory; staff different cadres; electricity supply; assorted drugs; anti venom drugs	Construction of a maternity ward. Electricity supply; Clean water ; Lab and medicine store; Enough drugs; stock enough anti-venom drugs;
Nyalilbuch dispensary	5	Enhance quality services	anti venom drugs and staff	employ medical staff; stock enough anti-venom drugs
Kebenet SDA HC	6	Effective and efficient delivery of services	1 maternity wing; staff different cadres;	Staffing and construction of a maternity wing
Community Units at Kaplelach	7	To improve maternal child health; Improve community health	1 community unit Establish youth centres	Training of community health worker,
Kejiriet Dispensary	8	To improve patient care	1 maternity wing; a laboratory; a twin two bedroom house; water and electricity connection	Construction of staff quarters, maternity, laboratory, installation of water and electricity.
Koyabei dispensary	9	Easy accessibility of health services	½ acre land; staff and assorted equipment	Purchase land; construction, equipping, employment of staff
Kileges dispensary	10	Easy accessibility of health services	½ acre land; staff and assorted equipment	Purchase land; construction, equipping, employment of staff
Lelaitich dispensary, Kapchebwai sub location	11	Easy accessibility of health services	½ acre land; staff and assorted equipment	Purchase land; construction, equipping, employment of staff
Kabore dispensary	12	Easy accessibility of health services	½ acre land; staff and assorted equipment	Purchase land; construction, equipping, employment of staff
<b>SOLIAT WARD</b>				
Kaitui Health Centre	1	Facility improvement	A maternity wing; a laboratory; 3 general wards; water supply; assorted equipment; anti venom drugs and staff different cadres	Build maternity and 3 general wards; purchase of equipments e.g. x-ray; Employ staff; stock enough anti-venom drugs



Project Name/ Location/Ward/Constituency	Priority Ranking	Objectives	Targets	Description of Activities
Soliat Dispensary	2	To improve patient care	A maternity wing; water supply; staff quarters	Construction of a maternity; renovation, water supply, completion of staff quarters.
Kapsorok Dispensary	3	To improve patient care	A maternity wing; water supply; staff quarters; power supply	Completion of maternity ward, expansion of staff quarters, power supply, renovation.
Kamasega Dispensary	4	To improve patient care	A maternity wing and staff houses	Construction of maternity and staff quarters.
Kapkara Dispensary	5	To improve patient care	A maternity wing and staff houses	Construction of maternity and staff quarters.
Establishment of Community Units at Kaptalamwa	6	To improve maternal child health; Improve community health	3 community units	Training of community health workers,
Kapsegut Dispensary.	7	Effective and efficient service delivery	Complete OPD and power supply	Construction of outpatient unit; Installation of electricity
<b>TEBESONIK WARD</b>				
Kong'asis Dispensary	1	To offer better services to the community	Assorted equipment and operational OPD	Improvement of outpatient facilities and purchase of medical equipment.
Siwot dispensary	2	To offer better services to the community	1 maternity wing and 3CHWs	Construction of a maternity wing, payment of CHWs
Kelunet Dispensary	3	To offer services to the community	Assorted equipment	Equipping the facility
Tebesonik Dispensary	4	To upgrade facility to health centre	1 maternity wing; two delivery beds and delivery sets; 1 incubator; 1 ambulance; assorted equipment	Improve facility, Construction of Maternity Ward with delivery beds, incubators and delivery sets, general wards, purchase of an ambulance and equipment
Kibugat Dispensary	5	Effective and efficient service delivery	OPD maintained; assorted equipment	Construction and Improvement of outpatient facilities and purchase of medical equipment.
Siongi Dispensary	6	Effective and efficient service delivery	Functional OPD; Power supply	Construction of a better outpatient department and installation of electricity
Kaboeito Dispensary	7	Effective and efficient service delivery	OPD maintained; assorted equipment	Construction and Improvement of outpatient facilities and purchase of medical equipment.
Sagatet dispensary	8	Effective and efficient service delivery	4 wards; one laboratory; 2 staff quarters; 1 water tank 6000cm <sup>3</sup>	construct maternity ward, male ward, female ward, children's ward, laboratory, staff quarters and water tanks
Mosore Dispensary	9	Effective and efficient service delivery	OPD maintained; assorted equipment	Construction and Improvement of outpatient facilities and purchase of medical equipment.
Proposed Cheptagum dispensary	10	Easy accessibility of health services	Assorted equipment; Nurse and support staff; ½ acre of land	Purchase land; construction, equipping, employment of staff
Proposed Koiyet health Centre	11	Easy accessibility of health services	Assorted equipment; Nurse and support staff; ½ acre of land	Purchase land; construction, equipping, employment of staff

Project Name/ Location/Ward/Constituency	Priority Ranking	Objectives	Targets	Description of Activities
Proposed Kiptobon health Centre	12	Easy accessibility of health services; Effective and efficient service delivery	Assorted equipment; Nurse and support staff	Purchase land; construction, equipping, employment of staff
Kiptome Dispensary	12	Easy accessibility of health services; Effective and efficient service delivery	Assorted equipment; Nurse and support staff	Construction, equipping, employment of staff
Kaboeto Dispensary	12	Easy accessibility of health services; Effective and efficient service delivery	Assorted equipment; Nurse and support staff	Construction, equipping, employment of staff
Tiriita Kapkisiara Dispensary	13	Easy accessibility of health services; Effective and efficient service delivery	Assorted equipment; Nurse and support staff	Construction, equipping, employment of staff
<b>TENDENO/SORGET WARD</b>				
Kongoni Dispensary	1	To improve patient care		Completion of OPD Purchase of equipment Employment of staff; Relocate Gwitu nursery to Gwitu Primary to pave way for the expansion and equipping of the facility
Mugumoini Dispensary	2	To improve maternal health services ; improve Ensure infection prevention Ensure outpatient services are carried to standard To ensure proper diagnosis and treatment of patients. Ensure proper disposal of medical wastes. Ensure proper storage of drugs and other medical commodities. Increase availability of skilled health care workers to attend to patients.	To increase delivery by skilled health care workers Deliver safe care to the patients Effective delivery of services. Better health outcomes. Reduce risk of infection from medical waste. Ensure accountability 24 hour availability of staff	Equipping of the Maternity ward with the delivery beds, incubators, delivery sets at a cost of Construction of water reservoirs Equipping the outpatient block To construct and equip a laboratory ensure proper functioning Construction of an incinerator Construct a proper and secure store Construct a staff quarters
Subukia Dispensary	3	To improve maternal health services ; improve Ensure infection prevention; Ensure outpatient services are carried to standard; To ensure proper diagnosis and treatment of patients; Ensure proper disposal of medical wastes; Ensure proper storage of drugs and other medical commodities. Increase availability of skilled health care; workers to attend to patients.	To increase delivery by skilled health care workers Deliver safe care to the patients Effective delivery of services. Better health outcomes. Reduce risk of infection from medical waste. Ensure accountability 24 hour availability of staff	Equipping of the Maternity ward with the delivery beds, incubators, delivery sets at a cost of Construction of water reservoirs Equipping the outpatient block To construct and equip a laboratory ensure proper functioning Construction of an incinerator Construct a proper and secure store; Construct a staff quarters

Project Name/ Location/Ward/Constituency	Priority Ranking	Objectives	Targets	Description of Activities
Masaita Dispensary	4	To improve maternal health services ; improve Ensure infection prevention; Ensure outpatient services are carried to standard; To ensure proper diagnosis and treatment of patients; Ensure proper disposal of medical wastes. Ensure proper storage of drugs and other medical commodities; Increase availability of skilled health care workers to attend to patients.	To increase delivery by skilled health care workers Deliver safe care to the patients Effective delivery of services. Better health outcomes. Reduce risk of infection from medical waste. Ensure accountability 24 hour availability of staff	Equipping of the Maternity ward with the delivery beds, incubators, Construction of water reservoirs Equipping the outpatient block; To construct and equip a laboratory ensure proper functioning Construction of an incinerator Construct a proper and secure store Construct a staff quarters
Kamuingi II Dispensary	5	To improve maternal health services. To improve maternal health services ; improve Ensure infection prevention Ensure outpatient services are carried to standard To ensure proper diagnosis and treatment of patients. Ensure proper disposal of medical wastes; Ensure proper storage of drugs and other medical commodities.	To increase delivery by skilled health care workers To increase delivery by skilled health care workers Deliver safe care to the patients Effective delivery of services. Better health outcomes. Reduce risk of infection from medical waste. Ensure accountability	Construction of Maternity Ward Equipping of the Maternity ward with the delivery beds, incubators, delivery sets Construction of water reservoirs Equipping the outpatient block To construct and equip a laboratory ensure proper functioning Construction of an incinerator; Construct a proper and secure store
<b>WALDAI WARD</b>				
Sosiot Health Centre	1	Offer in-patient services; Management of sick mothers and children Effective and efficient service	One kitchen; 2 wards; two ablution blocks	Renovation and equipping of the female and pediatric ward; Construction of patient's ablution block; Construction of a kitchen
Kiplalmat Dispensary	2	Effective and efficient service delivery	Better services	Construction of maternity unit and MCH; Expansion and improvement of outpatient facilities; Purchase of medical equipment
Kaborok Dispensary	3	Effective and efficient service delivery	Better services	Construction of a maternity unit; Construction and Improvement of outpatient facilities; Purchase of medical equipment
Cheronget Dispensary	4	Effective and efficient service delivery	Twin 2 bedroom staff house; 1 maternity wing; assorted equipment	Construction of a staff house; Construction of maternity unit; Purchase of medical equipment
Kiptere Health centre	5	Effective and efficient service delivery	Expand existing facility	Expansion and improvement of the facility
Kapsoit Dispensary		Easy accessibility of health services; Effective and efficient service delivery	A fully fully functional health centre	Construction of an Inpatient Department, MCH, kitchen, fence, toilets, ash pit and a placenta pit
Kaptoboit Dispensary		Easy accessibility of health services; Effective and efficient service delivery	A fully functional health centre	Construction of maternity wing outpatient department and a pediatric ward

Project Name/ Location/Ward/Constituency	Priority Ranking	Objectives	Targets	Description of Activities
Machorwa Dispensary		Easy accessibility of health services; Effective and efficient service delivery	A fully functional health facility	Construction of outpatient department maternity ward, septic tank, inpatient ward, kitchen and laundry and fencing.
Kiplalmat Dispensary		Easy accessibility of health services; Effective and efficient service delivery	Assorted equipment; Nurse and support staff	Construction, equipping, employment of staff
Kaborok Dispensary		Easy accessibility of health services; Effective and efficient service delivery	One kitchen; 2 wards; two ablution blocks	Renovation and equipping of the female and pediatric ward; construction of patient's ablution block. Construction of a kitchen
Chemororoch Dispensary		Easy accessibility of health services; Effective and efficient service delivery	Better services	Construction of maternity unit and MCH; Expansion and improvement of outpatient facilities; Purchase of medical equipment
Sosiot health Center		Easy accessibility of health services; Effective and efficient service delivery	Assorted equipment; Nurse and support staff	Construction, equipping, employment of staff

### Flagship Projects

Project Name	Location	Objectives	Targets	Description of activities
Mtaragon health centre	Kamasian	Improve maternal and child health	One maternity wing; OPD; Pediatric ward	Maternity wing, and pediatric wards with some outpatient departments.
Kenene model health centre	Cheplanget	Upgrading the facility to a health centre	A fully functional health centre	Construction of an Inpatient Department, MCH, kitchen, fence, toilets, ash pit and a placenta pit
Kabianga health centre	Kabianga	Upgrading the facility to a health centre	A fully functional health centre	Construction of maternity wing, outpatient department and a pediatric ward
Manyoror health centre	Kapsaos	Improve maternal and child health; Model health facility with all the necessary facilities	A fully functional health facility	Construction of outpatient department maternity ward, septic tank, inpatient ward, kitchen and laundry and fencing.

### 7.2.5 Strategies for Mainstreaming Cross Cutting Issues in the Sector

On HIV and AIDS, this sector will work with other sectors to improve the lives of people affected with the disease. The sector will provide free testing and counseling and provide ARVS to those infected. On the issue of mainstreaming gender, the sector will provide affordable medical care to women especially pre- natal and post- natal care. The department of public health will work in partnership with other sectors in keeping the environment and water clean hence ensuring that the environment is conserved at all time.

## 7.3 Education

The sub sectors under the sector are: Education; Higher Education Science and Technology and Research and Development.

### 7.3.1 Sector Mission and Vision

The vision of the sector is *“A globally competitive education, training, research and innovation for sustainable development”* and the mission is *“To provide, promote and coordinate quality education and training; integration of science, technology and innovation in sustainable socio-economic development process”*.

### 7.3.2 County Response to Sector Vision and Mission

The Education sector is responsible for the provision and co-ordination of services relating to education, training, research and science, technology and innovation in order to enhance county and national production systems and processes. The sector imparts important skills relevant to the job market and entrepreneurship. The county takes cognizance of the fact that strong human resource is a critical foundation for sustainable development of the county and will ensure healthy competition.

### 7.3.3 Role of Stakeholders

Stakeholder	Role
Ministry of Education, Higher Education, Teachers service Commission and Research and Development	Policy formulation Provision of trained personnel Provision of support to the needy students in terms bursary allocation Research on education development Support for physical facility development. Funding for free primary and secondary education
CDF	Provision of bursaries to needy students Building of education facilities such as classrooms and laboratories.
Adult education department	Establishment of adult education centres, to encourage the enrolment of adult learners, and provide teachers for the adult literacy classes, develop low cost learning materials, inspection and supervision of adult education programmes.
Community	Proper maintenance of education facilities Involved in management of the education institution Construction of the of education infrastructure.
Development partners	Provision of funds
Board of Governors	Decision making organs of the secondary schools
School Management Committees	Management the institutions and ensure government policy are implemented

## 7.3.4 Projects and Programmes

### i) Ongoing projects/Programmes

#### Education

#### NURSERY SCHOOLS

Project Name Location/Ward/Constituency	Objectives	Targets	Description of Activities
<b>AINAMOI WARD</b>			
Kaptoroi Nursery	Improve accessibility to basic education	2 NO classrooms	Construction of 2 Classrooms
Bechunlelach nursery school	Access to basic education	2 classrooms	BQs; tendering' construction
Kipkwes primary (Nursery)	Improve accessibility to basic education	2 NO classrooms	BQs; tendering' construction
Bagao primary (Nursery)	Improve accessibility to basic education	2 NO classrooms	BQs; tendering' construction
Kapkwes primary (Nursery)	Increase access to basic education	2 NO classrooms	BQs; tendering' construction
Barsayain Primary (Nursery school)	Increase access to basic education	2 NO classrooms	BQs; tendering' construction
Cheplil nursery school	Increase access to basic education	2 NO classrooms	BQs; tendering' construction
Ainamoi nursery school	Increase access to basic education	2 NO classrooms	BQs; tendering' construction
Kiburet nursery school	Increase access to basic education	2 NO classrooms	BQs; tendering' construction
Kamelilo nursery school	Increase access to basic education	2 NO classrooms	BQs; tendering' construction
Merto nursery school	Increase access to basic education	2 NO classrooms	BQs; tendering' construction
Kitipyese primary (Nursery Ainamoi/Ainamoi)	Improve accessibility to basic education	2 NO classrooms	BQs; tendering' construction
Laliat nursery school	Increase access to basic education	2 NO classrooms	BQs; tendering' construction
Koitatmat nursery school	Increase access to basic education	2 NO classrooms	BQs; tendering' construction
Poiywek nursery school	Increase access to basic education	2 NO classrooms	BQs; tendering' construction
Kapsigirio nursery school	Increase access to basic education	2 NO classrooms	BQs; tendering' construction
Chemorir nursery school	Increase access to basic education	2 NO classrooms	BQs; tendering' construction
Mulkelwet nursery school	Increase access to basic education	2 NO classrooms	BQs; tendering' construction
<b>CHILCHILA WARD</b>			
Completion of Burutu nursery school Kipkelion west, chilchila	Provision of conducive learning environment	2 NO classrooms	Construction of 2 Classrooms
<b>KAPKATET WARD</b>			
Chemotiben Pre school	Provision of conducive learning environment	2 NO classrooms	Construction of 2 Classrooms
Itoik Pre school	Provision of conducive learning environment	2 NO classrooms	Construction of 2 Classrooms
Sosit Pre, school	Provision of conducive learning environment	2 NO classrooms	Construction of 2 Classrooms
Kapkatet Pre. school	Provision of conducive learning environment	2 NO classrooms	Construction of 2 Classrooms
<b>KAPLELARTET WARD</b>			

Project Name Location/Ward/Constituency	Objectives	Targets	Description of Activities
Tililbei Nursery Sigowet/Kaplelartet	Provision of conducive learning environment	2 NO classrooms	Construction of 2 Classrooms
Ainamoi Nursery Sigowet/Kaplelartet	Provision of conducive learning environment	2 NO classrooms	Construction of 2 Classrooms
Sumoiyot Nursery Sigowet/Kaplelartet	Provision of conducive learning environment	2 NO classrooms	Construction of 2 Classrooms
Itebet Nursery school Sigowet/kaplelartet	Provision of conducive learning environment	2 NO classrooms	Construction of 2 Classrooms
Kesengin Nursery school Sigowet/kaplelartet	Provision of conducive learning environment	2 NO classrooms	Construction of 2 Classrooms
Chebetet Nursery school Sigowet/kaplelartet	Provision of conducive learning environment	2 NO classrooms	Construction of 2 Classrooms
Kalyngwet Nursery school	Provision of conducive learning environment	2 NO classrooms	Construction of 2 Classrooms
Kesainet Nursery school Sigowet/kaplelartet	Provision of conducive learning environment	2 NO classrooms	Construction of 2 Classrooms
Chepnokwony Nursery Sigowet/kaplelartet	Provision of conducive learning environment	2 NO classrooms	Construction of 2 Classrooms
Tabet Nursery Sigowet/Kaplelartet	Provision of conducive learning environment	2 NO classrooms	Construction of 2 Classrooms
Kiplekwa Nursery Sigowet/Kaplelartet	Provision of conducive learning environment	2 NO classrooms	Construction of 2 Classrooms
Musaria Nursery School Sigowet/Kaplelartet	Provision of conducive learning environment	2 NO classrooms	Construction of 2 Classrooms
Cheptangum Nursery School Sigowet/kaplelartet	Provision of conducive learning environment	2 NO classrooms	Construction of 2 Classrooms
Sosur Nursery School Sigowet/kaplelartet	Provision of conducive learning environment	2 NO classrooms	Construction of 2 Classrooms
Chepkemel Nursery School Sigowet/Kaplelartet	Provision of conducive learning environment	2 NO classrooms	Construction of 2 Classrooms
Kapkatet Nursery School Sigowet/kaplelartet	Provision of conducive learning environment	2 NO classrooms	Construction of 2 Classrooms
Seronik Nursery School Sigowet/Kaplelartet	Provision of conducive learning environment	2 NO classrooms	Construction of 2 Classrooms
Kaplelartet Nursery Sigowet/kaplelartet	Provision of conducive learning environment	2 NO classrooms	Construction of 2 Classrooms
Sumeek A Nursery Sigowet/ kaplelartet	Provision of conducive learning environment	2 NO classrooms	Construction of 2 Classrooms
Sumeek B Nursery Sigowet//kaplelartet	Provision of conducive learning environment	2 NO classrooms	Construction of 2 Classrooms
Amisbei Nursery Sigowet /kaplelartet	Provision of conducive learning environment	2 NO classrooms	Construction of 2 Classrooms
Kiokok Nursery school Sigowet /kaplelartet	Provision of conducive learning environment	2 NO classrooms	Construction of 2 Classrooms
Bamgoror Nursery school Sigowet /kaplelartet	Provision of conducive learning environment	2 NO classrooms	Construction of 2 Classrooms
Chepkonye Nursery / Sigowet kaplelartet	Provision of conducive learning environment	2 NO classrooms	Construction of 2 Classrooms
Kabwos Nursery Sigowet /kaplelartet	Provision of conducive learning environment	2 NO classrooms	Construction of 2 Classrooms
Emidit Nursery Sigowet /kaplelartet	Provision of conducive learning environment	2 NO classrooms	Construction of 2 Classrooms
Kapsomboch Nursery Sigowet/kaplelartet	Provision of conducive learning environment	2 NO classrooms	Construction of 2 Classrooms
Kamokoon Nursery Sigowet/kaplelartet	Provision of conducive learning environment	2 NO classrooms	Construction of 2 Classrooms
Kapsitii Nursery Sigowet/kaplelartet	Provision of conducive learning environment	2 NO classrooms	Construction of 2 Classrooms
Chesigot ECD Block Sigowet/kaplelartet	Improve learning environment	2 NO classrooms	Construction of 2 Classrooms
Singoiewek ECD Block Sigowet/kaplelartet	Improve learning environment	2 NO classrooms	Construction of 2 Classrooms
Ketitui ECD Block Sigowet/kaplelartet	Improve learning environment	2 NO classrooms	Construction of 2 Classrooms

Project Name Location/Ward/Constituency	Objectives	Targets	Description of Activities
Chepngosos ECD Block Sigowet/kaplelartet	Improve learning environment	2 NO classrooms	Construction of 2 Classrooms
<b>KAPSOIT WARD</b>			
Kenegut Nursery School Ainamoi/Kapsoit	Provision of conducive learning environment	2 NO classrooms	Construction of 2 Classrooms
Torsogek Nursery School Ainamoi/Kapsoit	Provision of conducive learning environment	2 NO classrooms	Construction of 2 Classrooms
Leminywet Nursery School Ainamoi/Kapsoit	Provision of conducive learning environment	2 NO classrooms	Construction of 2 Classrooms
Kiboybei Nursery School Ainamoi/Kapsoit	Provision of conducive learning environment	2 NO classrooms	Construction of 2 Classrooms
Samityuk Nursery	Improve learning environment	2 No of classrooms	Construction of 2 classrooms
Kibuito Nursery	Improve learning environment	2 No of classrooms	Construction of 2 classrooms
Birirbei Nursery sch.	Improve learning environment	2 No of classrooms	Construction of 2 classrooms
Borborwet Nursery school	Improve learning environment	2 No of classrooms	Construction of 2 classrooms
Mereonik Nursery school	Improve learning environment	2 No of classrooms	Construction of 2 classrooms
Kapnandet Nursery	Improve learning environment	2 No of classrooms	Construction of 2 classrooms
Kaplemeiywet Nursery school	Improve learning environment	2 No of classrooms	Construction of 2 classrooms
Masarian Nursery	Improve learning environment	2 No of classrooms	Construction of 2 classrooms
Kapteswet Nursery School	Improve learning environment	2 No of classrooms	Construction of 2 classrooms
Kapkiptui Nursery School	Improve learning environment	2 No of classrooms	Construction of 2 classrooms
Susumet Nursery school	Improve learning environment	2 No of classrooms	Construction of 2 classrooms
Kabungungwo Nursery school.	Improve learning environment	2 No of classrooms	Construction of 2 classrooms
Chepkutuny Nursery School	Improve learning environment	2 No of classrooms	Construction of 2 classrooms
<b>KIMUGUL/KEDOWA WARD</b>			
Tulwap pre- school Kipkelion East/	Provision of conducive learning environment	2 NO classrooms	Construction of 2 Classrooms
Ewat pre- school Kipkelion East	Provision of conducive learning environment	2 NO classrooms	Construction of 2 Classrooms
Ndarugu pre- school Kipkelion East	Provision of conducive learning environment	2 NO classrooms	Construction of 2 Classrooms
Chebewor pre- school Kipkelion East	Provision of conducive learning environment	2 NO classrooms	Construction of 2 Classrooms
Kipyemit nursery/complex Nursery Kipkelion East	Provision of conducive learning environment	2 NO classrooms	Construction of 2 Classrooms
<b>KUNYAK WARD</b>			
Kapias Nursery Kipkelion west/Kunyak	Provision of conducive learning environment	Complete 2 NO classrooms	Construction of new classrooms
Kotetni Nursery Kipkelion west/Kunyak	Provision of conducive learning environment	2 NO classrooms	Construction of new classrooms
<b>LITEIN WARD</b>			
Rungut Nursery Bureti/Litein	Improve pupil/teacher ratio	4 ECD Teachers	Employ 4 ECD teachers
Kamanamsin Nursery Bureti/Litein	Improve quality of education	4ECD Teachers & 60 seats	Employ 4 ECD Teachers & purchase of 60 seats
<b>SERETUT/CHEPTORORIET WARD</b>			
Kuresiet nursery School Belgut/Seretut	Improve condition of learning environment	100 school going children	Completion of classrooms
Chebktutbei nursery	Access to education	300 pupils	Upgrade to primary and post TSC teachers



Project Name Location/Ward/Constituency	Objectives	Targets	Description of Activities
<b>SIGOWET WARD</b>			
Kebeneti nursery Sigowet/sigowet	Improve accessibility to basic education	2 NO classrooms	Construction of 2 Classrooms
Kiptenden Nursey Sigowet/sigowet	Provision of conducive learning environment	2 NO classrooms	Construction of 2 Classrooms
<b>CHEMOSOT WARD</b>			
Barikiro Primary School Bureti/Chemosot	Provision of conducive learning environment	8 NO Renovated classrooms	Renovation of floors,windows,ceilings,doors and paintings
Kipkerieny primary school Bureti/Chemosot	Provision of conducive learning environment	8 NO Renovated classrooms	Renovation of floors,windows,ceilings,doors and paintings
Rungut Primary school Bureti/Chemosot	Improve teachers working environment &pupils learning environment	A complete Staffroom &16 renovated classrooms	Completion of ongoing staffroom and renovation of 16 classrooms
Kamanamsin primary Bureti/Chemosot	Provision of conducive learning environment	Complete 2 classrooms	Complete the construction of 2 NO Ongoing classrooms
Tepkutwet pry school Bureti/Chemosot	Provision of conducive learning environment	4 NO Classrooms	Construction of new classrooms
Tiroto Pry school Bureti/Chemosot	Provision of conducive learning environment	4 NO Classrooms	Construction of new classrooms
Kerenget Primary School Bureti/Chemosot	Provision of conducive learning environment	4 NO Classrooms	Construction of new classrooms
<b>KAPLELARTET WARD</b>			
Musaria Primary Sigowet/Kaplelartet	Provision of conducive learning environment	4 NO Classrooms	Construction of new classrooms
Cheptagum primary Sigowet/Kaplelartet	Provision of conducive learning environment	4 NO Classrooms	Construction of new classrooms
Sosur primary Sigowet/Kaplelartet	Provision of conducive learning environment	2 NO classrooms	Construction of 2 classrooms
Kaplelartet primary Sigowet/Kaplelartet	Provision of conducive learning environment	4 NO Classrooms	Construction of new classrooms
Ainamoi primary (to boarding) Sigowet/Kaplelartet	Provision of conducive learning environment	4 NO Classrooms	Construction of new classrooms
Kiokok Primary Sigowet/Kaplelartet	Provision of conducive learning environment	4 NO Classrooms	Construction of new classrooms
Sondu primary Sigowet/ Kaplelartet	Provision of conducive learning environment	4 NO Classrooms	Construction of new classrooms
Kamalok primary Sigowet/ Kaplelartet	Provision of conducive learning environment	4 NO Classrooms	Construction of new classrooms
Tabaita primary (to boardig) Sigowet/Kaplelartet	Provision of conducive learning environment	4 NO Classrooms	Construction of new classrooms
Bamgoror primary Sigowet/Kaplelartet	Provision of conducive learning environment	4 NO Classrooms	Construction of new classrooms
Kapsomboch primary (to boarding) Sigowet/Kaplelartet	Provision of conducive learning environment	4 NO Classrooms	Construction of new classrooms
Emidit primary Sigowet/Kaplelartet	Provision of conducive learning environment	4 NO Classrooms	Construction of new classrooms
<b>KAPSUSER WARD</b>			
Samityuk Primary	Provision of conducive learning environment	4 NO classroom	Construction of new classrooms and a Library
Kibuito prim.	Provision of conducive learning environment	4 NO classroom	Construction of new classrooms.
Birirbei Primary sch.	Provision of conducive learning environment	4 NO classroom and administration block	Construction of new classrooms and administration block
Borborwet Primary school	Provision of conducive learning environment	An administration block and library	Construction of administration block and a Library
Mereonik Primary school	Provision of conducive learning environment	4 No. of classrooms, adminstration block and library.	Construction of new classrooms, Library and administration block
Kapnandet Primary	Provision of conducive learning environment	4 No. of classrooms and library.	Construction of new classrooms, Library

Project Name Location/Ward/Constituency	Objectives	Targets	Description of Activities
Kaplemywet Primary school	Provision of conducive learning environment	5 No classrooms, library	Construction of new classrooms, Library and purchase of land.
Masarian Primary	Provision of conducive learning environment	3 No. of classrooms and library	Construction of new classrooms and Library
Kapteswet Primary School	Provision of conducive learning environment	3 No. of classrooms and library	Construction of new classrooms and Library
Kapkiptui Primary School	Provision of conducive learning environment	4 No classrooms, library	Construction of new classrooms and purchase of land.
Susumet Primary school	Provision of conducive learning environment	4 No classrooms,	Construction of new classrooms.
Kabungungwo Primary school.	Provision of conducive learning environment	4 No classrooms,	Construction of new classrooms.
Chepkutuny Primary School	Provision of conducive learning environment	4 No classrooms,	Construction of new classrooms.
<b>SECONDARY: ONGOING</b>			
<b>CHEBOIN WARD</b>			
Kusumek Secondary Bureti/Cheboin	Provision of conducive learning environment	4 NO Classrooms	Construction of Classrooms
Ngororga Secondary School Bureti/ Cheboin	Provision of conducive teaching environment	An administration Block	Completion of administration block
Cheptendeniet Sec School Bureti/ Cheboin	Provision of conducive learning environment	4 NO Classrooms	Construction of Classrooms
Tepkutwet Secondary school Bureti/ Cheboin	Provision of conducive learning environment	4 NO Classrooms	Construction of Classrooms
Cheborge Boys High School Bureti/ Cheboin	Provision of conducive learning environment	4 NO Classrooms	Construction of Classrooms
<b>CHEPLANGET WARD</b>			
Arakiet Secondary school Bureti/Cheplanget	Improve student welfare	complete Dining hall	Completion of ongoing Dining hall
<b>HIGHER EDUCATION</b>			
Tirritap Moita Technical Institute	Provision of technical skills	A mechanical and electrical buildings; functional institution	Completion of electrical and mechanical workshops
<b>CHILCHILA WARD</b>			
Completion of cherara secondary school Kipkelion west/chilchila	Provision of conducive learning environment	4 NO Classrooms	Construction of classrooms
Tunnel secondary school Kipkelion west/chilchila	Improve the quality of education	Lab, Lab Equipments, 2 NO classrooms	Construction of laboratory, lab equipments, 2 classrooms
Sereng secondary school Kipkelion west/chilchila	Provision of conducive learning environment	3 NO classrooms & administration block	Construction of 3 classrooms & administration block
<b>KAPLELARTET WARD</b>			
Kaplelartet Secondary Sigowet/kaplelartet ry	Provision of conducive learning environment	4 NO Classrooms	Construction of new classrooms
Sondu Secondary Sigowet/kaplelartet	Provision of conducive learning environment	4 NO Classrooms	Construction of new classrooms
Musaria secondary Sigowet/kaplelartet	Provision of conducive learning environment	4 NO Classrooms	Construction of new classrooms
<b>KAPSUSER WARD</b>			
Borborwet Secondary school	Provision of conducive learning environment		Construction of Library, completion of Laboratory, Administration block and Dormitories
Kapsoiyo Secondary	Provision of conducive learning environment		Science and biology lab, Teachers houses, library and dormitories.

Project Name Location/Ward/Constituency	Objectives	Targets	Description of Activities
Kapteswet Girls Sec.	Provision of conducive learning environment		Science and biology lab, Teachers houses, library and dormitories
Chepkutuny Sec.	Provision of conducive learning environment		Construction of Library, classrooms, teachers houses and Dormitories
<b>KIMUGUL/KEDOWA WARD</b>			
Tulwap pre- school Kipkelion East/	Provision of conducive learning environment	2 NO classrooms	Construction of 2 Classrooms
Ewat pre- school Kipkelion East	Provision of conducive learning environment	2 NO classrooms	Construction of 2 Classrooms
Ndarugu pre- school Kipkelion East	Provision of conducive learning environment	2 NO classrooms	Construction of 2 Classrooms
Chebewor pre- school Kipkelion East	Provision of conducive learning environment	2 NO classrooms	Construction of 2 Classrooms
Kipyemit nursery/complex Nursery Kipkelion East	Provision of conducive learning environment	2 NO classrooms	Construction of 2 Classrooms
<b>KUNYAK WARD</b>			
Kunyak Secondary Kipkelion west/kunyak	Improve student welfare	A complete dormitory	Completion of dormitory
Chemogoch secondary school Kipkelion west/kunyak	Provision of conducive learning environment	4NO classrooms	Construction of 2 Classrooms
Mariwa secondary school Kipkelion west/kunyak	Provision of conducive learning environment	4NO classrooms	Construction of Classrooms
<b>SIGOWET WARD</b>			
Kebeneti nursery Sigowet/sigowet	Improve accessibility to basic education	2 NO classrooms	Construction of 2 Classrooms
Kiptenden Nursery Sigowet/sigowet	Provision of conducive learning environment	2 NO classrooms	Construction of 2 Classrooms
<b>TEBESONIK WARD</b>			
Kapkisiara secondary school Bureti/ Tebesonik	Improve student welfare	Complete Kitchen& dining hall	Complete ongoing kitchen &dining hall
Tebesonik Secondary	Improve student welfare	Complete Kitchen& dining hall	Complete ongoing kitchen &dining hall
Kabusendik Sec	Improve student welfare	Complete Kitchen& dining hall	Complete ongoing kitchen &dining hall
Kelunet Sec	Improve student welfare	Complete Kitchen& dining hall	Complete ongoing kitchen &dining hall
Kibuget Secondary	Improve student welfare	Complete Kitchen& dining hall	Complete ongoing kitchen &dining hall
Kiplobon Secondary	Improve student welfare	Complete Kitchen& dining hall	Complete ongoing kitchen &dining hall
Siongi Secondary	Improve student welfare	Complete Kitchen& dining hall	Complete ongoing kitchen &dining hall
Ngoine Sec School	Improve student welfare	Complete Kitchen& dining hall	Complete ongoing kitchen &dining hall

## ii) New proposed projects

Project Name Location/Ward/Constituency	Priority ranking	Objectives	Targets	Description of Activities
<b>NURSERY SCHOOLS</b>				
<b>County wide</b>				
Provision of school milk	1	Nutrition; retention	All nursery school children	Identification of the schools; statistics; sourcing fr milk and distribution
<b>AINAMOI WARD</b>				
Lelechwet nursery school	1	Ease of access to basic education	2 classrooms; equipping and a teacher	Recruitment; BQs; Tendering; Construction

Project Name Location/Ward/Constituency	Priority ranking	Objectives	Targets	Description of Activities
Itibet nursery school	2	Ease of access to basic education	2 classrooms; equipping and a teacher	Recruitment; BQs; Tendering; Construction
Kapsembe nursery school	3	Ease of access to basic education	2 classrooms; equipping and a teacher	Recruitment; BQs; Tendering; Construction
Mogoiywet nursery school	4	Ease of access to basic education	2 classrooms; equipping and a teacher	Recruitment; BQs; Tendering; Construction
Kaborus nursery school	5	Ease of access to basic education	2 classrooms; equipping and a teacher	Recruitment; BQs; Tendering; Construction
Kipkakanit nursery school	6	Ease of access to basic education	2 classrooms; equipping and a teacher	Recruitment; BQs; Tendering; Construction
Tabaita (AGC) nursery school	7	Ease of access to basic education	2 classrooms; equipping and a teacher	Recruitment; BQs; Tendering; Construction
Cherungus nursery school	8	Ease of access to basic education	2 classrooms; equipping and a teacher	Recruitment; BQs; Tendering; Construction
Rongai nursery school	9	Ease of access to basic education	2 classrooms; equipping and a teacher	Recruitment; BQs; Tendering; Construction
Poiywek full gospel nursery	10	Ease of access to basic education	2 classrooms; equipping and a teacher	Recruitment; BQs; Tendering; Construction
Mulkelwet Nursey	10	Ease of access to basic education	2 classrooms; equipping and a teacher	Recruitment; BQs; Tendering; Construction
Koisirat nursery school	11	Ease of access to basic education	2 classrooms; equipping and a teacher	Recruitment; BQs; Tendering; Construction
chepkoiyan nursery school	11	Ease of access to basic education	2 classrooms; equipping and a teacher	Recruitment; BQs; Tendering; Construction
AIC Merto nursery school	11	Ease of access to basic education	2 classrooms; equipping and a teacher	Recruitment; BQs; Tendering; Construction
<b>CHAIK WARD</b>				
Employment of ECDE teachers	1	To ensure acces to basic education	7 ECD teachers	Advertisement; recruitment and posting
Equip existing nursery schools	2	Ease of access to basic education	2 classrooms; equipping and a teacher	Recruitment; BQs; Tendering; Construction
Jamji Pre School	3	Ease of access to basic education		Recruitment; BQs; Tendering; Construction
Tagabi Pre School	4	Ease of access to basic education	2 classrooms; equipping and a teacher	Recruitment; BQs; Tendering; Construction
Kitoi Pre School	5	Ease of access to basic education	2 classrooms; equipping and a teacher	Recruitment; BQs; Tendering; Construction
Saosa Pre School	6	Ease of access to basic education	2 classrooms; equipping and a teacher	Recruitment; BQs; Tendering; Construction
Tilwet Pre School	7	Ease of access to basic education	2 classrooms; equipping and a teacher	Recruitment; BQs; Tendering; Construction
Kerenga Pre school.	8	Conducive learning environment	Furniture and learning materials	Identification of furniture; procurement
<b>CHEBOIN WARD</b>				
Koborus Nursery school	1	Improve Learning environment	2 NO classrooms	Construction of 2 Classrooms
Kiptewit ECD Nursery	2	Improve learning	2 NO	Construction of 2 Classrooms

Project Name Location/Ward/Constituency	Priority ranking	Objectives	Targets	Description of Activities
		environment	classrooms	
Chepkulgong Nursery school	3	Improve learning environment	2 NO classrooms	Construction of 2 Classrooms
Tetile Pre School	4	Improve Learning environment	2 NO classrooms	Construction of 2 Classrooms
Kapcheboi pre school	5	Improve Learning environment	2 NO classrooms	Construction of 2 Classrooms
Nukiat ECD Nursery school	6	Improve Learning environment	2 NO classrooms	Construction of 2 Classrooms
Korongoi Nursery school	7	Improve Learning environment	2 NO classrooms	Construction of 2 Classrooms
Cheborgei – on- going	8	Improve Learning environment	2 NO classrooms	Construction of 2 Classrooms
Tepkutwet pre- school	9	Improve accessibility to basic education	2 NO classrooms	Construction of 2 Classrooms
Ngororga nursery school	10	Improve Learning environment	2 NO classrooms	Construction of 2 Classrooms
Kabisaga Nursery school	11	Access to basic education	2 NO classrooms	Construction of 2 Classrooms
Kaptele pre school	12	Access to basic education	2 NO classrooms	Construction of 2 Classrooms
Kutwet pre school	13	Access to basic education	2 NO classrooms	Construction of 2 Classrooms
Chepyoiwa nursery school	14	Access to basic education	2 NO classrooms	Construction of 2 Classrooms
<b>CHEMOSOT WARD</b>				
Ainamoi Pre- school Bureti/Chemosot	1	Provision of conducive learning environment	2 NO classrooms	Construction of 2 Classrooms
Chelilis ECDE Center Bureti/Chemosot	2	Provision of conducive learning environment	2 NO classrooms	Construction of 2 Classrooms
Chemeteket Nursery school Bureti/Chemosot	3	Provision of conducive learning environment	2 NO classrooms	Construction of 2 Classrooms
Chepkochun ECDE Center Bureti/Chemosot	4	Provision of conducive learning environment	2 NO classrooms	Construction of 2 Classrooms
Kipsitabei ECDE Center Bureti/Chemosot	5	Provision of conducive learning environment	2 NO classrooms	Construction of 2 Classrooms
Soet ECDE Center Bureti/Chemosot	6	Provision of conducive learning environment	2 NO classrooms	Construction of 2 Classrooms
Botony ECDE Center Bureti/Chemosot	7	Provision of conducive learning environment	2 NO classrooms	Construction of 2 Classrooms
Simaton ECDE Center Bureti/Chemosot	8	Provision of conducive learning environment	2 NO classrooms	Construction of 2 Classrooms
Chebulu ECD Bureti/Chemosot	9	Provision of conducive learning environment	2 NO classrooms	Construction of 2 Classrooms
Kibori ECD Bureti/Chemosot	10	Provision of conducive learning environment	2 NO classrooms	Construction of 2 Classrooms
Samutet Cheptoror Bureti/Chemosot	11	Provision of conducive learning environment	2 NO classrooms	Construction of 2 Classrooms
Chebotaya ECD Bureti/Chemosot	12	Provision of conducive learning environment	2 NO classrooms	Construction of 2 Classrooms
Kapituingot ECD Bureti/Chemosot	13	Provision of conducive learning environment	2 NO classrooms	Construction of 2 Classrooms
Rkonget ECD Bureti/Chemosot	14	Provision of conducive learning environment	2 NO classrooms	Construction of 2 Classrooms
Kapkusum ECD Bureti/Chemosot	15	Provision of conducive learning environment	2 NO classrooms	Construction of 2 Classrooms
Kipkereny ECD Bureti/Chemosot	16	Provision of conducive learning environment	2 NO classrooms	Construction of 2 Classrooms
Chepkolon Bureti/ Chemosot	17	Provision of conducive learning environment	2 NO classrooms	Construction of 2 Classrooms
Cheparema ECD Bureti/Chemosot	18	Provision of conducive learning environment	2 NO classrooms	Construction of 2 Classrooms
<b>CHEPLANGET WARD</b>				
Cheplanget Junior	1	Access early childhood education	2 teachers; two classrooms and an office	BQs; Tendering; construction works

Project Name Location/Ward/Constituency	Priority ranking	Objectives	Targets	Description of Activities
Kaldit Nursery	2	Access early childhood education	2 teachers; two classrooms and an office	BQs; Tendering; construction works
Sugutek Pre school	3	Access early childhood education	2 teachers; two classrooms and an office	BQs; Tendering; construction works
Butiik Pre school	4	Access early childhood education	2 teachers; two classrooms and an office	BQs; Tendering; construction works
Tegat Nursery school	5	Access early childhood education	2 teachers; two classrooms and an office	BQs; Tendering; construction works
Chesanga Nursery school	6	Access early childhood education	2 teachers; two classrooms and an office	BQs; Tendering; construction works
Nursery school at Mobet Bureti/Cheplanget	7	Improve accessibility to basic education	2 NO classroom	Construction of 2 Classrooms
Proposed Pre-school at Tilanik village	8	Improve accessibility to basic education	2 NO Classrooms	Construction of 2 classrooms
Proposed preschool at Tembwo village	9	Improve accessibility to basic education	2 NO Classrooms	Construction of 2 classrooms
All primary schools to integrated pre schools	10	Improve accessibility to basic education	2 NO Classrooms	Construction of 2 classrooms per primary school
<b>CHEPSEON WARD</b>				
Sailo Pre. School	1	Provision of conducive learning environment	Complete 2 NO Classrooms	Construction of two new classrooms
Koibarak Pre. School,	1	Provision of conducive learning environment	Complete 2 NO Classrooms	Construction of two new classrooms
Tea Zone Pre. School	1	Provision of conducive learning environment	Complete 2 NO Classrooms	Construction of two new classrooms
KapchemisianPre. School	1	Provision of conducive learning environment	Complete 2 NO Classrooms	Construction of two new classrooms
Chesumot Pre. School	1	Provision of conducive learning environment	Complete 2 NO Classrooms	Construction of two new classrooms
Cheboror Pre School	2	Provision of conducive learning environment	Complete 2 NO Classrooms	Construction of two new classrooms
Chepseon market pre school	3	Access to basic education	3 classrooms; furniture; 2 teachers	Proposed- construction of classrooms; an office; furniture; recruitment and posting
Chesumei pre school	4	Access to basic education	3 classrooms; furniture; 2 teachers	Proposed- construction of classrooms; an office; furniture; recruitment and posting
Siwot pre school	5	Access to basic education	3 classrooms; furniture; 2 teachers	Proposed- construction of classrooms; an office; furniture; recruitment and posting
Kipyobyob pre school	6	Access to basic education	3 classrooms; furniture; 2 teachers	Proposed- construction of classrooms; an office; furniture; recruitment and posting
Sabunit pre school	7	Access to basic education	3 classrooms; furniture; 2 teachers	Proposed- construction of classrooms; an office; furniture; recruitment and posting
Tonongoi A.I.C pre school	8	Access to basic education	3 classrooms; furniture; 2 teachers	Proposed- construction of classrooms; an office; furniture; recruitment and posting
Central pre school	9	Provision of conducive learning environment	Complete 2 NO Classrooms	Construction of two new classrooms
Polytechnic pre school	10	Access to basic education	3 classrooms; furniture; 2 teachers	Proposed- construction of classrooms; an office; furniture; recruitment and posting
Chebwareng nursery	11	Access to basic education	3 classrooms; furniture; 2 teachers	Proposed- construction of classrooms; an office; furniture; recruitment and posting
Chesinende Nursery School	11	Increase access to basic education	2 NO classrooms	Construction of 2 Classrooms
Tilito Nursery School KipkelionEast/Chepseon	11	Increase access to basic education	2 NO classrooms	Construction of 2 Classrooms

Project Name Location/Ward/Constituency	Priority ranking	Objectives	Targets	Description of Activities
Kamachungwa Nursery School	11	Increase access to basic education	2 NO classrooms	Construction of 2 Classrooms
Cheyemen Nursery School	12	Increase access to basic education	2 NO classrooms	Construction of 2 Classrooms
Mosomborik Nursery School	12	Increase access to basic education	2 NO classrooms	Construction of 2 Classrooms
Chepseon Pri School	13	Increase access to basic education	2 NO classrooms	Construction of 2 Classrooms
Murasoi primary school	13	Increase access to basic education	2 NO classrooms	Construction of 2 Classrooms
Cheboswa Pri School	13	Increase access to basic education	2 NO classrooms	Construction of 2 Classrooms
Kichawir primary school	13	Increase access to basic education	2 NO classrooms	Construction of 2 Classrooms
Momoniat Pri School	13	Increase access to basic education	2 NO classrooms	Construction of 2 Classrooms
Kipkeremwo Pri School	14	Increase access to basic education	2 NO classrooms	Construction of 2 Classrooms
Kiletien Pri School	14	Increase access to basic education	2 NO classrooms	Construction of 2 Classrooms
Sigowet Pri School	14	Increase access to basic education	2 NO classrooms	Construction of 2 Classrooms
Chesumet Pri School	15	Increase access to basic education	2 NO classrooms	Construction of 2 Classrooms
Chepcholiet Pri School	15	Increase access to basic education	2 NO classrooms	Construction of 2 Classrooms
Kapkorech Pri School	15	Increase access to basic education	2 NO classrooms	Construction of 2 Classrooms
Chagaik Pri School	15	Increase access to basic education	2 NO classrooms	Construction of 2 Classrooms
Kondamet Pri School	15	Increase access to basic education	2 NO classrooms	Construction of 2 Classrooms
Tugunon Pri School	15	Increase access to basic education	2 NO classrooms	Construction of 2 Classrooms
chepsir Pri School	16	Increase access to basic education	2 NO classrooms	Construction of 2 Classrooms
Kamarus Pri School	16	Increase access to basic education	2 NO classrooms	Construction of 2 Classrooms
Leberer Pri School	16	Increase access to basic education	2 NO classrooms	Construction of 2 Classrooms
Tea Research Foundation Pri School	16	Increase access to basic education	2 NO classrooms	Construction of 2 Classrooms
Kapkatungor Pri School	16	Increase access to basic education	2 NO classrooms	Construction of 2 Classrooms
Kapseger Pri School	16	Increase access to basic education	2 NO classrooms	Construction of 2 Classrooms
Mau tea Pri School	16	Increase access to basic education	2 NO classrooms	Construction of 2 Classrooms
Kaisugu Pri School	17	Increase access to basic education	2 NO classrooms	Construction of 2 Classrooms
Sambret Pri School	17	Increase access to basic education	2 NO classrooms	Construction of 2 Classrooms
Sogobet Pri School	17	Increase access to basic education	2 NO classrooms	Construction of 2 Classrooms
Chagaik nursery	17	Increase access to basic education	2 NO classrooms	Construction of 2 Classrooms
Teriot Pre-school	17	Increase access to basic education	2 NO classrooms	Construction of 2 Classrooms
Kamarus pre – school	17	Increase access to basic education	2 NO classrooms	Construction of 2 Classrooms
Chesinende A.I. C Township.	18	Increase access to basic education	2 NO classrooms	Construction of 2 Classrooms



Project Name Location/Ward/Constituency	Priority ranking	Objectives	Targets	Description of Activities
<b>CHILCHILA WARD</b>				
Tendwet Nursery school	1	Improve accessibility to basic education	2 NO classrooms	Construction of 2 Classrooms
Chepkendi nursery and primary school	2	Improve accessibility to basic education	2 NO classrooms	Construction of 2 Classrooms
Proposed kaula nursery and primary school	3	Improve accessibility to basic education	2 NO classrooms	Construction of 2 Classrooms
Proposed township nursery school	4	Improve accessibility to basic education	2 NO classrooms	Construction of 2 Classrooms
Murgut Nursery school	5	Improve accessibility to basic education	2 NO classrooms	Construction of 2 Classrooms
Proposed kamaget nursery school	6	Improve accessibility to basic education	2 NO classrooms	Construction of 2 Classrooms
Proposed koisagat nursery school	7	Improve accessibility to basic education	2 NO classrooms	Construction of 2 Classrooms
Proposed chemosogon nursery	8	Improve accessibility to basic education	2 NO classrooms	Construction of 2 Classrooms
ECD blocks in all primary schools	9	Improve accessibility to basic education	2 NO classrooms	Construction of 2 Classrooms
Kipchorian & siwot Nursery School	10	Improve accessibility to basic education	4 NO classrooms	Construction of 2 Classrooms per nursery
<b>KABIANGA / CHEMAMUL WARD</b>				
Mobego nursery, Sinonin Nursery, Chebaraa Nursery, Kapchebet B Nursery, Kapmaso Milimani Nursery School	1	Improve quality of basic education's infrastructures	2 No classrooms	Construction of new classrooms
Chebirirbei Nursery, Itondo,; Kapkures, , Kamaas, Kapriro, Kaplengiywo,; Itembe,; nursery school, Kapkitony Nursery Cheptigit nursery	2	Improve the quality of early childhood education	ECD Block and Teachers	Construction of 2 NO Classrooms and employ teachers
Barme nursery Simotwo nursery, siwot Nursery; Koiwalelach Nursery, Chemamul nursery	3	Improve quality of basic education's infrastructures	2 No classrooms	Construction of new classrooms
Seronei, Kibingei, Kapcheluch, Sanga, Kipseger, Kapsisywo, Kaplutiet, Kaamas, Kapkures, Itembe, Kapmowoi, Chepnagai, Kapsiya nursery	4	Improve quality of basic education's infrastructures	2 No classrooms each	Construction of new classrooms
<b>KAMASIAN WARD</b>				
ECD Teacher/Recruitment	1	Improve teacher/pupil ratio	2 ECD classroom	Recruit ECD teachers
Lelu Central Nursery School	2	Improve learning environment	2 NO classrooms	Construction of 2 Classrooms
Mogoiwet Nursery School	3	Improve learning environment	2 NO classrooms	Construction of 2 Classrooms
Kerenget Nursery School	4	Improve learning environment	2 NO classrooms	Construction of 2 Classrooms
Kamtego nursery (borowet)	5	Improve learning environment	2 NO classrooms	Construction of 2 Classrooms
Taach-Asis Nursery	6	Improve accessibility to basic education	2 NO classrooms	Construction of 2 Classrooms
Saoset Nursery School	7	Improve accessibility to basic education	2 NO classrooms	Construction of 2 Classrooms
St.Mary's Nursery School	8	Improve learning environment	2 NO classrooms	Construction of 2 Classrooms
Mogoiwet nursery school	9	Improve accessibility to basic education	2 NO classrooms	Construction of 2 Classrooms
Kapluso nursery school	10	Improve accessibility to basic education	2 NO classrooms	Construction of 2 Classrooms



Project Name Location/Ward/Constituency	Priority ranking	Objectives	Targets	Description of Activities
Kutung Nursery School	11	Improve accessibility to basic education	2 NO classrooms	Construction of 2 Classrooms
Landmawe Nursery School	12	Improve accessibility to basic education	2 NO classrooms	Construction of 2 Classrooms
Lilach Nursery School	13	Improve accessibility to basic education	2 NO classrooms	Construction of 2 Classrooms
Nyairobi nursery School	14	Improve accessibility to basic education	2 NO classrooms	Construction of 2 Classrooms
<b>KAPKATET WARD</b>				
Kipkosil Nursery (New)	1	Increase access to basic education	ECD No 3 Classes	Construction of ECD Classes
Koitbai Nursery school	1	Increase access to basic education	ECD No 3 Classes	Construction of ECD Classes
Chematich Nursery school	2	Increase access to basic education	ECD No 3 Classes	Construction of ECD Classes
Nganaget Nursery school	3	Increase access to basic education	ECD No 3 Classes	Construction of ECD Classes
Mabwaita Nursery school	4	Increase access to basic education	ECD No 3 Classes	Construction of ECD Classes
Kimugul Nursery school	5	Increase access to basic education	ECD No 3 Classes	Construction of ECD Classes
<b>KAPKURGERWET WARD</b>				
Chemugusu Nursery	1	Increase access to basic education	ECD Classes	Construction of ECD Classes
Sumeiyon Nursery	2	Increase access to basic education	ECD Classes	Construction of ECD Classes
Kebenet Nursery	3	Increase access to basic education	ECD Classes	Construction of ECD Classes
St Patrick Nursery School		Increase access to basic education	ECD Classes	Construction of ECD Classes
Township Nursery	5	Increase access to basic education	ECD Classes	Construction of ECD Classes
Kimugu Nursery School	6	Increase access to basic education	ECD Classes	Construction of ECD Classes
Chelogon Nursery School	7	Increase access to basic education	ECD Classes	Construction of ECD Classes
Chepsebyon Nursery School	8	Increase access to basic education	ECD Classes	Construction of ECD Classes
Keongo Nursery School	9	Increase access to basic education	ECD Classes	Construction of ECD Classes
<b>KAPLELARTET WARD</b>				
Chempkoch Nursery Sigowet/kaplelartet	1	Improve accessibility of basic education	2 NO classrooms	Construction of 2 Classrooms
Chepkosa Nursery	2	Improve accessibility of basic education	2 NO classrooms	Construction of 2 Classrooms
Koiyat Nursery	3	Improve accessibility of basic education	2 NO classrooms	Construction of 2 Classrooms
Silangwet Nursery	4	Improve accessibility of basic education	2 NO classrooms	Construction of 2 Classrooms
Cheptembe Nursery	5	Improve accessibility of basic education	2 NO classrooms	Construction of 2 Classrooms
Simbamoo Nursery	6	Improve accessibility of basic education	2 NO classrooms	Construction of 2 Classrooms
Kimwogit Nursery	7	Improve accessibility of basic education	2 NO classrooms	Construction of 2 Classrooms
Samisbei Nursery	8	Improve accessibility of basic education	2 NO classrooms	Construction of 2 Classrooms
Kapkoche Nursery school	9	Improve accessibility of basic education	2 NO classrooms	Construction of 2 Classrooms
Kiptere Nursery school	10	Improve accessibility of basic education	2 NO classrooms	Construction of 2 Classrooms
Kamugul nursery	11	Improve accessibility of basic education	2 NO classrooms	Construction of 2 Classrooms
Tabaita nursery Sigowet/kaplelartet	12	Improve accessibility of basic education	2 NO classrooms	Construction of 2 Classrooms

Project Name Location/Ward/Constituency	Priority ranking	Objectives	Targets	Description of Activities
Barngor nursery	13	Improve accessibility of basic education	2 NO classrooms	Construction of 2 Classrooms
Sondu nursery	14	Improve accessibility of basic education	2 NO classrooms	Construction of 2 Classrooms
Kapkok nursery	15	Improve accessibility of basic education	2 NO classrooms	Construction of 2 Classrooms
Kapsitii nursery	16	Improve accessibility of basic education	2 NO classrooms	Construction of 2 Classrooms
Tabaita nursery	17	Improve accessibility of basic education	2 NO classrooms	Construction of 2 Classrooms
Kamalok nursery	18	Improve accessibility of basic education	2 NO classrooms	Construction of 2 Classrooms
Samisebei nursery	19	Improve accessibility of basic education	2 NO classrooms	Construction of 2 Classrooms
Maembe nursery	20	Improve accessibility of basic education	2 NO classrooms	Construction of 2 Classrooms
Kapahuswa nursery	21	Improve accessibility of basic education	2 NO classrooms	Construction of 2 Classrooms
Matiret nursery	22	Improve accessibility of basic education	2 NO classrooms	Construction of 2 Classrooms
<b>KAPSAOS WARD</b>				
Soko pre-school (new)	1	Improve accessibility to early childhood education	Land 4 classrooms	Purchase of land; construction of four classrooms
Koitab Lalet pre-school (new)	1	Improve accessibility to early childhood education	Land; 2 classrooms 1 teacher	Purchase of land; construction of two classrooms; one teacher
Cheptuiyet pre-school (new)	1	Improve accessibility to early childhood education	4 classrooms; land	Four classrooms; purchase of land
Kapndabibi pre-school (new)	1	Improve accessibility to early childhood education	4 classrooms; one acre of land	Purchase of land; construction of four classrooms
Kapmaina pre-school(new)	1	Improve accessibility to early childhood education	4 classrooms; one acre of land	Purchase of land; construction of four classrooms
Arap Chumo (Buchenge) pre-school (new)	1	Improve accessibility to early childhood education	4 classrooms; one acre of land	Purchase of land; construction of four classrooms
Chagaik pre-school	1	Improve accessibility to early childhood education	4 classrooms;	construction of four classrooms
Tendwet pre – school	1	Improve accessibility to early childhood education	4 classrooms; one acre of land	Purchase of land; construction of four classrooms
Kimultany 1	1	Improve accessibility to early childhood education	4 classrooms; one acre of land	Purchase of land; construction of four classrooms
Kipsigori pre-school	2	Improve accessibility to early childhood education	4 classrooms;	construction of four classrooms
Sanginin pre-school	2	Improve accessibility to early childhood education	4 classrooms;	construction of four classrooms
Kipsigori primary nurseryschool	2	Improve accessibility to early childhood education	4 classrooms;	construction of four classrooms
Kapngety pre-school	2	Improve accessibility to early childhood education	4 classrooms;	construction of four classrooms
<b>KAPSOIT WARD</b>				
Kosit Nursery School	1	Improve accessibility to basic education	2 NO classrooms	Construction of 2 Classrooms
Chebilet Nursery School	2	Improve accessibility to basic education	2 NO classrooms	Construction of 2 Classrooms
Kapkubor Nursery School	3	Improve accessibility to basic education	2 NO classrooms	Construction of 2 Classrooms
Kisabei Nursery School	4	Improve accessibility to basic education	2 NO classrooms	Construction of 2 Classrooms
Koisamoi Nursery School	5	Improve accessibility to basic education	2 NO classrooms	Construction of 2 Classrooms
Cheplel Nursery School	6	Improve accessibility to	2 NO	Construction of 2 Classrooms

Project Name Location/Ward/Constituency	Priority ranking	Objectives	Targets	Description of Activities
		basic education	classrooms	
Kapkitany Nursery School	7	Improve Education infrastructure	2 NO Classrooms	construction of 2 classrooms
Simotwet Nursery School	8	Improve the quality of basic education	ECDE teachers	Employ ECDE teachers
Motosiet Nursery School – Proposed land identified	9	Improve accessibility to basic education	2 NO classrooms	Construction of 2 Classrooms
Kiptenden Nursery School – Proposed – land to be acquired	10	Improve accessibility to basic education	2 NO classrooms	Purchase of land; Construction of 2 Classrooms
Chepsoo nursery	11	Improve the quality of basic education	4 NO Classrooms	Construction of 4 Classrooms
Sitotwet nursery	13	Improve the quality of basic education	4 NO Classrooms	Construction of 4 Classrooms
Sosit nursery	14	Improve the quality of basic education	4 NO Classrooms	Construction of 4 Classrooms
Cheribo Nursery	15	Improve the quality of basic education	4 NO Classrooms	Construction of 4 Classrooms
Ogirgir Nursery	16	Improve the quality of basic education	4 NO Classrooms	Construction of 4 Classrooms
Ketitui nursery	17	Improve the quality of basic education	4 NO Classrooms	Construction of 4 Classrooms
Sugeitek nursery	18	Improve the quality of basic education	4 NO Classrooms	Construction of 4 Classrooms
Samutet nursery	19	Improve the quality of basic education	4 NO Classrooms	Construction of 4 Classrooms
Chemoiben nursery	20	Improve the quality of basic education	4 NO Classrooms	Construction of 4 Classrooms
Arononik nursery	21	Improve the quality of basic education	4 NO Classrooms	Construction of 4 Classrooms
Koisomok nursery	22	Improve the quality of basic education	4 NO Classrooms	Construction of 4 Classrooms
Kiptagan nursery	23	Improve the quality of basic education	4 NO Classrooms	Construction of 4 Classrooms
Chepkonik nursery	24	Improve the quality of basic education	4 NO Classrooms	Construction of 4 Classrooms
Kiprogorik nursery	25	Improve the quality of basic education	4 NO Classrooms	Construction of 4 Classrooms
Torit nursery	26	Improve the quality of basic education	4 NO Classrooms	Construction of 4 Classrooms
Kapkabur nursery –new	27	Improve accessibility to basic education	4 NO Classrooms	Construction of 4 Classrooms
Ngecherok nursery-new	28	Improve accessibility to basic education	4 NO Classrooms	Construction of 4 Classrooms
Jordan nursery-new	29	Improve accessibility to basic education	4 NO Classrooms	Construction of 4 Classrooms
Chepkurbet nursery	30	Improve accessibility to basic education	4 NO Classrooms	Construction of 4 Classrooms
Kiboybei nursery	31	Improve accessibility to basic education	2 NO Classrooms	Construction of 4 Classrooms
Leimeyet nursery	32	Improve accessibility to basic education	4 NO Classrooms	Construction of 4 Classrooms
Makiye nursery	33	Improve accessibility to basic education	4 NO Classrooms	Construction of 4 Classrooms
<b>KAPSUSER WARD</b>				
Kaptesbeswet Nurseryschool	1	Improve learning environment	Modern classroom, kitchen and Playing equipments	Construction of Classrooms, kitchen and purchase of swings, slides and see-saws
Kapsoiyo Nursery	2	Improve learning environment	Modern classroom, kitchen and Playing equipments	Construction of Classrooms, kitchen and purchase of swings, slides and see-saws
Borborwet Nursery	3	Improve learning environment	Modern classroom,	Construction of Classrooms, kitchen and purchase of swings,

Project Name Location/Ward/Constituency	Priority ranking	Objectives	Targets	Description of Activities
			kitchen and Playing equipments	slides and see-saws
Kiboe Nursery School		Access to basic education	3 No of classrooms	Construction of 2 classrooms
Sachorian Nursery School		Access to basic education	2 NO of classroom	Construction of 2 classrooms and purchase of land
<b>KEDOWA / KIMUGUL WARD</b>				
Kedowa Nursery school.	1	Improve learning condition	2 NO classrooms	Construction of 2 Classrooms
Kisabo ECDE center	2	Improve learning condition	2 NO classrooms	Construction of 2 Classrooms
Sitian Nursey school	3	Improve learning condition	2 NO classrooms	Construction of 2 Classrooms
Kaptwembwo Nursery School	4	Improve learning condition	2 NO classrooms	Construction of 2 Classrooms
Kimugul ECDE center	5	Improve learning condition	2 NO classrooms	Construction of 2 Classrooms
Kimoson Nursery	6	Improve accessibility to basic education	2 NO classrooms	Construction of 2 Classrooms
Irerrma Nursery	7	Improve accessibility to basic education	2 NO classrooms	Construction of 2 Classrooms
Tendwet Nursery School	8	Improve accessibility to basic education	2 NO classrooms	Construction of 2 Classrooms
Community Nursery school	9	Improve learning condition	2 NO classrooms	Construction of 2 Classrooms
Kabasoi Nursery school	10	Improve accessibility to basic education	Leveled school field	Gravelling Quarry to create construction space
Tegunot Nursery school	11	Improve accessibility to basic education	2 NO classrooms	Construction of 2 Classrooms
Lelsotet Nursery school	12	Improve learning condition	2 NO classrooms	Construction of 2 Classrooms
Chebewon Nursery school	13	Improve accessibility to basic education	Leveled school field	Gravelling Quarry to create construction space
Kosyin pre- school.	14	Improve accessibility to basic education	2 NO classrooms	Construction of 2 Classrooms
Kedowa River Farm Nursery school Kipkelion East/Londiani	15	Improve learning condition	2 NO classrooms	Construction of 2 Classrooms
Kiptenden quarry Nursery	16	Improve accessibility to basic education	Leveled school field	Gravelling Quarry to create construction space
Kiplelechon Nursery	17	Improve accessibility to basic education	2 NO classrooms	Construction of 2 Classrooms
Mahindi Nursery school	18	Improve learning condition	2 NO classrooms	Construction of 2 Classrooms
Testai ECDE classes. Kabison Nursery	19	Improve learning condition	2 NO classrooms	Construction of 2 Classrooms
Kipsigori Nursery School	20	Improve learning condition	2 NO classrooms	Construction of 2 Classrooms
Ngetumek Nursery School	21	Improve learning condition	2 NO classrooms	Construction of 2 Classrooms
Sitian nursery School	22	Improve learning condition	2 NO classrooms	Construction of 2 Classrooms
ECDE teacher training center at Kimugul	21	Acquire skills	4 classrooms; administration block; ablution block;	Designing; construction; staff and equipping
<b>KIPCHEBOR WARD</b>				
Kamasiandalal Village nursery	1	Improve access early childhood education	2 No classrooms	Construction activities
<b>KIPCHIMCHIM WARD</b>				
Kipchimchim	1	Easy access to ECDE to children	Employment of ECDE teachers	Teachers needed
Kapchebtoror	2	Easy access to ECDE to children	Employment of ECDE teachers	Teachers needed
Kipsotet	3	Easy access to ECDE to children	Construction of ECDE	Construction (land available)

Project Name Location/Ward/Constituency	Priority ranking	Objectives	Targets	Description of Activities
Keregu	4	Easy access to ECDE to children	Construction of ECDE	Construction (land to be bought)
Kimeswon	5	Easy access to ECDE to children	Construction of ECDE	Construction (land to be bought)
Sebetet	6	Easy access to ECDE to children	Construction of ECDE	Construction (land to be bought)
Simotwet	7	Easy access to ECDE to children	Construction of ECDE	Construction (land to be bought)
Cheboigony	8	Easy access to ECDE to children	Construction of ECDE	Construction (land to be bought)
<b>KIPKELION WARD</b>				
Kipkelion DICECE school	1	To train ECD teachers	One Training school	Identification of site; drawings; works
Improve all nursery schools within the primary schools	2	Easy access to ECDE to children	All nursery schools	Identification of schools; improve the infrastructure
Employ ECD teachers	3	To teach in ECD schools	2 teachers per ECD centre	Advertisement; recruitment and posting
Pinus nursery school	4	Increase accessibility to basic education	ECD Teachers & classroom	Construction of classrooms & employ ECD teachers
Macheisok nursery school	5	Increase accessibility to basic education	ECD Teachers & classroom	Construction of classrooms & employ ECD teachers
Kapchorwa nursery school	6	Increase accessibility to basic education	ECD Teachers & classroom	Construction of classrooms & employ ECD teachers
Kaplaba nursery school	7	Increase accessibility to basic education	ECD Teachers & classroom	Construction of classrooms & employ ECD teachers
Lingisha nursery school	8	Increase accessibility to basic education	ECD Teachers & classroom	Construction of classrooms & employ ECD teachers
Kipsimbol nursery school	9	Increase accessibility to basic education	ECD Teachers & classroom	Construction of classrooms & employ ECD teachers
<b>KISIARA WARD</b>				
<b>ECDE Centers:</b> Bakitira, Ketingoi, Kabikwob, Kaplelgot, Lalwat, Kaprote, Kiprichait, Machorwa, Kimugul (Kelelwa), Rwandet	1	Increase accessibility to basic education	ECD Teachers & classroom	Construction of classrooms & employ ECD teachers
Chamamanyik; Ngainet; Mosore; Kolonget; Kapchelach; Cherara; Koituk; Monoru ; Mabasi and Resesik ECD centres	2	Increase accessibility to basic education	ECD Teachers & classroom	Construction of classrooms & employ ECD teachers
<b>KUNYAK WARD</b>				
Kapkurin –Proposed	1	Improve accessibility of basic education	2 NO classrooms	Construction of 2 Classrooms
Singoiwek	2	Improve accessibility of basic education	2 NO classrooms	Construction of 2 Classrooms
Kapkoros Nursey Kipkelion west/kunyak	3	Improve accessibility of basic education	2 NO classrooms	Construction of 2 Classrooms
Kitoi ECD Block Kipkelion west/kunyak	4	Improve accessibility of basic education	2 NO classrooms	Construction of 2 Classrooms
Talai – Proposed	5	Improve accessibility of basic education	2 NO classrooms	Construction of 2 Classrooms
Chelelei – Proposed	6	Improve accessibility of basic education	2 NO classrooms	Construction of 2 Classrooms
Chesonoi Nursey Kipkelion west/kunyak	6	Improve accessibility of basic education	2 NO classrooms	Construction of 2 Classrooms
Urafiki Nursey Kipkelion west/kunyak	7	Improve accessibility of basic education	2 NO classrooms	Construction of 2 Classrooms
Kotetni Nursey Kipkelion west/kunyak	8	Improve accessibility of basic education	2 NO classrooms	Construction of 2 Classrooms
Timbilil Nursey Kipkelion west/kunyak	9	Improve accessibility of basic education	2 NO classrooms	Construction of 2 Classrooms
Kapsale Nursey Kipkelion west/kunyak	10	Improve accessibility of basic education	2 NO classrooms	Construction of 2 Classrooms
Kapias Nursey Kipkelion west/kunyak	11	Improve accessibility of basic education	2 NO classrooms	Construction of 2 Classrooms

Project Name Location/Ward/Constituency	Priority ranking	Objectives	Targets	Description of Activities
Lesomet ECD Block Kipkelion west/kunyak	12	Improve accessibility of basic education	2 NO classrooms	Construction of 2 Classrooms
Chepkemel ECD Block Kipkelion west/kunyak	13	Improve accessibility of basic education	2 NO classrooms	Construction of 2 Classrooms
Chesigot	14	Improve accessibility of basic education	2 NO classrooms	Construction of 2 Classrooms
Ngepepo – Proposed	15	Improve accessibility of basic education	2 NO classrooms	Construction of 2 Classrooms
Simowet nyresery school - proposed		Improve accessibility of basic education	2 NO classrooms	Construction of 2 Classrooms
Chebarus – Proposed	17	Improve accessibility of basic education	2 NO classrooms	Construction of 2 Classrooms
Rehema – proposed	18	Improve accessibility of basic education	2 NO classrooms	Construction of 2 Classrooms
Ketitui – proposed	19	Improve accessibility of basic education	2 NO classrooms	Construction of 2 Classrooms
Cheptingting – Proposed	20	Improve accessibility of basic education	2 NO classrooms	Construction of 2 Classrooms
Chebongu _ Proposed	21	Improve accessibility of basic education	2 NO classrooms	Construction of 2 Classrooms
Kaptaltal – Proposed	22	Improve accessibility of basic education	2 NO classrooms	Construction of 2 Classrooms
Kiburet – proposed	23	Improve accessibility of basic education	2 NO classrooms	Construction of 2 Classrooms
<b>LITEIN WARD</b>				
Kipkuna Nursery Bureti/Litein	2	Provide conducive learning environment	Land	Buy Land
Ngesumin nursery school	1	Improve pupil teacher ratio	3 teachers	Employ 3 teachers; Buy Land
Ketengeret Nursery Bureti/Litein	2	Provide conducive learning environment	Land	Buy Land
Chebwan Nursery Bureti/Litein	1	Improve pupil teacher ratio	3 teachers	Employ 3 teachers
Koptebon nursery school	1	Improve learning condition & Improve pupil –teacher ratio	3 classrooms , 4 ECD teachers & 1 acre Teachers	Construction of 3 classrooms ,employ 4 teachers & purchase 1 acre of land
Cheribo Nursery Bureti/Litein	1	Improve learning condition & Improve pupil –teacher ratio	Complete 3 classrooms , 4 ECD & 1 acre Teachers	Construction of 3 classrooms ,employ 4 teachers & purchase 1 acre of land
Katiisiek nursery school	1	Improve learning environment	3 No Classrooms & 4 teachers	Construction of 3 NO classrooms & employ 4 teachers
Cheribo ochi nursery Bureti/ Litein	1	Improve learning environment	Classrooms & teachers	Construction of classrooms & employ 4 teachers
Kaitamat nursery Bureti/Litein	1	Improve learning environment	Complete 3 No Classrooms & 4 teachers	Construction of 3 NO classrooms & employ 4 teachers
Kiptenden Nursery Bureti/Litein	1	Improve learning environment	Complete 3 No Classrooms	Construction of 3 NO classrooms
Kapkarin nursery school	1	Improve learning environment & improve pupil/ student ratio	Complete 3 No Classrooms & 3 teachers	Construction of 3 NO classrooms & employ 3 teachers
Kapsogeruk Nursery Bureti/Litein	1	Improve learning environment & improve pupil/ student ratio	Complete 3 No Classrooms & 3 teachers	Construction of 3 NO classrooms & employ 3 teachers
Chesoan nursery school	2	Improve learning environment & improve pupil/ student ratio	Complete 3 No Classrooms & 3 teachers	Construction of 3 NO classrooms & employ 3 teachers
Litein Nursery School	1	Improve learning environment & improve pupil/ student ratio	Complete 3 No Classrooms & 3 teachers	Construction of 3 NO classrooms & employ 3 teachers
Lalagin Nursery School	1	Improve learning environment & improve pupil/ student ratio	Complete 3 No Classrooms & 3 teachers	Construction of 3 NO classrooms & employ 3 teachers

Project Name Location/Ward/Constituency	Priority ranking	Objectives	Targets	Description of Activities
Sinendet Nursery School	1	Improve learning environment & improve pupil/ student ratio	Complete 3 No Classrooms & 3 teachers	Construction of 3 NO classrooms & employ 3 teachers
Chebagal Nursery school	1	Improve learning environment & improve pupil/ student ratio	Complete 3 No Classrooms & 3 teachers	Construction of 3 NO classrooms & employ 3 teachers
Rungut Nursery School	1	Improve learning environment & improve pupil/ student ratio	Complete 3 No Classrooms & 3 teachers	Construction of 3 NO classrooms & employ 3 teachers
Kapkitony Nursery School	1	Improve learning environment & improve pupil/ student ratio	Complete 3 No Classrooms & 3 teachers	Construction of 3 NO classrooms & employ 3 teachers
Ng'eny Nursery School	1	Improve learning environment & improve pupil/ student ratio	Complete 3 No Classrooms & 3 teachers	Construction of 3 NO classrooms & employ 3 teachers
Kiptenden Nursery School	1	Improve learning environment & improve pupil/ student ratio	Complete 3 No Classrooms & 3 teachers	Construction of 3 NO classrooms & employ 3 teachers
Nyambolosa Nursery School	2	Improve learning environment & improve pupil/ student ratio	Complete 3 No Classrooms & 3 teachers	Construction of 3 NO classrooms & employ 3 teachers
St Kizito Nursery School	2	Improve learning environment & improve pupil/ student ratio	Complete 3 No Classrooms & 3 teachers	Construction of 3 NO classrooms & employ 3 teachers
Kamanamsin Nursery School	1	Improve learning environment & improve pupil/ student ratio	Complete 3 No Classrooms & 3 teachers	Construction of 3 NO classrooms & employ 3 teachers
Lebekwet Nursery School	2	Improve learning environment & improve pupil/ student ratio	Complete 3 No Classrooms & 3 teachers	Construction of 3 NO classrooms & employ 3 teachers
<b>LONDIANI WARD</b>				
Saramek ECD Kipkelion East/Londiani	1	Improve accessibility to basic education	ECD centre & Teachers	completion ECD centre employment of an ECD teacher
Katet, Kapkondor and kimaut ECDs Unitedsoy Ruskeibei, Chebirir, Kipkelion East/Londiani	2	Improve accessibility to basic education	ECD Classrooms & Teachers	Construction of ECD classrooms
Mondet, Farmers Keringet, Mashariki, Masaita, ,Kabarak, Tilowet Kipsirichet, Kapsenda ,Jagoror, Chumba and Tiriya ECDs (Kipkelion East/Londiani)	3	Improve accessibility to basic education	ECD Centers & Teachers	Construction of ECD Centres
Dr. Koeh, Kapcheplanga, Londiani farmers	4	Improve accessibility to basic education	ECD Centers & Teachers	Construction of ECD Centres
<b>SERETUT/CHEPTORORIET WARD</b>				
Kesukyo Nursery Belgut/Seretut	1	Increase accessibility to basic education	ECD Block	Construction of ECD Block
Chemose nursery school	2	Increase accessibility to basic education	ECD Block	Construction of ECD Block
Employment of ECD teachers	3	Provide teaching services	70 ECD teachers	Advertisement; recruitment and posting
Feeding programme	4	Encourage and retain pupils in school	1,000 pupils	Tendering; procurement; supply
Chepkoton pre school	5	Improve accessibility to basic education	2 NO classrooms	Expansion of existing institution
Chepng'etung pre school	6	Improve accessibility to basic education	2 NO classrooms	Construction of 2 Classrooms
Kiboet pre school	7	Improve accessibility to basic education	2 NO classrooms	Construction of 2 Classrooms
Chemomon pre school	8	Improve accessibility to basic education	2 NO classrooms	Construction of 2 Classrooms
Chebungunon nursery	9	Improve accessibility to basic education	2 NO classrooms	Construction of 2 Classrooms



Project Name Location/Ward/Constituency	Priority ranking	Objectives	Targets	Description of Activities
Kipsolu nursery	10	Improve accessibility to basic education	2 NO classrooms	Construction of 2 Classrooms
Cheptorriet nursery	11	Improve accessibility to basic education	2 NO classrooms	Construction of 2 Classrooms
Seretut nursery	12	Improve accessibility to basic education	2 NO classrooms	Construction of 2 Classrooms
Chepkosilen nursery	13	Improve accessibility to basic education	2 NO classrooms	Construction of 2 Classrooms
Kapsuser nursery school	14	Improve accessibility to basic education	2 NO classrooms	Construction of 2 Classrooms
<b>SIGOWET WARD</b>				
Tomboiyon Nursery school	1	Improve accessibility to basic education	2 NO classrooms	Construction of 2 Classrooms
Kabasweti Nursery school	1	Improve accessibility to basic education	2 NO classrooms	Construction of 2 Classrooms
Kapkatet Nursery	1	Improve accessibility to basic education	2 NO classrooms	Construction of 2 Classrooms
All primary to have a nursery school	1	To improve accessibility to basic education	3 classrooms and an administration block	Construction works; teachers employment
Kipranje Nursery	1	Improve accessibility to basic education	2 NO classrooms	Construction of 2 Classrooms
Proposed Chepkogosit	2	Improve accessibility to basic education	2 NO classrooms	Construction of 2 Classrooms
Kimalal nursery school	2	Improve accessibility to basic education	2 NO classrooms	Construction of 2 Classrooms
Proposed Kibugat, Chelosgei, and Keteso Nurseries	2	Improve accessibility to basic education	New nursery schools	Construction of new proposed nursery schools
Tonongoi Nursery	2	Improve accessibility to basic education	2 NO classrooms	Construction of 2 Classrooms
<b>SOIN WARD</b>				
All primary to have a nursery school	1	To improve accessibility to basic education	3 classrooms and an administration block	Construction works; teachers employment
Kapondo nursery school		To improve accessibility to basic education	3 classrooms and an administration block	Construction works; teachers employment
Chepsirian nursery school		To improve accessibility to basic education	3 classrooms and an administration block	Construction works; teachers employment
Laitigo pre-unit Sigowet/Soin		To improve accessibility to basic education	3 classrooms and an administration block	Construction works; teachers employment
Kaplabetwo	7	To improve accessibility to basic education	3 classrooms and an administration block	Staffing; Construction works
Chepsirian	11	To improve accessibility to basic education	3 classrooms and an administration block	Drawings; Bos; works; staffing
Moetik	3	To improve accessibility to basic education	3 classrooms and an administration block	Drawings; Bos; works; staffing
Kabasenwa nusery	4	To improve accessibility to basic education	3 classrooms and an administration block	Drawings; Bos; works; staffing
Kapkormon	9	To improve accessibility to basic education	3 classrooms and an	Drawings; Bos; works; staffing



Project Name Location/Ward/Constituency	Priority ranking	Objectives	Targets	Description of Activities
			administration block	
Kejiriet	5	To improve accessibility to basic education	3 classrooms and an administration block	Drawings; Bos; works; staffing
Kapkisai	2	To improve accessibility to basic education	2 classrooms and an administration block	Drawings; Bos; works; staffing
Kebimbir (Kabutik)	8	To improve accessibility to basic education	3 classrooms and an administration block	Drawings; Bos; works; staffing
Kapyankitari	10	To improve accessibility to basic education	3 classrooms and an administration block	Drawings; Bos; works; staffing
Lelaitich	1	To improve accessibility to basic education	3 classrooms and an administration block	Drawings; Bos; works; staffing
Kabore (Chepkutbek)	12	To improve accessibility to basic education	3 classrooms and an administration block	Drawings; Bos; works; staffing
Chepterwo	6	To improve accessibility to basic education	3 classrooms and an administration block	Drawings; Bos; works; staffing
Bogwo	13	To improve accessibility to basic education	3 classrooms and an administration block	Drawings; Bos; works; staffing
<b>SOLIAT WARD</b>				
Ngandalel Nursery School	1.	Improve the basic education infrastructures	cla	Purchase of land Construction of classrooms and toilets
Korongoi Nursery School	2.	Improve the basic education infrastructures	cl	Purchase of land Construction of classrooms and toilets
Kipkecheyet	3.	Improve the basic education infrastructures	Renovated classroom	Completion of classrooms Construction of 3 toilets
Chesiche Pre School	4.	Improve the basic education infrastructures	2 classrooms	Purchase of land Construction of classrooms
Kasibono Nuresery School	5	Improve the basic education infrastructures	Land; 3 classrooms; an ablution block	Purchase of land Construction of classrooms and toilets
Sugutek Pre School	6.	Improve the basic education infrastructures	Land; 3 classrooms; an ablution block	Purchase of land Construction of classrooms and toilets
Kimugul Nursery School	7.	Improve the basic education infrastructures	Land; 3 classrooms; an ablution block	Purchase of land Construction of classrooms and toilets
Kapkara Nuresery School	8.	Improve the basic education infrastructures	Land; 3 classrooms; an ablution block	Purchase of land Construction of classrooms and toilets
Segerek Nursery School	9.	Improve the basic education infrastructures	Land; 3 classrooms; an ablution block	Purchase of land Construction of classrooms and toilets
Kapkenyeloi Nuresry School	10	Improve the basic education infrastructures	Land; 3 classrooms; an ablution block	Purchase of land Construction of classrooms and toilets
Soko Huru Nursery School	11	Improve the basic education infrastructures	Land; 3 classrooms; an	Purchase of land Construction of classrooms and

Project Name Location/Ward/Constituency	Priority ranking	Objectives	Targets	Description of Activities
			ablution block	toilets
Kaptandus Nursery school	12	Improve the basic education infrastructures	Land; 3 classrooms; an ablution block	Purchase of land Construction of classrooms and toilets
Kaitui Nurseery School	13	Improve the basic education infrastructures	Renovated classroom	Renovate classrooms
Soliat Nursery School	14	Improve the basic education infrastructures	Land; 3 classrooms; an ablution block	Purchase of land Construction of classrooms and toilets
Cheramor Nursery School	15	Improve the basic education infrastructures	Land; 3 classrooms; an ablution block	Purchase of land Construction of classrooms and toilets
Korir Nursery School	16	Improve the basic education infrastructures	Land; 3 classrooms; an ablution block	Purchase of land Construction of classrooms and toilets
Rotinuet Nursery School	17	Improve the basic education infrastructures	Land; 3 classrooms; an ablution block	Purchase of land Construction of classrooms and toilets
Kapsorok Nursery School	18	Improve the basic education infrastructures	Land; 3 classrooms; an ablution block	Purchase of land Construction of classrooms and toilets
Kiptugumo	19	Improve the basic education infrastructures	Renovated classroom	Renovate classrooms
Sombicho,	20	Improve the basic education infrastructures	Renovated classroom	Renovate classrooms
Kiplogoi	21	Improve the basic education infrastructures	Renovated classroom	Renovate classrooms
Kabosenwa	22	Improve the basic education infrastructures	Renovated classroom	Renovate classrooms
Kapkenyelo	23	Improve the basic education infrastructures	Renovated classroom	Renovate classrooms
Baregeiwet	24	Improve the basic education infrastructures	Renovated classroom	Renovate classrooms
Kamasega Nursery School	24	Increase accessibility to basic education	ECD Teachers &classrooms	Construction of classrooms &employ ECD teachers
Chebara Nursery School	24	Increase accessibility to basic education	ECD Teachers &classrooms	Construction of classrooms &employ ECD teachers
Kamineiywo Nursery School	24	Increase accessibility to basic education	ECD Teachers &classrooms	Construction of classrooms &employ ECD teachers
Kamungasia Nursery School	24	Increase accessibility to basic education	ECD Teachers &classrooms	Construction of classrooms &employ ECD teachers
Kongerun Nursery School	25	Increase accessibility to basic education	ECD Teachers &classrooms	Construction of classrooms &employ ECD teachers
<b>TEBESONIK WARD</b>				
Kimoro and Kaptebengwo ECD	1	Increase accessibility to basic education	ECD Teachers &classrooms	Construction of classrooms &employ ECD teachers
Siwot ECDE	2	Access to basic education	2 classrooms	Drawing; Preparation of BQ's; tendering; construction
Namanga ECD centre Bureti/Tebesonik	3	Increase accessibility to ECDE Training	Training centre	Building ECDE Centre
Kongasis ECDE	4	Access to basic education	2 classrooms	Drawing; Preparation of BQ's; tendering; construction
Wochi ECDE	5	Access to basic education	2 classrooms	Drawing; Preparation of BQ's; tendering; construction
Koiyet primary school/ECD Bureti/Tebesonik	6	Increase accessibility to basic education	2 NO Classrooms	Construction of 2 classrooms
Kapkisiara ECDE Bureti/Tebesonik	7	Improve accessibility to basic education	2 ECD Blocks	Build ECD blocks
Kabusienduk Primary School/ECD	8	Improve quality of basic education	ECD Offices	Construction of office
Litiik ECDE	9	Access to basic education	2 classrooms	Drawing; Preparation of BQ's; tendering; construction
Sakatet ECDE	10	Access to basic education	2 classrooms	Drawing; Preparation of BQ's; tendering; construction
Kiptobon ECDE	11	Access to basic education	2 classrooms	Drawing; Preparation of BQ's; tendering; construction

Project Name Location/Ward/Constituency	Priority ranking	Objectives	Targets	Description of Activities
Kibolgong ECDE	12	Access to basic education	2 classrooms	Drawing; Preparation of BQ's; tendering; construction
Tiritab ECDE	13	Access to basic education	2 classrooms	Drawing; Preparation of BQ's; tendering; construction
Tebesonik ECDE	14	Access to basic education	2 classrooms	Drawing; Preparation of BQ's; tendering; construction
Siritiet primary school/ECD Bureti/Tebesonik	15	Increase accessibility to basic education	ECD Block	Construction of ECD Block
Siongi ECDE	16	Access to basic education	2 classrooms	Drawing; Preparation of BQ's; tendering; construction
Kabisimbiri ECD class Bureti/Tebesonik	17	Increase accessibility to ECDE Training	2 NO classroom	Construction of 2 Classrooms
Kibugat ECDE	18	Access to basic education	2 classrooms	Drawing; Preparation of BQ's; tendering; construction
Kibaraa ECDE	19	Access to basic education	2 classrooms	Drawing; Preparation of BQ's; tendering; construction
Kelunet ECDE	20	Access to basic education	2 classrooms	Drawing; Preparation of BQ's; tendering; construction
Kipsomoi ECDE	21	Access to basic education	2 classrooms	Drawing; Preparation of BQ's; tendering; construction
Kaboeto ECDE	22	Access to basic education	2 classrooms	Drawing; Preparation of BQ's; tendering; construction
Ngoino ECDE	23	Access to basic education	2 classrooms	Drawing; Preparation of BQ's; tendering; construction
Tembwo ECDE	24	Access to basic education	2 classrooms	Drawing; Preparation of BQ's; tendering; construction
All primary schools to integrate ECD classes	25	Access to basic education	All primary schools	Drawing; Preparation of BQ's; tendering; construction
Kimoro ECDE	26	Access to basic education	2 classrooms	Drawing; Preparation of BQ's; tendering; construction
<b>TENDENO/SORGET WARD</b>				
Gwitu Nursery school	1	Access to basic education	3 classrooms;	Design; Preparation of BQ's; tendering; construction
Benditai Nursery school	2	Access to basic education	3 classrooms;	Design; Preparation of BQ's; tendering; construction
Sorget Nursery school	3	Access to basic education	3 classrooms;	Design; Preparation of BQ's; tendering; construction
Kapsimotwo Nursery school	4	Access to basic education	3 classrooms;	Drawing; Preparation of BQ's; tendering; construction
Kamuingi II Nursery school	5	Access to basic education	2 classrooms	Drawing; Preparation of BQ's; tendering; construction
Kaptemwo Nursery school	6	Access to basic education	3 classrooms	Drawing; Preparation of BQ's; tendering; construction
Kamaua Nursery school	7	Access to basic education	2 classrooms	Drawing; Preparation of BQ's; tendering; construction
Simboyon Nursery school	8	Access to basic education	2 classrooms	Drawing; Preparation of BQ's; tendering; construction
Chebaibai Nursery school	9	Access to basic education	2 classrooms	Drawing; Preparation of BQ's; tendering; construction
Kapkelei nursery school	10	Access to basic education	2 classrooms	Drawing; Preparation of BQ's; tendering; construction
Gwitu Ng'ambo nursery school	11	Access to basic education	3 classrooms	Drawing; Preparation of BQ's; tendering; construction
Mugumoini ECD	12	Access to basic education	3 classrooms	Drawing; Preparation of BQ's; tendering; construction
Tendeno ECD	13	Access to basic education	3 classrooms	Drawing; Preparation of BQ's; tendering; construction
Kamuogo ECD	14	Access to basic education	3 classrooms	Drawing; Preparation of BQ's; tendering; construction
Subukia ECD	15	Access to basic education	2 classrooms	Drawing; Preparation of BQ's; tendering; construction
Tegat ECD	16	Access to basic education	3 classrooms	Drawing; Preparation of BQ's; tendering; construction
Malagat ECD	17	Access to basic education	3 classrooms	Drawing; Preparation of BQ's; tendering; construction
<b>WALDAI WARD</b>				

Project Name Location/Ward/Constituency	Priority ranking	Objectives	Targets	Description of Activities
ECD Teachers in all ECD Centres Belgut /waldai	1	Improve the quality of basic education	3 ECD Teachers	Employ ECD Teachers
ECD College Belgut /waldai	2	Improve the quality of basic education	ECD College	Construction of college
Special need teachers Belgut/waldai(In all primary schools)	3	To improve quality of education to special need children	Special need teachers	Employ teachers
Sosiot model nursery school Belgut/waldai	4	Set the standard of basic education	Model nursery	Construction of nursery school
Kabirer nursery school Belgut/waldai	5	Improve accessibility to basic education	Nursery school	Construction of nursery school
ECD inspector Belgut/waldai	6	To improve the standard of ECDE	ECD Inspector	Employ ECD Inspector

## PRIMARY SCHOOLS

Project Name Location/Ward/Constituency	Priority ranking	Objectives	Targets	Description of Activities
<b>CHEBOIN WARD</b>				
Chepkulgong primary school	1	Access to basic education and increase enrolment and transition rate	2 classrooms	Drawing; Preparation of BQ's; tendering; construction
Kapsogut primary school	2	Access to basic education and increase enrolment and transition rate	4 classrooms	Drawing; Preparation of BQ's; tendering; construction
Kaptele primary school	3	Access to basic education and increase enrolment and transition rate	2 classrooms	Drawing; Preparation of BQ's; tendering; construction
Kabisaga primary school	4	Access to basic education and increase enrolment and transition rate	6 classrooms	Drawing; Preparation of BQ's; tendering; construction
Korongoi primary school	5	Access to basic education and increase enrolment and transition rate	2 classrooms	Drawing; Preparation of BQ's; tendering; construction
Cheborgei primary school	6	Access to basic education and increase enrolment and transition rate	Existing infrastructure	Drawing; Preparation of BQ's; tendering; construction and improvement of existing facilities
Kapcheboi primary school	7	Access to basic education and increase enrolment and transition rate	2 classrooms	Drawing; Preparation of BQ's; tendering; construction
Kiptewit primary school	8	Access to basic education and increase enrolment and transition rate	2 classrooms	Drawing; Preparation of BQ's; tendering; construction
Ngororga primary school	9	Access to basic education and increase enrolment and transition rate	2 classrooms	Drawing; Preparation of BQ's; tendering; construction
Tapkutwet primary school	10	Access to basic education and increase enrolment and transition rate	2 classrooms	Drawing; Preparation of BQ's; tendering; construction
Kaborus primary school	11	Access to basic education and increase enrolment and transition rate	2 classrooms and improvement of existing infrastructure	Drawing; Preparation of BQ's; tendering; construction
Kutwet primary school	12	Access to basic education and	2 classrooms	Drawing; Preparation of BQ's;

Project Name Location/Ward/Constituency	Priority ranking	Objectives	Targets	Description of Activities
		increase enrolment and transition rate		tendering; construction
<b>CHEPLANGET WARD</b>				
Proposed Kaldit Primary school	1	Reduce congestion at Arokiet Primary	A new school	Start A new school
Cheplanget junior	2	Improve educational structures	8classrooms Storey block,toilets&3NO Preschool classrooms	Construction of 8 storey classrooms ,3 NO Pre schools classrooms& Toilets
Proposed sugutek Primary school	3	Improve accessibility to secondary education	A new school	Start A new school
Kamenjo Primary school	4	Improve the quality of education	4 NO Classrooms	Construction of 4 Classrooms
Proposed Chepngonjo Primary school	5	Improve accessibility to secondary education	A new school	Start A new school
Kenene primary school	6	To improve quality of education	Classrooms	Construction of classrooms
Butik Primary school	7	Improve the quality of education	1 NO classroom	Construction of a classroom
Tegat primary school	8	Improve sanitation	Toilets	Construction of modern toilets
Mombwo primary	9	Improve sanitation	Toilets	Construction of modern toilets
Arokyet primary	10	Improve sanitation	Toilets	Construction of modern toilets
Kaminjeiwa primary	11	Improve sanitation	Toilets	Construction of modern toilets
Kameenjo primary	12	Improve the quality of education & sanitation	4 NO classrooms & toilets	Construction of classrooms & Toilets
Butiik primary	13	Improve educational structures	5 NO classrooms	Construct 5 classrooms
Tiriita Moita primary	14	Improve educational structures	2 NO classrooms	Construct 2 classrooms
Kitait primary	15	Improve educational structures	8classrooms storey & toilets	Construction of classrooms storey & Toilets
Chesanga primary	16	Improve educational structures & sanitation	7 NO classrooms,2 NO Preschool classrooms & Toilets	Construction of 7 classrooms, 2 pre-school classrooms and toilet
Sebetet primary	17	Improve educational structures	3 NO classrooms	Construction of 3 classroom
Cheplanget senior primary	18	Improve sanitation	Toilet block	Construction of Toilet block
<b>CHEPSEON WARD</b>				
Chesinende Pri School	1	Provision of conducive learning environment	8 classrooms ; four toilets	Construction works – new stream
Tilito Pri School KipkelionEast/Chepseon	2	Provision of conducive learning environment	8 classrooms ; four toilets	Construction works – new stream
Kamachungwa Pri School	3	Provision of conducive learning environment	8 classrooms ; four toilets	Construction works – new stream
Cheyemen Pri School	4	Provision of conducive learning environment	8 classrooms ; four toilets	Construction works – new stream
Mosomborik Pri School	5	Provision of conducive learning environment	8 classrooms ; four toilets	Construction works – new stream
Chepseon Pri School	6	Provision of conducive learning environment	8 classrooms ; four toilets	Construction works – new stream

Project Name Location/Ward/Constituency	Priority ranking	Objectives	Targets	Description of Activities
Murasoi primary school	7	Provision of conducive learning environment	8 classrooms ; four toilets	Construction works – new stream
Cheboswa Pri School	8	Provision of conducive learning environment	8 classrooms ; four toilets	Construction works – new stream
Kichawir primary school	9	Provision of conducive learning environment	8 classrooms ; four toilets	Construction works – new stream
Momoniat Pri School	10	Provision of conducive learning environment	Eight classrooms and 4 no t	Construction works
Kipkeremwo Pri School	11	Provision of conducive learning environment	8 classrooms ; four toilets	Construction works – new stream
Kiletien Pri School	12	Provision of conducive learning environment	8 classrooms ; four toilets	Construction works – new stream
Sigowet Pri School	13	Provision of conducive learning environment	8 classrooms ; four toilets	Construction works – new stream
Chesumet Pri School	14	Provision of conducive learning environment	8 classrooms ; four toilets	Construction works – new stream
Chepcholiet Pri School	15	Provision of conducive learning environment	8 classrooms ; four toilets	Construction works – new stream
Kapkorech Pri School	16	Provision of conducive learning environment	8 classrooms ; four toilets	Construction works – new stream
Chagaik Pri School	17	Provision of conducive learning environment	8 classrooms ; four toilets	Construction works – new stream
Kondamet Pri School	18	Provision of conducive learning environment	8 classrooms ; four toilets	Construction works – new stream
Tugunon Pri School	19	Provision of conducive learning environment	8 classrooms ; four toilets	Construction works – new stream
Chepsir Pri School	20	Provision of conducive learning environment	8 classrooms ; four toilets	Construction works – new stream
Kamarus Pri School	21	Provision of conducive learning environment	8 classrooms ; four toilets	Construction works – new stream
Leberer Pri School	22	Provision of conducive learning environment	8 classrooms ; four toilets	Construction works – new stream
TeaResearch Foundation Pri School	23	Provision of conducive learning environment	8 classrooms ; four toilets	Construction works – new stream
Kapkatungor Pri School	24	Enhance and improve performance	Supply of power	Design; installation of transformer; connection
Kapseger Pri School	25	Provision of conducive learning environment	8 classrooms ; four toilets	Construction works – new stream
Mau tea Pri School	26	Provision of conducive learning environment	8 classrooms ; four toilets	Construction works – new stream
Kaisugu Pri School	27	Provision of conducive learning environment	8 classrooms ; four toilets	Construction works – new stream
Sambret Pri School	28	Provision of conducive learning environment	8 classrooms ; four toilets	Construction works – new stream
Sogobet Pri School	29	Provision of conducive learning environment	2classrooms ; eight toilets	Construction works – new stream
<b>CHILCHILA WARD</b>				
Chepkendi nursery and primary school	1	Improve learning environment	4 NO Classrooms	Construction of classrooms
Proposed burutu primary school	2	Improve accessibility to primary education	4 NO Classrooms	Construction of classrooms
Kimandui primary	3	Improve learning environment	4 NO Classrooms	Construction of classrooms

Project Name Location/Ward/Constituency	Priority ranking	Objectives	Targets	Description of Activities
Boror primary	4	Improve learning environment		Construction of classrooms
Kapkese Primary School	5	Improve learning environment	4 NO Classrooms	Construction of classrooms
Cherera Primary School	6	Improve learning environment	4 NO Classrooms	Construction of classrooms
Magire Primary School	7	Improve learning environment	4 NO Classrooms	Construction of classrooms
Kipsenende Primary School	8	Improve learning environment	4 NO Classrooms	Construction of classrooms
Murgut Primary School	9	Improve learning environment	4 NO Classrooms	Construction of classrooms
Koisagat Primary School	10	Improve learning environment	4 NO Classrooms	Construction of classrooms
Sogonyet Primary School	11	Improve learning environment	4 NO Classrooms	Construction of classrooms
Kipteris Primary School	12	Improve learning environment	4 NO Classrooms	Construction of classrooms
Siwot Primary School	13	Improve learning environment	4 NO Classrooms	Construction of classrooms
Sereng Primary School	14	Improve learning environment	4 NO Classrooms	Construction of classrooms
Tunel Primary School	15	Improve learning environment	4 NO Classrooms	Construction of classrooms
<b>KABIANGA WARD</b>				
Chebirirbei, Itondo, Chemamul; Kapkures, Koialelach , Kamaas, Kapriro, Chebaraa; Kaplengiywo; Itembe	1	Improve the quality of early childhood education	ECD Block and Teachers	Construction of 2 NO Classrooms and employ teachers
<b>KAMASIAN WARD</b>				
Borowet Primary Kipkelion west/Kamasian	1	Improve learning environment	4 NO Classrooms	Construction of new classrooms
Lelu Primary Boarding. Kipkelion west/Kamasian	2	Improve learning environment	4 NO Classrooms	Construction of new classrooms
Tingatela Primary. Kipkelion west/Kamasian	3	Improve learning environment	4 NO Classrooms	Construction of new classrooms
Tingatela Primary Kipkelion west/Kamasian	4	Improve learning environment	4 NO Classrooms	Construction of new classrooms
Lelu Central Primary School Kipkelion west/kamasian	5	Improve accessibility to basic education	4 NO Classrooms	Construction of new classrooms
Proposed Taach-Asis Primary Kipkelionwest/kamasian	6	Improve accessibility basic education	4 NO Classrooms	Construction of new classrooms
St. Bernards Tinga Primary Kipkelion west/ kamasian	7	Improve learning environment	4 NO Classrooms	Construction of new classrooms
Kutung Primary Kipkelion west/kamasian	8	Improve learning environment	2 acres	Purchase of land
Saoset Primary School Kipkelion west/kamasian	9	Improve accessibility basic education	4 NO Classrooms	Construction of new classrooms
Kutung primary school	10	Increase transition rate and access to basic education	3 classrooms	BO's; tendering; construction works
Kipsegi primary school	11	Increase transition rate and access to basic education	3 classrooms	BO's; tendering; construction works
Borowet primary school	12	Increase transition rate and access to basic education	3 classrooms; administration block	BO's; tendering; construction works

Project Name Location/Ward/Constituency	Priority ranking	Objectives	Targets	Description of Activities
Bartera primary school	13	Increase transition rate and access to basic education	3 classrooms; ablution block	BO's; tendering; construction works
Nyairobi Primary School	14	Improve accessibility to basic education	4 NO Classrooms	Construction of new classrooms
Nyagacho Primary School	15	Improve accessibility to basic education	4 NO Classrooms	Construction of new classrooms
Leldet Primary School	16	Improve accessibility to basic education	4 NO Classrooms	Construction of new classrooms
Morau Primary School	17	Improve accessibility to basic education	4 NO Classrooms	Construction of new classrooms
<b>KAPKATET WARD</b>				
Koitabai Primary (New) Bureti/Kapkatet	1	Improve accessibility to basic education	Anew school	Construction of a new school
Chematch Primary (New) Bureti/Kapkatet	2	Improve accessibility to basic education	Anew school	Construction of a new school
Nganaset Primary (New) Bureti/Kapkatet	3	Improve accessibility to basic education	Anew school	Construction of a new school
Rorornya Primary Bureti/Kapkatet	4	Improve quality of learning infrastructures	8 NO Classrooms	Construction of new classrooms
Mabwaita Primary Bureti/Kapkatet	5	Improve quality of learning infrastructures	8 NO Classrooms	Construction of new classrooms
Kimugul Primary Bureti/Kapkatet	6	Improve quality of learning infrastructures	4 NO Classrooms	Construction of new classrooms
<b>KAKURGERWET WARD</b>				
Sumeiyon primary	1	Provision of conducive learning environment	Renovated 8 classrooms & Toilet block	Renovation of 8 classrooms & construction of toilet block
Kimugu primary	2	Provision of conducive learning environment	Renovated 8 classrooms & Toilet block	Renovation of 8 classrooms & construction of toilet block
Chemugusu primary	3	Provision of conducive learning environment	Renovated 8 classrooms & Toilet block	Renovation of 8 classrooms & construction of toilet block
St Patricks primary	4	Provision of conducive learning environment	Renovated 8 classrooms & Toilet block	Renovation of 8 classrooms & construction of toilet block
Water Tanks in All Primary schools	5	Provision of conducive learning environment	Water Tanks	Purchase of water tanks
Chemugusu Primary	6	Provision of conducive learning environment	Complete 8 NO Storey Classrooms Building	Construction of 8 classrooms storey building
<b>KAPLELARTET WARD</b>				
Kalyongwet, Kapkochei, kesinet, Keptere, Chebetet, Iraa	1	Improve quality of learning infrastructures	2 classrooms; administration block extension	BQs; tendering; construction works
Singoronik, Kimasat, Kiplelgutik, Kimorogo, musaria Chepkemel Primary Schools	2	Improve quality of learning infrastructures	2 classrooms; administration block extension	BQs; tendering; construction works
Kapsomboch, Tabaita, Sondu, Kipkok, Kamolok, Sumeik, Emdit Primary Schools	3	Improve quality of learning infrastructures	2 classrooms; administration block extension	BQs; tendering; construction works
Bamgoror, Cheptagum Seronik, Sosur, Tilibe, Ainamoi & Kamogon	4	Improve quality of learning infrastructures	2 classrooms; administration block extension	BQs; tendering; construction works
<b>KAPSAOS WARD</b>				
Tabai Moi primary school (Maso) (new) Ainamoi/Kapsaos	1	Improve accessibility to primary education	Land 2 classrooms	Purchase of land; construction of two classrooms
Sinendet Primary Ainamoi/Kapsaos	1	Improve quality of learning infrastructures	4 classrooms	BQs; tendering; construction works
Itoibei Primary School Ainamoi/Kapsaos	2	Improve quality of learning infrastructures	Administration block; 2 classrooms	BQs; tendering; construction works



Project Name Location/Ward/Constituency	Priority ranking	Objectives	Targets	Description of Activities
Otui Primary School Ainamoi/Kapsaos	2	Improve quality of learning infrastructures	2 classrooms; administration block extension	BQs; tendering; construction works
Samaria Primary Ainamoi/Kapsaos	2	Improve quality of learning infrastructures	2 classrooms; administration block extension	BQs; tendering; construction works
Ainapsiot Primary Ainamoi/Kapsaos	2	Improve quality of learning infrastructures	3 classrooms; Administration block	BQs; tendering; construction works
Binyiny Primary School Ainamoi/Kapsaos	2	Improve quality of learning infrastructures	2 classrooms; Administration block	BQs; tendering; construction works
Tabain Primary Ainamoi/Kapsaos	2	Improve quality of learning infrastructures	4 classrooms	BQs; tendering; construction works
Tabet Primary School (New) Ainamoi/Kapsaos	2	Improve quality of learning infrastructures	2 classrooms	BQs; tendering; construction works
Koibeyot Primary Ainamoi/Kapsaos	2	Improve quality of learning infrastructures	4 classrooms; administration block	BQs; tendering; construction works
Koigaron Primary Ainamoi/Kapsaos	2	Improve quality of learning infrastructures	Administration block	BQs; tendering; construction works
Kipsigori primary Ainamoi/Kapsaos	2	Improve quality of learning infrastructures	Land; classrooms	BQs; tendering; construction works
Cheribo Primary Ainamoi/Kapsaos	2	Improve quality of learning infrastructures	2 classrooms; administration block extension	BQs; tendering; construction works
Maso Primary School Ainamoi/Kapsaos	3	Improve quality of learning infrastructures	One acre of land; classrooms	Renovation of classrooms; land purchase
Chepngobob Primary Ainamoi/Kapsaos	3	Improve quality of learning infrastructures	Administration block	BQs; tendering; construction works
Manyoror Primary Ainamoi/Kapsaos	3	Improve quality of learning infrastructures	One acre of land; classrooms	Renovation of classrooms; land purchase
Mureret Primary School Ainamoi/Kapsaos	3	Improve quality of learning infrastructures	Administration block	BQs; tendering; construction works
Kapngetuny Primary Ainamoi/Kapsaos	3	Improve quality of learning infrastructures	Renovation works	BQs; tendering; renovation works
Chebigen Primary Ainamoi/Kapsaos	3	Improve quality of learning infrastructures	2 classrooms; administration block extension	BQs; tendering; construction works
Buchenge Primary Ainamoi/Kapsaos	3	Improve quality of learning infrastructures	Administration block; renovation works	BQs; tendering; construction works
Kaboloin Primary Ainamoi/Kapsaos	3	Improve quality of learning infrastructures	2 classrooms	BQs; tendering; construction works
Kapkiam Primary Ainamoi/Kapsaos	3	Improve quality of learning infrastructures	Classrooms; renovation	BQs; tendering; construction works
<b>KAPSUSER WARD</b>				
Kakiptui Primary School	1	Provision of conducive learning environment	4 NO Classrooms	Completion of 4 classrooms
Kaplemeiwet Pri. School	2	Provision of conducive learning environment	3NO Classrooms	Completion of 3 classrooms
Kapriandet Pry	3	Provision of conducive learning environment	5 NO Classrooms	Completion of 5 classrooms
Mereonik Pri.	4	Provision of conducive learning environment	4 NO Classrooms	Completion of 4 classrooms
Kiboe Primary	5	Provision of conducive learning environment	4 NO Classrooms	Purchase of land, and 6 classrooms
<b>KEDOWA/ KIMUGUL WARD</b>				
Testai primary school Kipkelion East/Kimugul/Kedowa	1	Provision of conducive learning environment	Complete 16 NO Classrooms	Construction of 16 classrooms

Project Name Location/Ward/Constituency	Priority ranking	Objectives	Targets	Description of Activities
Kedowa River Farm Primary School Kipkelion East/Kimugul/Kedowa	1	Provision of conducive learning environment	Complete 6 NO classrooms	Construction of 6 NO classrooms
Kedowa Pry Kipkelion East/Kimugul/Kedowa	1	Provision of conducive learning environment	Complete 2 NO classrooms	Construction of 2 classrooms
Kabasoi pry school Kipkelion East/Kimugul/Kedowa	1	Provision of conducive learning environment	Complete 8 NO classrooms	Construction of 2 Classrooms
Kosyin primary school Kipkelion East/Kimugul/Kedowa	1	Provision of conducive learning environment	Complete 6 NO classroom	Completion of 6 classrooms
Kipyemit Primary School	2	Provision of conducive learning environment	Complete 6 NO classroom	Completion of 6 classrooms
Kiprengwe Primary school	2	Provision of conducive learning environment	Complete 6 NO classroom	Completion of 6 classrooms
Kipsigori Primary School	2	Provision of conducive learning environment	Complete 6 NO classroom	Completion of 6 classrooms
Chepseon Complex boarding Primary school	2	Improve quality of learning infrastructures	2 classrooms; administration block extension	BQs; tendering; construction works
Kimugul Primary School	2	Improve quality of learning infrastructures	2 classrooms; administration block extension	BQs; tendering; construction works
Kaptembwo primary School	2	Improve quality of learning infrastructures	2 classrooms; administration block extension	BQs; tendering; construction works
Kisabo Primary School	2	Improve quality of learning infrastructures	2 classrooms; administration block extension	BQs; tendering; construction works
Ringa Primary School	3	Improve quality of learning infrastructures	2 classrooms; administration block extension	BQs; tendering; construction works
Kabisoi Primary School	3	Improve quality of learning infrastructures	2 classrooms; administration block extension	BQs; tendering; construction works
Kimasian primary School	3	Improve quality of learning infrastructures	2 classrooms; administration block extension	BQs; tendering; construction works
Ndaruku Primary School	3	Improve quality of learning infrastructures	2 classrooms; administration block extension	BQs; tendering; construction works
Ewaat Primary School	3	Improve quality of learning infrastructures	2 classrooms; administration block extension	BQs; tendering; construction works
Chebewor Primary School	3	Improve quality of learning infrastructures	2 classrooms; administration block extension	BQs; tendering; construction works
Tulwap Primary School	4	Improve quality of learning infrastructures	2 classrooms; administration block extension	BQs; tendering; construction works
Tegunot Primary school	4	Improve quality of learning infrastructures	2 classrooms; administration block extension	BQs; tendering; construction works
Ndiwa Primary School	4	Improve quality of learning infrastructures	2 classrooms; administration block extension	BQs; tendering; construction works
Chepkongwony Primary School	4	Improve quality of learning infrastructures	2 classrooms; administration block extension	BQs; tendering; construction works
Londiani Township Primary School	4	Improve quality of learning infrastructures	2 classrooms; administration block extension	BQs; tendering; construction works
Lelsotet Primary school	4	Improve quality of learning infrastructures	2 classrooms; administration block	BQs; tendering; construction works

Project Name Location/Ward/Constituency	Priority ranking	Objectives	Targets	Description of Activities
			extension	
<b>KIPKELION WARD</b>				
Kalyet primary school	1	Improve quality of learning infrastructures	2 classrooms; administration block extension	BQs; tendering; construction works
Simotwet primary school	1	Improve quality of learning infrastructures	2 classrooms; administration block extension	BQs; tendering; construction works
Sugutek primary school	1	Improve quality of learning infrastructures	2 classrooms; administration block extension	BQs; tendering; construction works
Macheisok primary school	1	Improve quality of learning infrastructures	2 classrooms; administration block extension	BQs; tendering; construction works
Tuiyobei primary school	2	Improve quality of learning infrastructures	2 classrooms; administration block extension	BQs; tendering; construction works
Tingoro primary school	2	Improve quality of learning infrastructures	2 classrooms; administration block extension	BQs; tendering; construction works
Segetet primary school	3	Improve quality of learning infrastructures	2 classrooms; administration block extension	BQs; tendering; construction works
Bariele primary school	3	Improve quality of learning infrastructures	2 classrooms; administration block extension	BQs; tendering; construction works
Kimologit primary school	4	Improve quality of learning infrastructures	2 classrooms; administration block extension	BQs; tendering; construction works
Chebiri primary school	4	Improve quality of learning infrastructures	2 classrooms; administration block extension	BQs; tendering; construction works
Kipchorian primary school	4	Improve quality of learning infrastructures	2 classrooms; administration block extension	BQs; tendering; construction works
Kipkelion township primary	4	Improve quality of learning infrastructures	2 classrooms; administration block extension	BQs; tendering; construction works
Blue hills primary school	5	Improve quality of learning infrastructures	2 classrooms; administration block extension	BQs; tendering; construction works
Soil primary school	5	Improve quality of learning infrastructures	2 classrooms; administration block extension	BQs; tendering; construction works
Lelechwet primary school	5	Improve quality of learning infrastructures	2 classrooms; administration block extension	BQs; tendering; construction works
Kenyelet primary school	5	Improve quality of learning infrastructures	2 classrooms; administration block extension	BQs; tendering; construction works
Lesirwo primary school	6	Improve quality of learning infrastructures	2 classrooms; administration block extension	BQs; tendering; construction works
Siret primary school	6	Improve quality of learning infrastructures	2 classrooms; administration block extension	BQs; tendering; construction works
Kaborok primary school	6	Improve quality of learning infrastructures	2 classrooms; administration block extension	BQs; tendering; construction works
Ngandalel primary school	6	Improve quality of learning infrastructures	2 classrooms; administration block extension	BQs; tendering; construction works
Tumaek primary school	6	Improve quality of learning infrastructures	2 classrooms; administration block extension	BQs; tendering; construction works

Project Name Location/Ward/Constituency	Priority ranking	Objectives	Targets	Description of Activities
Pinus primary school	7	Improve quality of learning infrastructures	2 classrooms; administration block extension	BQs; tendering; construction works
Seguton primary school	7	Improve quality of learning infrastructures	2 classrooms; administration block extension	BQs; tendering; construction works
<b>KISIARA WARD</b>				
Mabasi; Chamamayanik; Koituk; Cherara; Monoru and Roret primary school	1	Provision of conducive learning environment	Renovated 8 classrooms & Toilet block	Renovation of classrooms & construction of toilet block
Kolonget; Kaplelach; Mosore; Reresik and Ngainet primary schools	2	Provision of conducive learning environment	Renovated 8 classrooms & Toilet block	Renovation of classrooms & construction of toilet block
Bakitira; Kaplelgot primary school	3	Improve access to basic education	Classrooms and offices	New proposed schools
<b>KUNYAK WARD</b>				
Kitoi primary Kipkelion west/kunyak	1	Provision of conducive learning environment	4NO classrooms	Construction of Classrooms
Imbaragai Primary School	1	Provision of conducive learning environment	4NO classrooms	Construction of 2 Classrooms
Timbilil Primary School	1	Provision of conducive learning environment	4NO classrooms	Construction of 2 Classrooms
Sirigoi primary Kipkelion west/kunyak	1	Improve quality of education and playing field	Boarding school & leveled play ground	Landscaping play ground & upgrade to boarding school
Koru farm primary Kipkelion west/kunyak	2	Accessibility to education by people with disabilities	Disability compliance facility	Construction of Classrooms
Kapias primary school Kipkelion west/kunyak	2	Quality playing field	Leveled school field	Landscaping of the field
Proposed lesonet primary Kipkelion west/kunyak	2	Improve accessibility to basic education	4 NO classrooms	Construction of Classrooms
Chesigot primary Kipkelion west/kunyak	3	Provision of conducive learning environment	4NO classrooms	Construction of Classrooms
Singoiwek primary Kipkelion west/kunyak	3	Provision of conducive learning environment	4 NO classrooms	Construction of Classrooms
Chepngosos primary Kipkelion west/kunyak	4	Provision of conducive learning environment	4NO classrooms	Construction of Classrooms
Mariwa primary Kipkelion west/kunyak	5	Provision of conducive learning environment	4 NO classrooms	Construction of Classrooms
Kiptenden Primary School	5	Provision of conducive learning environment	4NO classrooms	Construction of 2 Classrooms
Talai Primary School	6	Provision of conducive learning environment	8 NO Classrooms	Proposed
Kapkurin Primary School	6	Provision of conducive learning environment	8 NO Classrooms	Proposed
Chesigot Primary School	7	Provision of conducive learning environment	Boarding facilities	Upgrade to public boarding
Kotetni Primary School	7	Provision of conducive learning environment	Boarding facilities	Upgrade to public boarding
Kapkoros Primary School	7	Provision of conducive learning environment	Boarding facilities	Upgrade to public boarding

Project Name Location/Ward/Constituency	Priority ranking	Objectives	Targets	Description of Activities
Urafiki Primary School	8	Provision of conducive learning environment	Boarding facilities	Upgrade to public boarding
Kapsale Primary School	8	Provision of conducive learning environment	Boarding facilities	Requires physical facilities
<b>LITEIN WARD</b>				
Ketengeret Pry Bureti/Litein	3	Improve accessibility to Education	4 NO Classrooms	Construction of new classrooms
Kiptenden primary Bureti/Litein	1	Provision of conducive learning Environment	Complete 4 classrooms , 2 NO Toilets & Electricity power	Construction of 4 Classrooms, 2 NO Toilet & Installation of Electric power
Kapkarin primary school	1	Provision of conducive learning Environment	Complete 4 classrooms , 2 NO Toilets & Electricity power	Construction of 4 Classrooms, 2 NO Toilet & Installation of Electric power
Rugunt primary school	1	Improve accessibility to Education	1 office block; 16 classrooms; 2 ecd teachers	Staff room; 16 classrooms repair; employ ECD teachers
Nyambolosa primary Bureti/Litein	2	Increase accessibility to education	4 NO Classrooms	Construction of new classrooms
Kapsogeruk Primary Bureti/Litein	1	Provision of conducive learning Environment	Complete 4 classrooms, Additional 2 acres	Construction of 4 Classrooms, purchase Of 2 acres of land
Ngesumin primary school	1	Increase accessibility to education	4 teachers; a kitchen	Employ 4 ECD teachers; construct a kitchen
Kapsogeruki Ngeny pry Bureti/Litein	1	Increase accessibility to education	4 NO Classrooms	Construction of new classrooms
Ngeny Primary school Bureti/Litein	2	Improve sanitation	A Complete septic tank	Construction of a septic tank
Sinendet primary school	1	Increase accessibility to education	Classes; 1 office block; 6000litres water tank; supply of electricity	Purchase of land; classrooms; an administration block; water tank; electricity supply;
Litein primary school	1	To provide quality accessible education;	2classrooms for nursery; computer room	Drawings; approval; BQs; tendering; works
St. Kizito school	2	Water bank; generator purchase; painting of the roof; computer room and equipment	1 water tank; 1 generator; painted roofs; 1 computer room; computers and accessories	Designing; drawing; purchase; BQs; tendering; works
Lalagin primary school	1	Improve the Quality of learning	Teachers; classes; 2 ablution block	Teachers quarters; classrooms; computer class; ablution block
Chebagal primary Bureti/Litein	1	Provision of conducive learning environment	8 Classrooms	Construction of 8 classrooms
Kamanamsim primary Bureti/Litein	2	Improve the Quality of learning	A Complete Administration block and library ,Equipped special center	Construction of administration Block , Library &buy equipments for the special center
Lebekwet primary Bureti/Litein	2	Expansion of school land	3 Acres of land	Purchase 3 acres of land
<b>LONDIANI WARD</b>				
Katet primary school Kikelion East/Londiani	1	Improve the quality of school infrastructures	4 acres,5 classrooms,Water,Electricity	Purchase of land, construction of classrooms, supply of water and electricity
Dr. Koech primary school Kikelion East/Londiani	2	Improve the quality of school infrastructures	8Classrooms,Toilets,Admistration block,Teachers Quarters &water	Furnish 8 classrooms, construct toilets, dministration block and teachers quarters
Kapcheplanga primary school Kikelion East/Londiani	3	Improve the quality of school infrastructures	2 Acres,4 NO classrooms, designed field and water	Purchase of land, construct 4 new classrooms,supply water and designe the field
Saramek primary school Kikelion East/Londiani	4	Improve the quality of school infrastructure	Renovated 8 classrooms,2 acres of land,complete toilet block	Renovate 8 classrooms, purchase land, construct toilets and supply water

Project Name Location/Ward/Constituency	Priority ranking	Objectives	Targets	Description of Activities
			&water	
Kapkondor primary Kipkelion East/Londiani	5	Improve school structures and security of the school	12 NO classrooms,computer lab and lighting arrestors	complete12 existing classrooms construction of a computer laboratory installation of lightning arrestors
kimaut primary school Kikelion East/Londiani	6	Improve the quality of school infrastructure	Complete classrooms,water&electricity	Completions of classrooms, supply of water and electricity
Tilolwet primary school Kikelion East/Londiani	7	Improve the quality of school infrastructure	10 Renovated classrooms & complete administration block	Renovation of classrooms and construction of administration block
Barotion primary school Kikelion East/Londiani	8	Improve the quality of school infrastructure	Administration block,Library,Water tank, Toilets	Construction of administration block,library,toilets and purchase of water tank
Cheres primary school Kikelion East/Londiani	9	Improve the quality of school infrastructure	2classrooms,Administrati on block, Library and water tank	Construction of 2 classrooms,administration block Library and purchase of water tank
kaptich primary school Kikelion East/Londiani	10	Improve the quality of school infrastructure	1 NO Classroom,Library,toilets, water tank	Construction of one classroom,library,toilets and purchase of water tank
Jagoror Primary School	11	Improve the quality of school infrastructure	1 NO Classroom,Library,toilets, water tank	Construction of one classroom,library,toilets and purchase of water tank
Kapsenda Primary School	12	Improve the quality of school infrastructure	1 NO Classroom,Library,toilets, water tank	Construction of one classroom,library,toilets and purchase of water tank
Londiani farmers Primary School	13	Improve the quality of school infrastructure	1 NO Classroom,Library,toilets, water tank	Construction of one classroom,library,toilets and purchase of water tank
Kipsirichet Primary School	14	Improve the quality of school infrastructure	1 NO Classroom,Library,toilets, water tank	Construction of one classroom,library,toilets and purchase of water tank
Masaita Primary School	15	Improve the quality of school infrastructure	1 NO Classroom,Library,toilets, water tank	Construction of one classroom,library,toilets and purchase of water tank
Mashariki Primary School	16	Improve the quality of school infrastructure	1 NO Classroom,Library,toilets, water tank	Construction of one classroom,library,toilets and purchase of water tank
Keringet Primary school	17	Improve the quality of school infrastructure	1 NO Classroom,Library,toilets, water tank	Construction of one classroom,library,toilets and purchase of water tank
<b>SIGOWET WARD</b>				
Koilsir pry School Sigowet/sigowet	1	Improve sanitation	Complete Toilet block	Construct pit latrine for boys
Kimalal Primary School Sigowet/Sigowet	1	Improve learning environment	7 NO classrooms	Construction 7 classroom
Kopilieli Pry Sch Sigowet/Sigowet	1	Improve learning environment	6classrooms	Construction of new classrooms
Tumoiyot Prymary Sigowet/sigowet	1	Improve learning environment	3 NO classrooms and complete administration block	Construct 3 classrooms, and administration block
Kapkegoi Primary school Sigowet/sigowet	1	Improve learning environment	4NO Classrooms	Construction of classroom
Chepkochun Primary Sigowet/sigowet	1	Improve learning condition	2 NO classrooms	Construction of classroom
Simotwet Pry Sigowet/sigowet	1	Improve learning environment	8 NO classrooms	Construction of classroom
Kaplelwo primary Sigowet/sigowet	1	Improve learning environment	4 NO classrooms	Construction of classroom
Kapchanga Primary Sigowet/Sigowet	1	Improve learning environment	5 NO classrooms	Construction of classroom

Project Name Location/Ward/Constituency	Priority ranking	Objectives	Targets	Description of Activities
Kapndege Pry school Sigowet/sigowet	2	Improve learning environment	4 NO Classrooms	Construction of new classrooms
Maemba Pry school Sigowet/sigowet	2	Improve the teaching environment	complete Administration block	Construction of Administration block
Kapkaburur Primary School Sigowet/sigowet	2	Improve the learning environment	2 NO Classrooms	Construction of 2 classroom
Taiwet Primary Sigowet/sigowet	2	Improve learning condition & Sanitation	2 NO classrooms & 5 NO Toilet	Construction of 2 classroom and 5 toilets
Kapsewa Primary Sigowet/sigowet	2	Improve learning condition	2 NO classrooms	Construction of 2 classrooms
Kapbeburu Primary School Sigowet/Sigowet	2	Improve learning environment	5 NO classrooms	Construction 5 classroom
Chemegong Pry School Sigowet/sigowet	3	Improve learning environment	Complete Administration block	completion administration block
Tonongoi Pry. School Sigowet/Sigowet	3	Improve learning environment	6 classrooms	Construction of new classrooms
Marumbasi Pry Sigowet/Sigowet	3	Improve learning environment	6 classrooms	Construction of new classrooms
Kakibei Primary School	4	Improve the quality of education and school infrastructure	3classrooms,administrati on block, staff room, and 10 NO toilets	Construction of 3 classrooms, administration block ,staff room,10 Toilets
Kabaswet Primary School	4	Improve the quality of education and school infrastructure	3classrooms,administrati on block, staff room, and 10 NO toilets	Construction of 3 classrooms, administration block ,staff room,10 Toilets
Cheptuiyet Primary School	4	Improve the quality of education and school infrastructure	3classrooms,administrati on block, staff room, and 10 NO toilets	Construction of 3 classrooms, administration block ,staff room,10 Toilets
Tomoiyot Primary School	4	Improve the quality of education and school infrastructure	3classrooms,administrati on block, staff room, and 10 NO toilets	Construction of 3 classrooms, administration block ,staff room,10 Toilets
Lelagoi Primary School	4	Improve the quality of education and school infrastructure	3classrooms,administrati on block, staff room, and 10 NO toilets	Construction of 3 classrooms, administration block ,staff room,10 Toilets
Mindililwet Primary School	5	Improve the quality of education and school infrastructure	3classrooms,administrati on block, staff room, and 10 NO toilets	Construction of 3 classrooms, administration block ,staff room,10 Toilets
Kalyet Primary School	5	Improve the quality of education and school infrastructure	3classrooms,administrati on block, staff room, and 10 NO 5toilets	Construction of 3 classrooms, administration block ,staff room,10 Toilets
Mwebe Primary School	5	Improve the quality of education and school infrastructure	classrooms,administratio n block, staff room, and 10 NO toilets	Construction of 3 classrooms, administration block ,staff room,10 Toilets
Kipirigut Primary School	6	Improve the quality of education and school infrastructure	3classrooms,administrati on block, staff room, and 10 NO toilets	Construction of 3 classrooms, administration block ,staff room,10 Toilets
Kebeneti Primary School	7	Improve the quality of education and school infrastructure	3classrooms,administrati on block, staff room, and 10 NO toilets	Construction of 3 classrooms, administration block ,staff room,10 Toilets
<b>SERETUT/CHEPTORORIET WARD</b>				
Chepkurbeitei primary	1	Increase accessibility to primary education	A new primary school	Construction works
Kiboet primary school	2	Provide office space	One administration block	Drawings; tendering; construction and handing over
All primary schools	3	Improvement of infrastructure	Classrooms	Construction and renovation of classrooms
<b>SOIN WARD</b>				
Kapkormom primary school Sigowet /soin	16	Improve the quality of education and school infrastructure	3classrooms,administrati on block, staff room, and 10 NO toilets	Construction of 3 classrooms, administration block ,staff room,10 Toilets
Lelaitich	12	Improve the quality of education and school	Construction of classrooms and an	Construction works



Project Name Location/Ward/Constituency	Priority ranking	Objectives	Targets	Description of Activities
		infrastructure	administration block	
Sertwet primary school Sigowet/soin	18	Improve the quality of education and school infrastructure	Construction of classrooms and an administration block	Construction works
Koitaburot primary school Sigowet/soin	2	Improve the quality of education and school infrastructure	Construction of 10 classrooms and an administration block	Construction works
Kibugat and primary schools Sigowet/soin	10	Improve the quality of education and school infrastructure	Construction of 2 classrooms and an administration block	Construction works
Chepsirian primary Sigowet/soin	22	Improve the quality of education and school infrastructure	Construction of 2 classrooms and an administration block	Construction works
Kapchebwai primary school Sigowet/soin	6	Improve the quality of education and school infrastructure	Construction of 2 classrooms and an administration block	Construction works
Bogwo primary Sigowet/soin	20	Improve the quality of education and school infrastructure	Construction of 3 classrooms and an administration block	Construction works
Koyabei primary Sigowet/Soin	14	Improve the quality of education and school infrastructure	Construction of 2 classrooms and an administration block	Construction works
Cheptilik primary school	8	Improve the quality of education and school infrastructure	Construction of 2 classrooms and an administration block	Construction works
Chebiri primary school Sigowet/soin	24	Improve the quality of education and school infrastructure	Construction of classrooms and an administration block	Construction works
Kipsitet primary school	5	Improve the quality of education and school infrastructure	Construction of an administration block and 10 toilets	Construction works
Ndonyo mare primary school	19	Improve the quality of education and school infrastructure	Construction of 3 classrooms and an administration block	Construction works
Kaplelach	7	Improve the quality of education and school infrastructure	Construction of 3 classrooms and an administration block	Construction works
Kileges primary school	21	Improve the quality of education and school infrastructure	Construction of 2 classrooms and an administration block	Construction works
Kaptalamwo primary school	13	Improve the quality of education and school infrastructure	Construction of 3 classrooms and an administration block	Construction works
Kabore primary school	3	Improve the quality of education and school infrastructure	Construction of 3 classrooms and an administration block	Construction works
Kebimbi primary school	15	Improve the quality of education and school infrastructure	Construction of 3 classrooms and an administration block	Construction works
Kapigoro primary school	17	Improve the quality of education and school infrastructure	Construction of 3 classrooms and an administration block	Construction works
Nyaberi primary school	23	Improve the quality of education and school infrastructure	Construction of 2 classrooms and an administration block	Construction works
Simbi primary school	1	Improve the quality of education and school infrastructure	Construction of classrooms and an administration block	Construction works
Nyalilbuch primary school	9	Improve the quality of education and school infrastructure	Construction of 3 classrooms and an administration block	Construction works
Kapsikai primary school	11	Improve the quality of education and school infrastructure	Construction of 5 classrooms and an administration block	Construction works
SOLIAT WARD				



Project Name Location/Ward/Constituency	Priority ranking	Objectives	Targets	Description of Activities
Korongoi Primary School	1	Improve the quality of learning environment	Completed classrooms	Purchase of land Construction of 8 classrooms Construction of administrative block
Chesiche Primary School	2	Improve the quality of learning environment	Completed construction activities	Purchase of land Construction of 8 classrooms Construction of administrative block
Ngandalel Primary School	3	Improve the quality of learning environment	Completed construction activities	Purchase of land Construction of 8 classrooms Construction of administrative block
Segerek Primary School	4	Improve the quality of learning environment	Completed construction activities	Purchase of land Construction of 8 classrooms Construction of administrative block Construction of toilet
Kabokyek Primary School	5	Improve the quality of learning environment	Completed construction activities	Renovation of 10 classrooms Construction of teachers quarters Construction of toilets
Kapsorok Primary School	6	Improve the quality of learning environment	Completed construction activities	construction of 3 classrooms Construction of library construction of staff quarters
Kapkenyeloi Primary School	7	Improve the quality of learning environment	Completed construction activities	construction of 3 classrooms Construction of library construction of staff quarters
Kaptandus Primary School	8	Improve the quality of learning environment	Completed construction activities	Purchase of land Construction of 8 classrooms Construction of admin block
Toiyobei Primary School	9	Improve the quality of learning environment	Completed construction activities	Purchase of land Completion of classrooms Construction of more toilets
Cheramor Primary School	10	Improve the quality of learning environment	Completed construction activities	Renovation of 6 classrooms
Baregeiywet Primary	11	Improve the quality of learning environment	Completed construction activities	Construction of 8 classrooms Construction of more toilets and adm block
Koirir Primary School	12	Improve the quality of learning environment	Completed construction activities	Additional land purchase Construction of 6 classrooms and adm block
Kapsegut Primary School	13	Improve the quality of learning environment	Completed construction activities	Purchase of land Renovation of classrooms Construction of library
Koibono Primary	14	Improve the quality of learning environment	Completed construction activities	Purchase of land Completion of 8 classrooms Construction of toilets & Adm block
Kaitui Primary School Sigowet/soliat	15	Improve the quality of learning environment	Complete classrooms and library	Construction of classrooms and library
Soliat primary	16	Improve the quality of learning environment	Completed construction activities	Construction of library and dining hall
Kapkara primary	17	Improve the quality of learning environment	Completed construction activities	Purchase of land Construction of 8 classrooms Construction of library & Adm block
Rotunwet Primary School	18	Improve the quality of learning environment	Completed construction activities	Purchase of land Renovation of classrooms Construction of library
Kiplogoi Primary School Sigowet/soliat	19	Improve the quality of learning environment	Completed Class rooms	Construction of Class rooms
Kongeren Primary School	20	Improve the quality of learning environment	Acquisition of land	Purchase of land
Chebaran Primary School	21	Improve the quality of learning environment	Acquisition of land	Purchase of land
Chepyegon Primary School	22	Improve the quality of	Completed construction	Construction of Class rooms

Project Name Location/Ward/Constituency	Priority ranking	Objectives	Targets	Description of Activities
		learning environment	activities	
Kabosenwa Primary School Sigowet/soliat	23	Improve the quality of learning environment	Completed Class rooms	Construction of Class rooms
Sombicho Primary School Sigowet/soliat	24	Improve the quality of learning environment	Completed class rooms	Completion of class rooms
Kiptugumo Primary School Sigowet/soliat	25	Improve the quality of learning environment	Renovated classrooms	Renovation of current classrooms
Kamasega Primary School	26	Improve the quality of learning environment	Completed construction activities	Construction of Class rooms
TEBESONIK WARD				
Proposed kongasis primary at Roret Bureti/Tebesonik	1	Improve accessibility to basic education	8 classrooms	Construction of 8 classrooms
Solotiet Primary school	1	Improve accessibility to basic education	7 classrooms	Construction of 7 classrooms
Wochi primary school Bureti/Tebesonik	2	Improve the educational structures &education	6 NO classrooms &Toilets	Construction of 6 NO classrooms, Toilets
Kimoro Primary school	2	Improve the educational structures &education	Administration block,7 NO classrooms &ECD block	Construction of classrooms, administration block and ECD block
Koiyet primary school Bureti/ Tebesonik	3	Improve the quality of education	One office, one store,8 No classrooms,6 NO Toilets, Administration block, Laptop office	Construction of one office, one store,8 No classrooms,6 NO Toilets, Administration & Laptop office
Cheptagum primary school Bureti/Tebesonik	3	Improve the educational facilities &sanitation	Administration block, classrooms and pit latrine	Construction of administration block, Classrooms &pit latrine
Kabisimbiri primary school Bureti/Tebesonik	4	Improve learning structures	Land &3 NO classrooms and Toilets.	Purchase land for school expansion Construct 3 classrooms
Tiriitab eito primary school Bureti/Tebesonik	4	Improve the educational facilities	Classrooms	Completion of classrooms
Siowei Primary Bureti/Tebesonik	5	Improve learning structures	Administration block,7 NO classrooms &ECD block	Completion of administration block ,5 classrooms &ECD block &starting 2 classrooms
Chemasiat primary school Bureti/Tebesonik	5	Improve the educational structures &education	Construction of 6 classrooms, toilets administration block, purchase of land	Construction of 6 classrooms, toilets administration block, purchase of land
Cheptagum primary school Bureti/Tebesonik	6	Improve learning environment	Administration block and construction of 4 classroom	Construction of 4 classrooms and administration block
Kiptobon primary school Bureti/Tebesonik	6	Improve the educational infrastructures	8 NO classrooms 6 toilets, Laptop office, Administration block, Library	Construct 8 classrooms, 6 toilets, Laptop office, Administration block & Library
Tiriitab Eito primary Bureti/Tebesonik	7	Improve school infrastructures	Administration block, classrooms ,pit latrine &land	Construction of administration block, classrooms, latrine &land purchase
Tebesonik Primary	8	To improve school infrastructure	4 classrooms and administration block	Construction of classrooms and administration block.
Kibolgong primary school Bureti/ Tebesonik	9	Improve learning infrastructure	4 NO classrooms, Library, water tanks, Teachers kitchen and dining room	Construction 4 NO classrooms,Library,Teachers kitchen and dining rooms &purchase water tank
Kabusienduk primary Bureti/ Tebesonik	10	Improve administration of the school	Administration block	Completion of administration block
Kapksiara primary Bureti/Tebesonik	11	Improve learning environment	16 NO classrooms, Latrines, Library, Laptop office, water tank	Renovate 16 classrooms, build laptop office, Library and purchase water tank

Project Name Location/Ward/Constituency	Priority ranking	Objectives	Targets	Description of Activities
Siongi Primary School	12	Improve learning environment	16 NO classrooms, Latrines, Library, Laptop office, water tank	Renovate 16 classrooms, build laptop office, Library and purchase water tank
<b>TENDENO/SORGET WARD</b>				
Kamuogo primary school	1	Access to basic education	8 classrooms; administration block	Drawings; BQs; tendering and Construction
Mugumoini primary school	2	Access to basic education	4 classrooms; administration block	Drawings; BQs; tendering and Construction
Tendeno primary school	3	Access to basic education	4 classrooms; administration block	Drawings; BQs; tendering and Construction
Malagat primary school	4	Access to basic education	8 classrooms; administration block	Drawings; BQs; tendering and Construction
Tumaini primary school	5	Access to basic education	8 classrooms; administration block	Drawings; BQs; tendering and Construction
Sorget primary school	6	Access to basic education	8 classrooms; administration block	Drawings; BQs; tendering and Construction
Kamuingi II primary school	7	Access to basic education	8 classrooms; administration block	Drawings; BQs; tendering and Construction
Gwitu primary	8	Access to basic education	8 classrooms; administration block	Drawings; BQs; tendering and Construction
Simboyon primary school	9	Access to basic education	8 classrooms; administration block	Drawings; BQs; tendering and Construction
Benditai primary school	10	Access to basic education	8 classrooms; administration block	Drawings; BQs; tendering and Construction
Kapsimotwo primary school	11	Access to basic education	8 classrooms; administration block	Drawings; BQs; tendering and Construction

#### SECONDARY SCHOOLS

Project Name Location/Ward/Constituency	Priority ranking	Objectives	Targets	Description of Activities
<b>CHEMOSOT WARD</b>				
Chelilis Secondary Bureti/Chemosot	1	Provision of conducive learning environment	Library; 2 new classrooms	Construction of new classrooms
<b>CHAIK WARD</b>				
Kitoi Secondary School	1	Provision of conducive learning environment	Constructed facility	Construction of all facilities for the running of the school
Bursary scheme	2	To increase transition and enrolment rate	All bright and needy children	Filling application forms, Identification of needy children, preparation of payment and disbursement
<b>CHEBOIN WARD</b>				
Kaptele secondary school	1	Increase transition rate and access to basic education	A complete Dining hall, staff houses & library	BQ's; Tendering; construction
Korongoi secondary school	2	Increase transition rate and access to basic education	A complete Dining hall, staff houses & library	BQ's; Tendering; construction
Cheborge boys secondary school	3	Increase transition rate and access to basic education	A complete Dining hall, staff houses & library	BQ's; Tendering; construction

Project Name Location/Ward/Constituency	Priority ranking	Objectives	Targets	Description of Activities
Cheborge girls secondary school	4		A complete Dining hall, staff houses & library	BQ's; Tendering; construction
Kiptewit High school	5	Increase transition rate and access to basic education	A complete Dining hall, staff houses & library	BQ's; Tendering; construction
Ngororga secondary school	6	Increase transition rate and access to basic education	A complete Dining hall, staff houses & library	BQ's; Tendering; construction
Tapkutwet secondary school	7	Increase transition rate and access to basic education	A complete Dining hall, staff houses & library	BQ's; Tendering; construction
Chepkulgong secondary school (New proposal)	8	Improve accessibility to secondary education	A proposed new school	New
<b>CHEPLANGET WARD</b>				
Masubeti girls secondary Bureti/Cheplanget	1	Improve quality of education	2 NO Laboratory	BQ's; Tendering; construction
Kaminjeiwa Secondary Bureti/Cheplanget	2	Improve Teachers & student welfare	A complete Dining hall, staff houses & library	BQ's; Tendering; construction
Mombwo Secondary Bureti/Cheplanget	3	Improve Teachers & student welfare & Quality of education	A complete Dining hall, staff houses & library	BQ's; Tendering; construction
Kapsinendet Secondary Bureti/Cheplanget	4	Improve the quality of education	A complete Dormitory	BQ's; Tendering; construction
Arokyet Secondary Bureti/Cheplanget	5	Improve Teachers & student welfare	A complete Dining hall,	BQ's; Tendering; construction
Tiriitab Moita Secondary Bureti/Cheplanget	6	Improve student welfare & quality of education	A complete Dining hall	BQ's; Tendering; construction
kemichegay Secondary school Bureti/Cheplanget	7	Improve quality of education	Dining hall and library	BQ's; Tendering; construction
Butik Secondary Bureti/Cheplanget	8	Improve quality of education & student welfare	1 NO Classroom & Dining hall	Construction of a classroom & Dining hall
Proposed Kinyose mixed day secondary Bureti/Cheplanget	9	Improve accessibility to secondary education	A new school	New School
Proposed Boito mixed day secondary Bureti/Cheplanget	10	Improve accessibility to secondary education	A new school	New School
Proposed Lelach girls secondary Bureti/Cheplanget	12	Improve accessibility to secondary education	New	A proposed school
Mobet secondary Bureti/Cheplanget	13	Improve accessibility to secondary education	A proposed new school	New
Proposed Sebetet secondary Bureti/Cheplanget	14	Improve accessibility to secondary education	A proposed new school	New
<b>CHEPSEON WARD</b>				
Chepcholiet Secondary Kipkelion East/Chepseon	1	Improve learning environment	Complete Administration block and –NO classrooms	Construction of Classrooms and administration block.

Project Name Location/Ward/Constituency	Priority ranking	Objectives	Targets	Description of Activities
Chagaik Secondary Kipkelion East/Chepseon	2	Improve quality of education	Complete and equipped Lab	Construction and Equipping of Lab
Momoniat Secondary Kipkelion East/Chepseon	3	Improve learning environment	Complete –NO classrooms	Equipping and Expansion of classrooms
Chesinende Girls Secondary Kipkelion East/Chepseon	4	Improve quality of education	Complete and equipped lab and Dining hall	Construction and Equipping A Lab
Chepsir Boys Secondary Kipkelion East/Chepseon	5	Improve learning environment	Complete Computer lab and –NO classrooms	Construction of classrooms and computer Lab.
Tugunon Secondary Kipkelion East/Chepseon	6	Improve quality of education	A Complete dining hall & library	Construction of dining hall and library
Kamarus Secondary Kipkelion East/Chepseon	7	Improve learning environment	Complete Administration block and –NO classrooms	Construction of classrooms and administration 5block.
Chepseon Girls Secondary Kipkelion East/Chepseon	8	Improve quality of education	Complete administration block and equipped lab	Library Equipping and administration block
Kipkelion Girls Kipkelion East/Chepseon	9	Improve Teachers welfare	Teachers quarters	Construction of Teachers quarters.
Laberer secondary	10	Improve quality of education	4 classrooms	New proposals
Kiletien secondary	11	Improve quality of education	4 classrooms	New proposals
<b>CHILCHILA WARD</b>				
Proposed kapkese secondary school Kipkelion west/chilchila	1	Improve accessibility to secondary education	land and computer	Purchase of land and computer
Proposed kaplelit secondary Kipkelion west/chilchila	2	Improve accessibility to secondary education	land and computer	Purchase of land and computer
Proposed siwot secondary Kipkelion west/chilchila	3	Improve accessibility to secondary education	land and computer	Purchase of land and computer
Proposed chilchila boarding secondary Kipkelion west/chilchila	4	Improve accessibility to secondary education	land and computer	Purchase of land and computer
Proposed chilchila day secondary school Kipkelion west/chilchila	5	Improve accessibility to secondary education	land and computer	Purchase of land and computer
Chilchila Township Secondary	8	Improve the school infrastructure	land and computer	Purchase of land and computer
Proposed Korosyot Secondary	9	Improve the school infrastructure	land and computer	Purchase of land and computer
Proposed Tulwapmoi Secondary school	10	Improve the school infrastructure	land and computer	Purchase of land and computer
Proposed Kokwet Girls Secondary	10	Improve accessibility to secondary education	land and computer	Purchase of land and computer
Kipteris Girls	11	Improve learning environment	Complete Administration block and –NO classrooms	Construction of classrooms and administration 5block.

Project Name Location/Ward/Constituency	Priority ranking	Objectives	Targets	Description of Activities
Tunnel Day Secondary school	12	Improve accessibility to secondary education	Administration block, 4 classrooms, Laboratory, Kitchen/ Dining hall, 4 toilets	Purchase of land and construction
Chepkeche Secondary School	13	Improve Educational infrastructures	Classrooms,Water,Laboratory,AdministrationBlock' Dining hall Kitchen,Equipments	Construction of classrooms; An administration block, Dining hall, kitchen and purchase of Equipments
Ndubusat Girls	14	Improve Educational infrastructures	Classrooms,Water,Laboratory,AdministrationBlock' Dining hall Kitchen,Equipments	Construction of classrooms; An administration block, Dining hall, kitchen and purchase of Equipments
Samolel Day Secondary School	15	Improve Educational infrastructures	Classrooms,Water,Laboratory,AdministrationBlock' Dining hall Kitchen,Equipments	Construction of classrooms; An administration block, Dining hall, kitchen and purchase of Equipments
Kokwet Secondary School	16	Improve Educational infrastructures	Classrooms,Water,Laboratory,AdministrationBlock' Dining hall Kitchen,Equipments	Construction of classrooms; An administration block, Dining hall, kitchen and purchase of Equipments
Sereng Secondary School	17	Improve Educational infrastructures	Classrooms,Water,Laboratory,AdministrationBlock' Dining hall Kitchen,Equipments	Construction of classrooms; An administration block, Dining hall, kitchen and purchase of Equipments
Proposed Koisagat Secondary	18	Increase transition rate	Administration block, 4 classrooms, Laboratory, Kitchen/ Dining hall, 4 toilets	Purchase of land and infrastructure development
<b>KABIANGA WARD</b>				
Proposed Kapkitony Day Mixed Secondary Belgut/Kiptome Location	1	Improve accessibility to secondary education	A new school	Starting up a new school
Cheptigit Girls Secondary Belgut/Kiptome Location	2	Improve Educational infrastructures	Classrooms,Water,Laboratory,AdministrationBlock' Dining hall Kitchen,Equipments	Construction of classrooms; An administration block, Dining hall, kitchen and purchase of Equipments
Kapcheluch(Sitay) boys, Kibingei girls, Kaplutiet mixed, Cheptigit sec, Kapkitony sec, Kapchelibet girls day, Kapmaso Milimani dayand Chebirirbei sec	3	Improve accessibility to secondary education	Administration block, 4 classrooms, Laboratory, Kitchen/ Dining hall, 4 toilets	Purchase of land and construction
Koiwalelach girls secondary	4	Improve the school infrastructure	land and computer	Purchase of land and computer
chebirirbei day secondary	5	Improve the school infrastructure	land and computer	Purchase of land and computer
<b>KAMASIAN WARD</b>				
Lilloch Secondary Kipkelion west/kamasian	1	Set it as school of excellence	Computers and accessories; two labs; 3 classrooms; one administration block	Purchase of computers; construction of laboratory; classrooms; administration block
Nyairobi Secondary Kipkelion west/kamasian	2	Set it as school of excellence	Two labs; 3 classrooms; one administration block	Construction of laboratory; classrooms; administration block
Kamasian secondary Kipkelion west/kamasian	3	Improve accessibility to secondary	Two labs; 3 classrooms; one administration block	Construction of laboratory; classrooms; administration block

Project Name Location/Ward/Constituency	Priority ranking	Objectives	Targets	Description of Activities
		education		
Morau Secondary Kipkelion west/kamasian	4	Improve learning environment	Computers and accessories; two labs; 3 classrooms; one administration block	Purchase of computers; construction of laboratory; classrooms; administration block
Kasheen Secondary Kipkelion west/kamasian	5	Improve learning environment	Computers and accessories; two labs; 3 classrooms; one administration block	Purchase of computers; construction of laboratory; classrooms; administration block
Lelu Secondary Kipkelion west/kamasian	6	Improve learning environment	Computers and accessories; two labs; 3 classrooms; one administration block	Purchase of computers; construction of laboratory; classrooms; administration block
Saonet Secondary Kipkelion west/kamasian	7	Improve learning environment	Two labs; 4 classrooms; one administration block	Construction of laboratory; classrooms; administration block
Proposed St. Benard Secondary School Kipkelion west/kamasian	8	Improve accessibility to secondary education	Two labs; 5classrooms; one administration block	Construction of laboratory; classrooms; administration block
Kipsegi secondary school	9	Improve accessibility to secondary education	Two labs; 5classrooms; one administration block	Construction of laboratory; classrooms; administration block
<b>KAPKATET WARD</b>				
Itoik Secondary Bureti/Kapkatet	1	Improve quality of school infrastructures	A storey building	Construction of a storey building
Chemoiben Secondary Bureti/Kapkatet	2	Improve quality of school infrastructures	A storey building	Construction of a storey building
Chebitet Secondary Bureti/Kapkatet	3	Improve quality of school infrastructures	A twin lab	Construction of a twin lab
Kapkatet Secondary school	4	Improve quality of school infrastructures	A storey building and A twin lab	Construction of a storey building, A twin lab
Tengecha girls Sec.school	5	Improve quality of school;infrastructure	A storey building	Construction of a storey building
Tengecha Boys sec.school	6	Improve quality of school infrastructures	A storey building and A twin lab	Construction of a storey building and A twin lab
<b>KAPKURGWET WARD</b>				
Chemugusu secondary school	1	Increase transition rate and achieve universal education	4 classrooms and an administration block	Construction of classrooms and an administration block
Sumeiyon secondary school	2	Increase transition rate and achieve universal education	4 classrooms and an administration block	Construction of classrooms and an administration block
Keongo secondary school	3	Improve quality of school	One library and equipping	Construction of a library and equipping
Township secondary school	4	Increase transition rate and achieve universal education	3 classrooms and an administration block	Construction of classrooms and an administration block
Kericho secondary school	5	Increase transition rate and achieve universal education	3 classrooms and an administration block	Construction of classrooms and an administration block

Project Name Location/Ward/Constituency	Priority ranking	Objectives	Targets	Description of Activities
St. Patrick Primary school	6	Increase transition rate and achieve universal education	10 classrooms and an administration block	Renovation of classrooms and an administration block
<b>KAPLELARTET WARD</b>				
Sumeek secondary Sigowet/kapleleartet	1	Improve learning environment	4 NO Classrooms	Construction of new classrooms
Cheptagum secondary Sigowet/kapleleartet	2	Improve learning environment	4 NO Classrooms	Construction of new classrooms
Kapsomboch secondary Sigowet/kapleleartet	3	Improve learning environment	4 NO Classrooms	Construction of new classrooms
Chepkemel secondary Sigowet/kapleleartet	4	Improve learning environment	4 NO Classrooms	Construction of new classrooms
Bamgoror secondary Sigowet/kapleleartet	5	Improve learning environment	4 NO Classrooms	Construction of new classrooms
Kiptere Singoronik, Musaria, Kapleleartet, Sondu, Emdit and Iraa Secondary School	6	Access to ICT in learning	7 secondary schools	Supply of computers
<b>KAPSAOS WARD</b>				
Maso Secondary school (new)	1	Improve Accessibility to secondary education	1 acre of land; 2 classrooms; administration block	Negotiations; signing of land agreements; BQs; tendering and construction works
Kapngetuny secondary school (new) Ainamoi/Kapsaos	1	Improve accessibility to primary education	1 acre of land; 2 classrooms; administration block	Negotiations; signing of land agreements; BQs; tendering and construction works
Kapkiam Secondary Ainamoi/Kapsaos	1	Improve physical learning infrastructures	Library; 2 classrooms; laboratory	BQs; tendering; construction works
Buchenge Secondary Ainamoi/Kapsaos	1	Improve physical learning infrastructures	Administration block; 1 classrooms	BQs; tendering; construction works
Manyoror Secondary Ainamoi/Kapsaos	2	Improve physical learning infrastructures	Administration block; dining hall; library	BQs; tendering; construction works
Kaboloin Secondary Ainamoi/Kapsaos	2	Improve physical learning infrastructures	Dining hall; Laboratory	BQs; tendering; construction works
Chepngobob Secondary Ainamoi/Kapsaos	3	Improve physical learning infrastructures	1 dining hall; library	BQs; tendering; construction works
Chebigen Secondary Ainamoi/Kapsaos	3	Improve physical learning infrastructures	Dining hall; Girls dormitory	BQs; tendering; construction works
<b>KAPSUSER WARD</b>				
Kaptesbeswet Girls High Ainamoi/Kapsuser	1	Improve quality of education & student welfare	Library, 2 Laboratories & Dormitories	Construction of library/two laboratories and Dormitories
Bae Girls Sec	2	Improve quality of education & student welfare	Library, 2 Laboratories & Dormitories	Construction of classrooms, teachers houses, library/two laboratories and Dormitories
Borborwet Sec Schools	3	Improve quality of education & student welfare	Library, 2 Laboratories & Dormitories	Construction of library/two laboratories and Dormitories
Kapsoiyo Sec School	4	Improve quality of education & student welfare	Library, 2 Laboratories & Dormitories	Construction of library/two laboratories and Dormitories



Project Name Location/Ward/Constituency	Priority ranking	Objectives	Targets	Description of Activities
Kapkiptui Sec. School			4 classrooms	Construction of classrooms and purchase of land.
<b>KEDOWA /KIMUGUL/ WARD</b>				
Kedowa girls KipkelionEast/Kimgul	1	Improve learning condition	4 NO Classrooms	Construction of new classrooms
Kimugul Secondary KipkelionEast/Kimgul	2	Improve learning condition	4 NO Classrooms	Construction of new classrooms
Chepseon Complex High KipkelionEast/Kimgul	3	Improve quality of Education	A complete laboratory	Construction of A Lab
Londiani township secondary KipkelionEast/Kimgul	4	Improve Learning Environment	4 NO Classrooms	Construction of new classrooms
Kiprengwe Secondary KipkelionEast/Kimgul	5	Improve accessibility to Education	4 classroom; one administration block; 2 ablution blocks and three teachers quarters	Construction of classrooms; administration block; ablution block; teachers quarters
Chepkongony secondary KipkelionEast/Kimgul	6	Improve accessibility to Education	4 classroom; one administration block; 2 ablution blocks and three teachers quarters	Construction of classrooms; administration block; ablution block; teachers quarters
Tegunot secondary KipkelionEast/Kimgul	7	Improve transitional rates and access to secondary education	4 classroom; one administration block; 2 ablution blocks and three teachers quarters	Construction of classrooms; administration block; ablution block; teachers quarters
Tulwap Secondary School	7	Improve transitional rates and access to secondary education	4 classroom; one administration block; 2 ablution blocks and three teachers quarters	Construction of classrooms; administration block; ablution block; teachers quarters
Chebiwor Secondary School	8	Improve transitional rates and access to secondary education	4 classroom; one administration block; 2 ablution blocks and three teachers quarters	Construction of classrooms; administration block; ablution block; teachers quarters
Sitian Girls Secondary school	9	Improve transitional rates and access to secondary education	4 classroom; one administration block; 2 ablution blocks and three teachers quarters	Construction of classrooms; administration block; ablution block; teachers quarters
Kimasian Secondary School	10	Improve transitional rates and access to secondary education	4 classroom; one administration block; 2 ablution blocks and three teachers quarters	Construction of classrooms; administration block; ablution block; teachers quarters
<b>KIPKELION WARD</b>				
Segetet Secondary school	1	Improve quality of education & student welfare	Library, 2 Laboratories & Administration block	Construction of library/two laboratories and Administration block
Blue Hills Girls Secondary School	2	Improve quality of education & student welfare	Library, 1 Laboratories & Dormitories	Construction of library/two laboratories and Dormitories
Kimologit Secondary	3	Improve quality of education & student welfare	Library, 2 Laboratories & Dormitories	Construction of library/two laboratories and Dormitories
Sugutek Girls secondary school	4	Access to education and increase enrolment	Classrooms; Laboratory; Staff quarters; ablution block and administration block	New proposal
Tuiyobei secondary school	5	Improve quality of education & student welfare	Library, 2 Laboratories & Dormitories	Construction of library/two laboratories and Dormitories
<b>KISIARA WARD</b>				

Project Name Location/Ward/Constituency	Priority ranking	Objectives	Targets	Description of Activities
Mabasi secondary school	1	Create conducive working environment	An administration block	Construction of Administration block
Kapchelach	2	Improve transition rate	3 classrooms	Construction of three classrooms
Reresik secondary	3	Increase transition rate	2 classrooms	Construction of two classrooms
Tulwet secondary	4	Increase transition rate	Two dormitories	Construction of dormitories
<b>KUNYAK WARD</b>				
Kapias sec	1	Improve access to secondary education	4NO classrooms	Construction of Classrooms
Chemongoch sec	2	Improve access to secondary education	4NO classrooms	Construction of Classrooms
Kotetni Girls – Proposed	3	Improve access to secondary education	4NO classrooms	Construction of Classrooms
Kunyak Secondary Kipkelion west /kunyak	4	Improve leaning environment	2 NO classrooms	Construction of classrooms
Proposed Kapkwen secondary Kipkelion west /kunyak	5	Improve access to secondary education	4NO classrooms	Construction of Classrooms
Kitoi secondary Kipkelion west /kunyak – Proposed	6	Improve learning environment	4NO classrooms	Construction of Classrooms, Adm block, toilets
Singoiwek secondary Kipkelion west /kunyak – Proposed	7	Improve access to secondary education	A new secondary school	Construction of school infrastructure
Kiptenden Proposed	8	Improve access to secondary education	4NO classrooms	Construction of Classrooms
<b>LITEIN WARD</b>				
Chepwagan girls day secondary Bureti/Litein	1	Increase accessibility to education	A new Secondary school	Construction of school infrastructures
AIC Litein Girls	2	Improve access to secondary education	1 Septic tank; 1 twin laboratory; 1 toilet block; 2 twin teachers houses	Septic tank; Twin laboratory; Toilet block; teacher's quarters
Litein high school	3	Enhancing learning and reduce congestion	2 blocks 5 door bathrooms	Bath room construction
Kapkarin secondary school	4	Increase transition rate; Improve access to secondary education	An office block; 4 classrooms; one dining hall; 1 computer room and equipment	Administration block; Teacher's quarters; classrooms; dining hall; computer room and equipment
Rungut Secondary Bureti/Litein	5	Improve accessibility to education	A new Secondary school	Construction of school infrastructures
Kamanamsim Secondary Bureti/Litein	6	Improve Learning environment	A complete Administration block, Dining hall,library,a lab & 2 NO classrooms, 3 acres and School bus	Construction of Administration block, Dining hall,library,a lab & 2 NO classrooms, purchase of 3 acres and purchase of School bus
<b>LONDIANI WARD</b>				
Saramek secondary school Kipkelion East/Londiani	1	Improve Educational infrastructures	4acres,4 classrooms, alibrary,modern dining hall,laborator,Lockers and chairs and water	Construction of classrooms,Lab,Dining hall and purchase of land,lockers,chairs and

Project Name Location/Ward/Constituency	Priority ranking	Objectives	Targets	Description of Activities
				supply of water
kapcheplanga secondary Kipkelion East/Londiani	2	Improve Educational infrastructures	4 acres,4 NO classroom,drinking water,	Purchase 4 acres,construct 4 NO classrooms, supply drinking water
Songoliet secondary school (NearDr Koech) Kipkelion East/Londiani	3	Improve access to secondary education	Anew School	Construction of anew school
Barotion secondary school Kipkelion East/Londiani	4	Improve Educational infrastructures	Modern library, administration block, toilets, 3 classrooms, water and tank	Construction of modern library, administration block, toilets, and 3 classrooms, water4003 and tank
Cheres secondary school Kipkelion East/Londiani	5	Improve Educational infrastructures	Administratinblock, two classrooms and modern toilets, water and tank	Construction of administration block, two classrooms and modern toilets, supply of water and purchase of tank
Moi sorget secondary Kipkelion East/Londiani	6	Improve Educational infrastructures	2NO classrooms, modern library and toilets	Construction of 2classrooms, modern library and toilets
Proposed Kimaut and Tilolwet secondary Kipkelion East/Londiani	7	Improve accessibility to secondary education	New Schools	Construction of new schools
United Secondary School	8	Improve Educational infrastructures	Administration block, two classrooms and modern toilets, water and tank	Construction of administration block,four classrooms and modern toilets, supply of water and purchase of tank
Kap Kondor Secondary School	9	Improve Educational infrastructures	Administration block, two classrooms and modern toilets, water and tank	Construction of administration block, two classrooms and modern toilets, supply of water and purchase of tank
Kapsenda Secondary School	10	Improve Educational infrastructures	Administration block, two classrooms and modern toilets, water and tank	Construction of administration block, two classrooms and modern toilets, supply of water and purchase of tank
Jagoror Secondary School	11	Improve Educational infrastructures	Administration block, two classrooms and modern toilets, water and tank	Construction of administration block, two classrooms and modern toilets, supply of water and purchase of tank
Kipsirichet Secondary School	12	Improve Educational infrastructures	Administration block, two classrooms and modern toilets, water and tank	Construction of administration block, three classrooms and modern toilets, supply of water and purchase of tank
<b>SIGOWET WARD</b>				
Chemegong Sec School- requires	1	Improve educational infrastructures	6 NO classroom,Lab,Dining hall &administration blocvk	Construction of 6classrooms,laboratory,Dining hall and administration Block.
Kebeneti Secondary Sigowet/Sigowet	1	Improve learning environment	6 classrooms	Construction of new classrooms
Marumbasi secondary	1	Improve learning environment	3 classrooms	Construction of new classrooms
Kapkeburu secondary	1	Improve learning environment	4 classrooms	Construction of new classrooms
Mwebe secondary Sigowet/Sigowet	2	Improve accessibility to	6 classrooms	Construction of new classrooms

Project Name Location/Ward/Constituency	Priority ranking	Objectives	Targets	Description of Activities
		Education		
Kipsamoi Secondary Sigowet/Sigowet	2	Improve learning environment	6 classrooms	Construction of new classrooms
Lelagoi Day secondary Sigowet/Sigowet	2	Improve learning environment	6 classrooms	Construction of new classrooms
Sigowet Seceondary Sigowet/Sigowet	3	Improve accessibility to Education	6classrooms	Construction of new classrooms
Kakibei girls Sigowet/Sigowet	3	Improve accessibility to Education	6classrooms	Construction of new classrooms
Kamaget secondary Sigowet/Sigowet	3	Improve accessibility to Education	6 classrooms	Construction of new classrooms
Cheptuyet Girls Sigowet/Sigowet	4	Improve learning environment	6 classrooms	Construction of new classrooms
<b>SOIN WARD</b>				
Proposed 2 schools of Excellence at Soin Division Sigowet/Soin	1	Improve access to secondary education	Construction of 4 classrooms, laboratory block and an administration block	Construction works
Proposed 2 schools of Excellence at Soin Division Sigowet/Soin	1	Improve access to secondary education	Construction of 4 classrooms, laboratory block and an administration block	Construction works
Ngeny Koiborot school Sigowet/soin	2	Improve access to secondary education	Laboratory, dining hall, dormitory, library and teachers quarters	Construct a laboratory, dining hall, dormitory, library and teachers quarters
Kipsitet day secondary	3	Improve access to secondary education	Construction of 2 classrooms and an administration block	Drawings; Bos; works; staffing
Koyabei secondary Sigowet/Soin	4	Improve access to secondary education	2 NO Classrooms	Construction of 2 classrooms
Simbi day secondary	5	Improve access to secondary education	Construction of 2classrooms and an administration block	Drawings; Bos; works; staffing
Proposed Kapkormom secondary Sigowet/Soin	6	Improve access to secondary education	Construction of 4 classrooms and an administration block	Construction works
Kaptalamwa day secondary	7	Improve access to secondary education	Construction of 4 classrooms and an administration block	Drawings; Bos; works; staffing
Kejiriet day secondary Sigowet/soin	8	Improve access to secondary education	Construction of 4 classrooms and an administration block	Construction works
Nyaberi day secondary	9	Improve access to secondary education	Construction of 2 classrooms and an administration block	Drawings; Bos; works; staffing
Kapchebwai day secondary	10	Improve access to secondary education	Construction of 4 classrooms and an administration block	Drawings; Bos; works; staffing
Keleges day secondary	11	Improve access to secondary education	Construction of 2 classrooms and an administration block	Drawings; Bos; works; staffing
<b>SOLIAT WARD</b>				
Kapkara Mixed Secondary School	1	Improve access to secondary education	Completed construction	Purchase of 7 Acres of land Construction of 4classrooms,Adm.Block & Toilets

Project Name Location/Ward/Constituency	Priority ranking	Objectives	Targets	Description of Activities
Soliat Girls secondary School	2	Improve access to secondary education	Completed construction	Construction of 4 Classrooms, 2 Science Laboratories, Adm. Block & Dormitory
Kaitui Girls Secondary School	3	Improve access to secondary education	Completed construction	Construction of 4 Classrooms, 2 Science Laboratories, Adm. Block & Dormitory
Kabokyek Secondary School	4	Improve access to secondary education	Completed construction	Construction of 4 Classrooms, 2 Science Laboratories & Adm. Block
Kapsorok Day Secondary School	5	Improve access to secondary education	Completed construction	Construction of 2 Classrooms, Adm. Block, Laboratory & Staff quarters
Motero Day Secondary School	6	Improve access to secondary education	Completed construction	Construction of Laboratory and Staff Quarters
Kiplogoi Secondary School	7	Improve access to secondary education	Completed construction	Purchase of land Construction of 4 Classrooms, Adm. Block, Laboratory & Staff quarters
Kapsegut Day mixed Secondary School	8	Improve access to secondary education	Completed construction	Purchase of land Construction of 4 Classrooms, Adm. Block, Laboratory & Staff quarters Construction of toilets
Tuiyobei mixed day Secondary School	9	Improve access to secondary education	Completed construction	Purchase of land Construction of 4 Classrooms, Adm. Block, Laboratory & Staff quarters
Soliat boys Secondary School	10	Improve access to secondary education	Completed construction	Construction of Adm. Block and Library
Kamasega Day Secondary School	11	Improve access to secondary education	Completed construction	Purchase of land Construction of 4 Classrooms, Adm. Block, Laboratory
Kogeren Day Secondary School	12	Improve access to secondary education	Completed construction	Purchase of land Construction of 4 Classrooms, Adm. Block, Laboratory
<b>TEBESONIK WARD</b>				
Kibusienduk secondary school Bureti/Tebesonik	1	Improve learning environment	Administration block, 1 NO classroom, kitchen, Laboratory	Completion of administration block, Construct 1 classroom, Kitchen ,improvement Completion of the second wing of the twin laboratory
Proposed secondary at Ngoinaf sub location Bureti/Tebesonik, Kaboito	2	Improve accessibility to secondary education	Complete 4 classrooms, administration block and ablution.	Completion of 4 classrooms; administration block and ablution.
Siongi Secondary School	3	Improve accessibility to secondary education	Complete 4 classrooms, administration block	Completion of 4 classrooms; administration block
Proposed kelunet secondary school Bureti/Tebesonik	3	Improve accessibility to secondary education	Dining hall and Dormitory	Construction of dining hall and dormitory.

Project Name Location/Ward/Constituency	Priority ranking	Objectives	Targets	Description of Activities
Proposed kibugat secondary school Bureti/Tebesonik	4	Improve accessibility to secondary education	Laboratory, dining and a library.	Laboratory, dining and library.
Kiptobon secondary Bureti/tebesonik	4	Improve the quality of education infrastructure	L Four classrooms; twin ablution blocks; two labs; land and computer rooms and equipment	Construction of 4NO classrooms, Toilet block Lab & equipment, purchase of land and computer
Tebesonik secondary Bureti/ tebesonik	5	Improve student welfare	Dining hall and 4 classrooms	Completion of Dining hall
Proposed Kibolgong secondary Bureti/Tebesonik	6	Improve accessibility to secondary education	Administration block, 4 classrooms	Completion of administration block and 4 classroom
<b>SERETUT/CHEPTORORIET WARD</b>				
Seretut Secondary Belgut/Seretut	1	Improve Educational infrastructures	Library and Dormitory for girls	Construction of Library and Dormitory
Proposed secondary school at Chepng'etuny Belgut/Seretut	2	Improve accessibility to secondary education	New School	Construction of new school
Kapsuser Secondary (proposed)	3	Improve accessibility to secondary education	New School	Construction of new school
Ainabkoi secondary (Proposed)	4	Improve accessibility to secondary education	New School	Construction of new school
Cheptorriet secondary	5	Improve accessibility to secondary education	4 classrooms; one administration; library and a laboratory with equipment	Drawings; Costings; tendering; construction
Chepkosilen secondary	6	Improve accessibility to secondary education	One dormitory and laboratory	Completion of the laboratory; construction of dormitories
Kipsolu secondary school	7	Increase transition and retention rates	One dormitory and an administration block	Completion of the dormitory and construction and administration block
Chepkoton girls secondary	8	Increase transition rate and access to secondary education	1 Kitchen; 2 ; classrooms; 3 staff quarters; an administration block	An administration block; kitchen; staff quarters; dormitory; ablution block; classrooms
<b>TENDENO/SORGET WARD</b>				
Subukia secondary school	1	Increase transition rate and access to basic education	6 classrooms; staff quarters; administration block; laboratory; library	Drawing; BQs; tendering ; construction
Tendeno secondary school	2	Increase transition rate and access to basic education	6 classrooms; staff quarters; administration block; laboratory; library	Drawing; BQs; tendering ; construction
Moi Sorget secondary	3	Increase transition rate and access to basic education	6 classrooms; staff quarters; administration block; laboratory; library	Drawing; BQs; tendering ; construction

Project Name Location/Ward/Constituency	Priority ranking	Objectives	Targets	Description of Activities
Masaita secondary	4	Increase transition rate and access to basic education	6 classrooms; staff quarters; administration block; laboratory; library	Drawing; BQs; tendering ; construction
Simboyon Girls Secondary school	5	Increase transition rate and access to basic education	6 classrooms; staff quarters; administration block; laboratory; library	Drawing; BQs; tendering ; construction

#### SPECIAL SCHOOLS/TECHNICAL INSTITUTES

Project Name Location/Ward/Constituency	Priority ranking	Objectives	Targets	Description of Activities
<b>KIPKELION WARD</b>				
Special School for the Deaf	1	To promote	All public schools	Dozing; leveling and marking
Kipkelion Small home/Physically challenged	2	To promote	All public schools	Dozing; leveling and marking
<b>CHILCHILA WARD</b>				
Charera School for the Physically challenged	1	Education for physically challenged		Wheelchairs Mobility equipment, sponsorship/feeding programme and medical services
Kipsinende Technical Training Institute	2	Skill aand human resource development	School graduates	Construction of classrooms; administration block; staff quarters; hostels; workshops
<b>KEDOWA / KIMUGUL WARD</b>				
Kimasian Technical Training Institute	1	Skill aand human resource development	School graduates	Construction of classrooms; administration block; staff quarters; hostels; workshops

#### 7.3.5 Strategies for Mainstreaming Cross Cutting Issues in the Sector

This sector is key in mainstreaming all cross cutting issues into development programs. This is the sector through which aspects on environment, gender, HIV and AIDS and climate change will be disseminated. All schools will be encouraged to include these cross cutting issues in their curriculum so that students are well informed on their impact on society. It is expected that the national government will develop a policy to guide integration of these crosscutting issues on education and trainings.

#### 7.4 Public Administration and International Relations (PAIR)

The sector comprises the Parliament, State for Public Service, Foreign Affairs, Treasury, Devolution and Planning, Controller of Budget, Commission on Administrative Justice, Commission on Revenue Allocation, Kenya National Audit Office, Salaries and Remuneration Commission.

##### 7.4.1 Sector Vision and Mission

The sector vision is to be “A leading sector in legislation, public policy formulation, coordination, supervision and prudent resource management.” And the mission is “to provide overall leadership and policy direction in resource mobilization, management and accountability for quality public service delivery”.

### 7.4.2 County Response to Sector Vision and Mission

The sector ensures that, development activities in the county are planned prudently through laid down institutions and under direction of county development structures and the county assembly. The sector also monitors and evaluates programmes and projects thus ensuring that results are reported on real time. The sector facilitates the implementation of government programmes and projects by availing resources and technical development planning support. The sector will be facilitated through the county treasury and other related departments.

### 7.4.3 Role of Stakeholders

Stakeholder	Role
Ministry of Devolution and Planning	Use ICT to provide the necessary information and publications on the development of the county through the DDC;
Government.	Provide policy on ICT and guide on its implementation;
Private Sector	Establishment of Training institutions and train the public on ICT Stocking of software and hardware and provide commercial internet access.
Donors.	Provide funds for the installation of sub county management information systems.
Sub County Poverty Eradication Committee	Identify groups to benefit from PEC funds Carry out Monitoring and Evaluation Identify core poverty programmes being implemented in their respective sub counties

### 7.4.4 Projects and Programmes

#### i) Ongoing projects/Programmes

##### Planning

Name of the project	Location	Description of Activities	Status Implementation
Poverty Eradication programme Kipkelion/Belgut/Ainamoi	Three sub counties	Provision of a revolving fund	Revolving fund

#### ii) New proposed projects

##### County Treasury

Project Name Location/Ward/Constituency	Priority ranking	Objectives	Targets	Description of Activities
<b>County Wide</b>				
Development of revenue information management system	1	Digitize revenue collection and for efficiency and effective revenue collection management	All local revenue streams	Development of the system, tendering, installation and running and managing the system
Promotion of Governance systems	2	Enhance Public Participation in the implementation of the CIDP and management of resources	All sub counties	Sensitization forums; workshops; barazas



## Planning

Project Name Location/Ward/Constituency	Priority ranking	Objectives	Targets	Description of Activities
<b>County Wide</b>				
Monitoring and Evaluation of the CIDP projects and Programmes	1	To ensure implementation of the CIDP projects and programmes	All sectors	Field visits, desk reports and compilation, analysis and report writing
Mid and post evaluation of the CIDP	2	To assess the implementation status of the CIDP	All sectors	Field visits, desk reports and compilation, analysis and report writing

### 7.4.5 Strategies for Mainstreaming Cross Cutting Issues in the Sector

Sub County Information and Documentation Centres will provide information about the county and other policy documents developed by the government. The sector will take an active role to ensure that effective coordination of development activities is achieved to avoid duplication. This will be done by holding regular development meetings and carry out monitoring and evaluation to ensure planned activities are achieved. The sector will also provide an enabling environment for investment through ensuring security for all prevails. The sector will strive to ensure that resource allocation target priority programmes and project necessary for improved livelihood of residents. The allocations will also target programmes on HIV/AIDS, environmental conservation, and youth and women empowerment. The county will implement the affirmative action on youth, women and people with disability access to county government procurement opportunities so as to promote their contribution to county development.

## 7.5 Social Protection, Culture and Recreation

The Social Protection, Culture and Recreation Sector is composed of the following sub-sectors: National Heritage and Culture, Children's Services, Gender and Social Development, Disaster Management, Youth Development and Empowerment Services, Management and Development of Sports and Sport facilities.

### 7.5.1 Sector Vision and Mission

The sector vision is *"Sustainable and equitable socio-cultural and economic empowerment of all Kenyans"*.

While the sector mission *"To formulate, mainstream and implement responsive policies through co-ordinated strategies for sustained and balanced socio-cultural and economic development of the county and empowerment of vulnerable and marginalized groups and areas"*

### 7.5.2 Response to Sector Vision and Mission

It has been realized that empowerment of communities through a well understood social infrastructure, creates a conducive environment for implementation of all government projects. The sub-sector prepares the groundwork for all other sub-sectors in terms of community mobilization, registration of self-help groups and empowerment. These groups become the entry point for any donor and government development initiative targeting poverty reduction especially in the rural areas.

The sector is important in the county since it promotes the empowerment of women and the youth to realize their potentials and apply the same towards contributing to economic growth in the county. The sector is also important in the promotion equality and equity in development; empowering of youths through sports and other development activities.

### 7.5.3 Role of Stakeholders

Stakeholder	Role
Government	To provide policy guidelines and regulation in the sector To facilitate capacity building and training
Sports department	Promote sporting activities in the sub county
Youth department	Identify training needs for the groups Assess groups to benefit from YEDF Mobilize for funds to equip the Youth Empowerment centre Ensure repayment of the loan advanced through YEDF
Social Services department	Register groups Identify Older persons to benefit from OPCT advance grants to groups Assess groups to benefit from the WEDF and make up on repayment
Children's department	Implement the children's Act Identify OVC to benefit from the cash transfer funds
Donors	Complement government efforts through funding and conducting sector related activities
Community	Participate in development activities
NGOs, CBOs, FBOs	Supplement government efforts in capacity building and training Carry out activities on HIV/aids
Youth Polytechnics	Provide the technical skills to the students as per the curriculum
Private Sector	Support community initiatives
Constituency Development Fund	Fund the infrastructure development Promote sporting activities
Sub County Technical Committee	Mobilize groups to apply for TOWA funds Identify and funds groups under TOWA Carry out M&E for TOWA funding projects
Constituency Aids Control Committees	Mobilize groups to apply for TOWA funds Identify and funds groups under TOWA Carry out M&E for TOWA funding projects Identify the training needs of the groups
MOSSP	Formulation of policies on DRR
Ministry of Planning, National Development and Vision 2030	Mainstreaming DRR on Development plans.
Media Houses	Information Relay on Disaster early warning and preparedness
County Government	Legislation/budgetary allocation for DRR activities
Metrological Department	Provision of information on wealth patterns.

## 7.5.4 Projects and Programmes

### I) Ongoing projects/Programmes

#### Sports

Project Name Location/Division	Objectives	Targets	Description of Activities
Renovation of Kapkatet Stadium Kapkatet ward	Develop a good training ground for athletes	Construction of VIP and spectators pavilion; Improvement of running track; Building of stone wall perimeter - Construction of indoor sports hall	BQ preparations and procurements; Construction works
Tulwet Stadium- Roret Kisiara ward	Promote sporting activities	Construct of a running track; Construction of wash rooms; Construction of perimeter fence using barbed wire	BQ preparations and procurements; Construction works

#### Youth

Project Name Location/Division	Objectives	Targets	Description of Activities
<b>Kisiara Ward</b>			
Completion of Roret Youth Empowerment Centre	Provision of skills and knowledge to youth.	All youths	Ongoing construction of A library, Computer room, games room and Equipping it.
<b>Kapsuser ward</b>			
Kipkoiyan Youth Polytechnic Belgut	Provision of tertiary training	2 workshops complete	Ongoing construction of two workshops
<b>Kapsoit Ward</b>			
Kipsamungut Youth polytechnic Ainamoi	Provision of tertiary training; To provide training space for the trainees and conducive working environment	A complete workshop; office space and equipment availed	construction of twin workshop and administration block; Equipping
<b>Ainamoi ward</b>			
Ainamoi Youth Polytechnic Ainamoi	Provision of tertiary training	Title deed for the land available and two workshops done and in use	Phase one land purchase complete. Phase two construction of workshops
<b>Soliat ward</b>			
Kaminieywo youth polytechnic Soin/Sigowet	Provision of tertiary training	Title deed for the land available and two workshops done and in use	Phase one land purchase to be completed. Phase two construction of workshops
<b>Litein ward</b>			
Chebwanan Youth Polytechnic	To equip the youth with entrepreneurial skills	1 complete and functional polytechnic	Construction of classrooms and administration block Purchase of land (5 Acres)
<b>Londiani Ward</b>			
Kipsirichet Youth Polytechnic	To equip the youth with entrepreneurial skills	1 complete and functional polytechnic	Construction of classrooms and administration block Purchase of land (5 Acres)
<b>Chemosot Ward</b>			
Chemosot youth polytechnic	Provision of technical training	Three classrooms complete	Completion of three a classroom
<b>Kapelartet Ward</b>			
Kiptere Youth Polytechnic	Enhance practical learning	Availability of equipment various types	Purchase of equipment
<b>Kipkelion Ward</b>			
Kipsimbor Youth polytechnic	To provide training space for the	Youth trainees	Construction of 2 classroom

Project Name Location/Division	Objectives	Targets	Description of Activities
	trainees in youth polytechnics		
<b>Kamasian Ward</b>			
Leldet Youth Polytechnic	To provide training space for the trainees in youth polytechnics	Youth trainees	Construction of 3 classroom
<b>Kapkatet Ward</b>			
St Kizito special need youth polytechnic	To provide training space for the trainees in youth polytechnics	Youth trainees.	Construction of twin workshop and equipping
1.Youth empowerment centres- Anaimoi, Kipkelion West, Kipkelion East, Belgut, sigowet/Soin and Buret –	1.Conserve environment 2. Empower the youth.	Youth	1.Planting of trees 2.Conservation of water catchment areas 3.Environmental cleanliness 4.Loaning of SMEs
<b>Kapsuser ward</b>			
Kipkoiyan Youth Polytechnic	To provide training space for the trainees in youth polytechnics	Youth trainees.	Construction of 4 classrooms and Workshop.

## Culture

Project Name Location/Division	Objectives	Targets	Description of Activities
Construction of cultural centre	Generation of revenue and cultural conservation	Cultural centre constructed with artifacts	Construction of the centre and equipping with cultural artifacts
Registration of cultural groups County wide	cultural conservation	300 groups registered	Assessment, training and registration

## Social Service Department

Project Name Location/Division	Objectives	Targets	Description of Activities
Community Development and Mobilization  Done in all the Sub-counties	Empowering of communities for effective participation in sustainable socio-economic development	50 Self-help groups and community Based organizations	Provision of financial grants to self-help groups; Capacity building of community leaders on planning and management; Promotion of community volunteer activities to assist in community sensitization and mobilization; Promotion of inter- sectoral collaborations(partnerships forging linkages)
Vocational Rehabilitation Services  Kericho Vocational Rehabilitation Centre	To enhance the capacity of Vocational Rehabilitation Centre to offer innovative and competitive training program for Persons with Disabilities and Special needs	11 projects	Identify and train settle PWDs in wage and self employment; Empowering PWDs in their physical, social and psychological adjustment to society; Promote National and International effort to provide PWDs with proper assistance, training, care and guidance; Educating and informing the public the rights of PWDs to participate and contribute to various aspects of economic, social and political life; Promoting effective measures for prevention of disability and rehabilitation of PWDs in social life and development
Disability Mainstreaming  All Sub-counties	Promotion and motivation of PWDs for higher performance	Persons With Disabilities	Disability awareness trainings ; PWDs accessibility to physical facilities and premises; Employment and retention of PWDs; Setting up a Disability Mainstreaming Committee; Creation of policies, procedures, practices that guarantee Mainstreaming

Project Name Location/Division	Objectives	Targets	Description of Activities
			and full integration of PWDs into society
<b>Social welfare and protection a)</b> Cash transfers to older persons	To strengthen the capacities of older Persons and improve their livelihoods.	Extremely poor and vulnerable older persons aged 65 years and above	Targeting and identification of Older Persons (OP beneficiaries); Ranking and generation of payrolls; Provision of regular and predictable cash transfer of ksh 2000 on monthly basis to beneficiaries
Cash transfers to Persons with severe disabilities)	To strengthen the capacities of the care givers in order to improve the lives and livelihoods of persons with severe disabilities within their live hoods	Extremely poor households with a person with severe disability	Targeting and identification of Persons With Severe Disabilities (PWSD beneficiaries) -Ranking and generation of payrolls -Provision of regular and predictable cash transfer of ksh 2000 on monthly basis to beneficiaries
Persons With Albinism(PWA)	To support PWA protect their skins from excessive sun lights which causes skin cancer	All persons with albinism	Targeting and identification; Provision of sun screen lotion and protective gear to prevent them from excessive sun light which cause skin cancer; Partner with ministry of health as a service provider
Done in all sub-counties			

## Special Programmes

Project Name Location/Division	Objectives	Targets	Description of Activities
TOWA Programme County wide	Reduce HIV/Aids prevalence	95 groups benefit from TOWA programme	Awareness creation,

## ii) New Proposed Projects

### Disaster Management Department

Project Name Location/Ward/Constituency	Priority ranking	Objectives	Targets	Description of Activities
<b>County Wide</b>				
Disaster preparedness	1	Minimization of vulnerabilities and disaster risks and limiting the adverse impacts of hazards.	3 ambulances; several arresters and fire extinguishers; 2 fire fighting engines;	Installation of lighting arresters; fire extinguishers in public offices; purchase of fire engines and emergency response ambulances;
Develop a disaster response plan	1	Proper coordination and response	1 call centre and 3 call numbers	Establish a disaster response centre; emergency telephone call numbers;

## Youth

Project Name Location/Ward/Constituency	Priority ranking	Objectives	Targets	Description of Activities
<b>Ainamoi Ward</b>				
Poiywek polytechnic	1	Acquisition of pre requisite skills	Workshops; classrooms; instructors; Equipment	Design; BQs; Tendering; construction; recruitment of personnel
Laliat Polytechnic	2	Acquisition of pre requisite skills	Workshops; classrooms; instructors; Equipment	Design; BQs; Tendering; construction; recruitment of personnel
<b>Chaik Ward</b>				

Project Name Location/Ward/Constituency	Priority ranking	Objectives	Targets	Description of Activities
Polytechnic to be located at Kerenga	1	To empower the youth with skills	Constructed facility	Construction of the facility
<b>Cheboin Ward</b>				
Cheboin youth polytechnic (Toge)	1	To empower the youth with skills	Functioning facility	Construct of two workshops; five classrooms; dining halls; Construct 3 staff houses and a dining hall
<b>Chemosot Ward</b>				
Chemosot and Kabartegan youth polytechnics	1	To provide space for training the youth; provision of dining and space for co curriculum activities;	Youth trainees	Construct of two workshops; five classrooms; dining halls; Construct 3 staff houses and a dining hall
<b>Cheplanget Ward</b>				
Mombwo youth centre as a resource centre	1	To create an environment for youth friendly services and awareness on health living and reproductive health	All youth	Construct a youth centre; equip with ICT equipment
<b>Chepseon Ward</b>				
Chepseon polytechnic	1	Provide a convenient and conducive learning environment	Youth trainees	Construct 2 workshops; 3 staff houses; administration block; construction of a dining hall dormitories for girls and boys; ablution block and a library
Tugunon Youth polytechnic	2	Provide a convenient and conducive learning environment	Youth trainees	Construct 2 workshops; 3 staff houses; administration block; construction of a dining hall dormitories for girls and boys; ablution block and a library
Kiletin Youth Polytechnic	3	Provide a convenient and conducive learning environment	Youth trainees	Construct 2 workshops; 3 staff houses; administration block; construction of a dining hall dormitories for girls and boys; ablution block and a library
Samburet Youth Polytechnic	4	Provide a convenient and conducive learning environment	Youth trainees	Construct 2 workshops; 3 staff houses; administration block; construction of a dining hall dormitories for girls and boys; ablution block and a library
<b>SERETUT/ CHEPTORORIET WARD</b>				
Youth polytechnics in the ward	1	Provide a convenient and conducive learning environment	2 youth polytechnics	Construct 2 workshops; 3 staff houses; administration block; construction of a dining hall dormitories for girls and boys; ablution block and a library
<b>Chilchila Ward</b>				
Toroto Youth Polytechnic	1	Provide training space for the trainees; conducive learning environment; Effective learning	Five classrooms; two workshops; two dormitories	Construction of five classrooms; Construct workshops; Construction of 2 dormitories Construction of dining hall and a kitchen; Construct 3 staff houses.
Proposed Siwot Youth Polytechnic		Provide training space for the trainees; conducive learning environment; Effective learning	Five classrooms; two workshops; two dormitories	Construction of five classrooms; Construct workshops; Construction of 2 dormitories Construction of dining hall and a kitchen; Construct 3 staff houses.
<b>Kabianga/Chemamul Ward</b>				
Chebirirbei youth polytechnic	1	Provide conducive space for training	Youth trainees	Construct two workshops; 3 staff quarters; 4 classrooms; administration block
Nyabangi Youth polytechnic	2	Provision of technical skills to out of school youth	Construction of 4 classrooms, 3 workshops, administration	Construction of 4 classrooms, 3 workshops, administration block, 4 aff quarters, 2 dormitories and a kitchen/ dining hall

Project Name Location/Ward/Constituency	Priority ranking	Objectives	Targets	Description of Activities
			block, 4 aff quarters, 2 dormitories and a kitchen/ dining hall	
<b>Kamasian Ward</b>				
Proposed Lelu Central Youth Polytechnic	1	Provide conducive space for training	Youth trainees	Construct two workshops; 3 staff quarters; 4 classrooms; administration block
<b>Kapkatet Ward</b>				
St Kizito special need youth polytechnic.	1	To provide training space for the trainees boarding facilities; 1 dining hall	Youth trainees.	Construction of five classrooms; Construction of 2 dormitories; Construction of dining hall and a kitchen
Kapkatet Youth Polytechnic	To provide training space for the trainees in youth polytechnics	Youth trainees	Construction of 3 classroom	Construction of three classrooms;
<b>Kaplelartet Ward</b>				
Kiptere youth polytechnic	1	Provide trainees with space for dining and co- curriculum activities	Youth	Construct a dining hall; of 2 dormitories for girls; 2 ablution block
Kaplelartet Youth Polytechnic	2	Provide trainees with space for dining and co- curriculum activities	Youth	New proposal
<b>Kapsuser Ward</b>				
Kipkoiyan polytechnic	1	Convenient accommodation for instructor; humble learning environment	Instructors in youth polytechnics	Construct 3 staff houses; administration block; computer lab; dining hall
<b>Kedowa/Kimugul Ward</b>				
Polytechnics at Kimugul	1	Impact skills	2workshop; 2 offices; 4 classrooms	Designing, construction ; equipping and personnel
<b>Kipkelion Ward</b>				
Segetet Youth Polytechnic	1	To provide training space for the trainees	Youth trainees.	Construction of five classrooms; 2 workshops;
Kalyet Youth Polytechnic	2	To provide training space for the trainees	Youth trainees.	Construction of five classrooms; 2 workshops;
Kipchorian Youth Polytechnic	3	To provide training space for the trainees	Youth trainees.	Construction of five classrooms; 2 workshops;
<b>Kisiara Ward</b>				
Roret Youth polytechnic	1	Nurture talent and develop skills for the youth	Out of school youth	Construction of five classrooms; 2 workshops and equipping
<b>Kunyak Ward</b>				
Kipkener youth polytechnic	1	Impart skills to out of school youth	All youth	Construct a youth centre; equip with ICT equipment
Imbaragai Youth Polytechnic	2	Impart skills to out of school youth	All youth	Construct a youth centre; equip with ICT equipment
Kotetni youth polytechnic	3	Impart skills to out of school youth	All youth	Construct a youth centre; equip with ICT equipment
Kitoi youth polytechnic	4	Impart skills to out of school youth	All youth	Construct a youth centre; equip with ICT equipment
Timbilil Youth Polytechnic	5	Impart skills to out of school youth	All youth	Construct a youth centre; equip with ICT equipment
Kapkwen youth polytechnic	6	Impart skills to out of school youth	All youth	Construct a youth centre; equip with ICT equipment
Mariwa – revival	7	Impart skills to out of school youth	All youth	Construct a youth centre; equip with ICT equipment
<b>Londiani Ward</b>				
Jagoror Youth Polytechnic	1	To equip the youth with entrepreneurial skills	Completed construction activities	Construction of classrooms and administration block
Kaptich Youth Polytechnic	2	To equip the youth with entrepreneurial skills	Completed construction	Construction of classrooms and administration block

Project Name Location/Ward/Constituency	Priority ranking	Objectives	Targets	Description of Activities
<b>SIGOWET WARD</b>				
Proposed Keteso Youth Polytechnic	1	To equip the youth with entrepreneurial skills	Completed construction activities	Construction of classrooms and administration block
<b>SOIN WARD</b>				
Simbi youth polytechnic	1	To equip the youth with entrepreneurial skills	Completed construction activities	Construction of classrooms and administration block
Koitaburot youth polytechnic	2	To equip the youth with entrepreneurial skills	Completed construction activities	Construction of classrooms and administration block
Soin Youth Polytechnic	3	To equip the youth with entrepreneurial skills	Completed construction activities	Construction of classrooms and administration block
<b>SOLIAT WARD</b>				
Lekwenyi Youth Polytechnic	1	To equip the youth with entrepreneurial skills	Completed construction activities	Purchase of land (5 Acres) Construction of classrooms and administration block
Kabokyek polytechnic	2	To equip the youth with entrepreneurial skills	Completed construction activities	Construction of classrooms, adm block, ICT lab and toilets
Kaitui Youth Polytechnic	3	To equip the youth with entrepreneurial skills	Completed construction activities	Purchase of land (5 Acres) Construction of classrooms and workshop
Technical training Institute (Kamineiywo)	4	To equip the youth with entrepreneurial skills	Completed construction activities	Construction of lecture halls, adm block, staff quarters, toilets, kitchen.
<b>TEBESONIK WARD</b>				
Tebesunik youth resource centre	1	To equip the youth with entrepreneurial skills	Completed construction activities	Construction of lecture halls toilets, equipment
<b>TENDENO/ SORGET WARD</b>				
Tendeno Youth Polytechnic	1	To equip the youth with entrepreneurial skills	Completed construction activities	Construction of classrooms and administration block
Sorget Youth Polytechnic (Gwitu)	2	To equip the youth with entrepreneurial skills	Completed construction activities	Construction of classrooms and administration block
<b>WALDAI WARD</b>				
Youth Polytechnic (At Magerer Dip)	1	Improve accessibility of technical skills by youths	A complete polytechnic	Construction of classrooms and offices

## Sports

Project Name Location/Ward/Constituency	Priority ranking	Objectives	Targets	Description of Activities
<b>County wide</b>				
Levelling of sports grounds in all public schools	1	Creating a good sports field	All public schools	Dozing; leveling and marking
County marathon	2	Nurture talent	All athletes	constituted; identify the routes; partners ; advertise for the event; register interested persons; host the activity
<b>Chaik Ward</b>				
Sponsorship of talented youth	1	To nurture talent	All youth	Identification of talent and training
Maintenance of existing sports field	2	Creating a good sports field	All fields in the estate	Dozing; leveling and marking
<b>Cheboin Ward</b>				
Cheboin stadium	1	Nurture talent; sports ground for athletes;	One stadium	Drawings, BQs, tender, award, Construction; payment and handover
<b>Chemosot ward</b>				
Chemosot;Kabitungu;kabartegan High and Chelilis primary playing grounds	1	To develop a good stadium for athletes	Develop on stadium for Soin	Designs; Drawing; BQ; Tendering; Earth works; Site visits; Project evaluation; construction works; Payment



Project Name Location/Ward/Constituency	Priority ranking	Objectives	Targets	Description of Activities
<b>Chepseon Ward</b>				
Koibarak camp	1	Nurture talent	One camp	Design; provide the training facilities
<b>Seretut/ Cheptoriat Ward</b>				
Sports resource center	1	Nurture talent	One camp	Design; provide the training facilities
<b>Chiichila Ward</b>				
Proposed Fort-Ternan Sport Stadium	1	Nurture talent; sports ground for athletes;	One stadium	Drawings, BQs, tender, award, Construction; payment and handover
Tulwapmoi Athletics Camp		To develop a training ground for athletes	3 athletics	Identify site; trainers; mobilization
<b>Kapkugerwet Ward</b>				
Kericho Green Stadium	1	To develop a good stadium for athletes	Renovation Kericho Green Stadium running track and football pitch	- Earth works putting fine murrum to the running track; - Plant new grass ; Eradicate termites; BQ raising; - Site visiting; Payment
<b>Kapleartet Ward</b>				
Youth sports training in; Kiptere	1	To develop a training ground for athletes	3 athletics	Identify site; trainers; mobilization
Support sports groups	2	Develop talent and football club	5 football club	Sponsorship for the groups and engage in competition
<b>Kapsoit Ward</b>				
Sports Stadium – Proposed At Turit Primary School	1	Nurture talent;	Completion of one stadium	BQ; Tendering; Earth works; Site visits; Project evaluation; construction works; Payment
<b>Kipkelion Ward</b>				
Youth sports training in Kipkelion	1	To develop a training ground for athletes	3 athletics	Identify site; trainers; mobilization
Kipkelion/Londiani Stadium	2	Develop a sports facility for Londiani and Kipkelion Sub-County	2 stadia	Identify the venue ; - Earth works; BQ raising; Tendering; Site visiting; Certificate of completion; Payment
<b>Kisiara Ward</b>				
Tulwet stadium	1	Develop a sports facility to nurture talents	1 stadium	Completion of ongoing works
Mabasi stadium	2	Nurture talent;	one stadium	BQ; Tendering; Earth works; Site visits; Project evaluation; construction works; Payment
<b>Kunyak Ward</b>				
Kunyak Sports stadium	1	To develop a good stadium for athletes	Develop stadium on for Kunyak	-Identify of the venue - BQ; Tendering; Earth works; Site visits; Project evaluation; construction works; Payment
<b>Londinai Ward</b>				
Construction of a training ground for athletes at Kapcheplanga center	1	To develop a good stadium for athletes	Develop stadium on for Kunyak	-Identify of the venue - BQ; Tendering; Earth works; Site visits; Project evaluation; construction works; Payment
<b>Sigowet Ward</b>				
Sigowet Stadium Facility	1	To develop a good stadium for athletes	Develop stadium on for Sigowet	-Identify of the venue - BQ; Tendering; Earth works; Site visits; Project evaluation; construction works; Payment
<b>Soin Ward</b>				
Kipksitet football field	1	To develop a good stadium for athletes	Develop stadium on for Soin	Designs; Drawing; - BQ; Tendering; Earth works; Site visits; Project evaluation; construction works; Payment
Simbi football field	2	To develop a good stadium for athletes	Develop stadium on for Soin	Designs; Drawing; BQ; Tendering; Earth works; Site visits; Project evaluation; construction works;

Project Name Location/Ward/Constituency	Priority ranking	Objectives	Targets	Description of Activities
				Payment
<b>Soliat Ward</b>				
Kamasega Center (Siriati)	1	To involve the youth in recreational activities	Completed construction activities	Construction activities
<b>Tebesonik Ward</b>				
Stadium at Ochii primary school	1	To develop a good stadium for athletes	Develop on stadium for Tebesonik	-Identify of the venue - BQ; Tendering; Earth works; Site visits; Project evaluation; construction works; Payment
Kapkisiara pry; Sakatet pry; Kibaraa pry; Litiik ory and Kabusienduk sec school playing ground	2	Nuture talent	5 public institutions	BQ; Tendering; Earth works; Site visits; Project evaluation; construction works; Payment
<b>Tendeno/Sorget Ward</b>				
Kamuingi primary; Sorget primary; Gwitu primary; Simboyon primary and Benditai primary – leveling and preparation of playing grounds	1	Creating a good sports field	All public schools	Dozing; leveling and marking
Youth Sports Training Center at Tendeno	2	To develop a good stadium for athletes and a recreational facility	Purchase of land.	BQ; Tendering; Earth works; Site visits; Project evaluation; construction works; Payment
<b>Waldai Ward</b>				
Sosiot stadium	1	Improve the standards of the stadium	A standard stadium	Improvement of the stadium

#### Culture

Project Name Location/Ward/Constituency	Priority ranking	Objectives	Targets	Description of Activities
<b>Chilchila Ward</b>				
Kericho county museum-(Fort Teman)	1	To develop, promote, and preserve Kipsigis traditional artifacts for future generation, research and tourism purposes	Construct one county cultural museum.	- Exchange programmes ; Identify the place ; - Land acquisition;- Designing of museum; BQs preparation; tendering; Construction; Collection of artifacts
<b>Seretut/ Cheptororiat Ward</b>				
Museum at Cheptororiat/ Seretut-Modern museum	1	To develop, promote, and preserve Kipsigis traditional artifacts for future generation, research and tourism purposes	Construct cultural centre.	Exchange programmes; Designing of museum; Construction; collection of artifacts
<b>Kabianga Ward</b>				
Kiptome Cultural Centre	1	To develop, promote, and preserve Kipsigis traditional artifacts for future generation, research and tourism purposes	Construct cultural centre.	Exchange programmes; Designing of museum; Construction; collection of artifacts
<b>Kamasian Ward</b>				
Kamasian Cultural Centre	1	To develop, promote, and preserve Kipsigis traditional artifacts for future generation, research and tourism purposes	Construct cultural centre.	Exchange programmes; Designing of museum; Construction; collection of artifacts
<b>Kapkatet Ward</b>				
Museum at Kapkatet – Modern museum	1	To develop, promote, and preserve Kipsigis traditional artifacts for future generation,	Construct cultural centre.	Exchange programmes; Designing of museum; Construction; collection of artifacts

		research and tourism purposes		
<b>Londiani Ward</b>				
Construction Of A Cultural Centre At Kapcheplanga	1	To develop, promote, and preserve Kipsigis traditional artifacts for future generation, research and tourism purposes	Construct cultural centre.	Exchange programmes; Designing of museum; Construction; collection of artifacts
<b>Soin Ward</b>				
Establish Kipsitet and Koitaburot cultural centres	1	To develop, promote, and preserve Kipsigis traditional artifacts for future generation, research and tourism purposes	Two cultural centre.	Exchange programmes; Designing of museum; Construction; collection of artifacts
<b>Tendeno/Sorget ward</b>				
Milima amba cultural site	1	To develop, promote, and preserve Kipsigis traditional artifacts for future generation, research and tourism purposes	Construct cultural centre.	Exchange programmes; Designing of museum; Construction; collection of artifacts
Tulwet ab arap Siele	2	To develop, promote, and preserve Kipsigis traditional artifacts for future generation, research and tourism purposes	Construct cultural centre.	Exchange programmes; Designing of museum; Construction; collection of artifacts
Milima Thogei	3	To develop, promote, and preserve traditional artifacts for future generation, research and tourism purposes	Construct cultural centre.	Exchange programmes; Designing of museum; Construction; collection of artifacts

### Social Service

Project Name Location/Ward/Constituency	Priority ranking	Objectives	Targets	Description of Activities
<b>County wide</b>				
Establishment of home craft centres	1	Empower the youth	1 centre per ward	Identification of sites; sensitization; recruitment of instructors and trainees; marketing of their wares
Establish child care centre	2	Increase working time for women	1 centre per ward	Identification of sites; sensitization; identification of child care givers
Establish homes for older persons	3	Reduce dependency	2 centres	Identification of sites; sensitization; identification of child care givers
Purchase of motor vehicles County wide	4	6 Units to ease travel of officers to the field to serve the public	6 units 2400 CC-, 1 Nissan Caravan 1300 CC	Procurement of motor vehicles
Purchase of office furniture (Social services offices)	5	To facilitate officers to have a comfortable good working condition	Assorted furniture	Procurement of furniture
<b>Ainamoi Ward</b>				
Social hall	1	Provision of space for meeting, capacity building;	1 social hall	Completion of social hall
Construction of Offices, walk ways and disability friendly toilets at the KVRC County wide	2	7 roomed permanent offices to house the centre and the sub counties departmental offices	To cater for staff	Construction of departmental/centre offices
<b>Chaik Ward</b>				
Installation of computers in all socials halls	1	To improve acces to information	to cater for the public	Offer cheap computer training at affordable cost
Construction of 2 libraries at	2	To improve acces to	to cater for the	Identification of suitable site

Chebown and workshop		information	public	Encourage readership culture
Adult education	3	To develop human capital	To cater for the elderly and others who didn't access education initially	Offer education to all
<b>Cheboin Ward</b>				
Cheborgei and Cheboin social halls	1	Provide recreational facilities	2 social hall	Drawings, BQs, Construction, construction
<b>Chemosot Ward</b>				
Chemosot and Chellis Social Halls	1	Provide recreational facilities	2 social hall	Drawings, BQs, Construction, construction
<b>Cheplanget Ward</b>				
Support programmes for widows and 65 yrs	1	To reduce dependency for widows and older persons	Persons aged 65+	Identification of beneficiaries; OPCT
Support of disability to reach the ground	2	Involve PWD in decision making	Number of PWD	Support programmes for PWD
Provide support to people with talents e.g. singing	3	To nurture talent	No of persons talented	Identification of talented person and design support programs
Youth , Women and Wazee Fund	4	To empower and income generating activities	Women and youth	Create a fund for youth and women
Support To Groups And Vulnerable People E.G. Orphans, Disabled, Widows	5	Involve PWD in decision making	Number of PWD	Support programmes for PWD
Recreation Centre In Techoget Location And Cheplanget Location	6	Engage the youth	All youth	Playing ground; equipping; construction of a social hall
<b>Chepseon Ward</b>				
Chepseon Ward Office	1	Humble working environment	1 office	Drawings, BQs, Construction, construction
Chepseon, Tugunon, Chepsir Social Halls	2	Provide recreational facilities	3 social hall	Drawings, BQs, Construction, construction
<b>Chilchila Ward</b>				
Fort- Teman Social Hall	1	Provide recreational facilities	One hall	Construction of the hall
Fort-Teman Community Library/ Resource center.	2	Enhance accessibility to information	1 Library in the ward	Drawing BQ, construction of the library.
Cherara Community Resource center	3	Enhance accessibility to information	1 Library in the ward	Drawing BQ, construction of the library.
<b>Kabianga/Chemamul Ward</b>				
Kibingei Social hall	1	Provide recreational facilities	3 social hall	Drawings, BQs, Construction, construction
Chebiriabei Library	2	Enhance accessibility to information	1 Library in the ward	Drawing BQ, construction of the library.
<b>Kapsoit Ward</b>				
Kapsoit Market, Ketitui; Telanet; Ngecherok; Chepkoik; Samutet and Sitotwet Social Halls	1	Provide recreational facilities	7 social halls	Construction of hall building
<b>Kapkatet Ward</b>				
Kapkatet social hall	1	Provide recreational facilities	1 social hall	Construction of hall building
Community Library	2	Enhance accessibility to information	1 Library in the ward	Drawing BQ, construction of the library.
Provision of old age funds –above 70 years	3			
Support the orphans and vulnerable children	4			
Support for people with disability	5	Involve PWD in decision making	Number of PWD	Support programmes for PWD

<b>Kaplelartet Ward</b>				
Kaplelartet, Kesainet and Iraa social Halls	1	Provide recreational facilities	3 social halls	Drawings, BQs, Construction
<b>Kapsaos Ward</b>				
Social hall	1	Facilitate meeting venue; capacity building	1 social hall	BQ's; Tendering; construction works
Community library	2	Enhance a reading culture	1 library	BQ's; Tendering; construction works
<b>Kedowa/Kimugul Ward</b>				
Library centers	1	Inculcate the reading culture	1 equipped & operational library	Design; construction; equipping and employing personnel
<b>Kipkelion Ward</b>				
Kipkelion Town; Barsiele and Lesirwo Social Halls	1	Provide recreational facilities	3 social hall	Drawings, BQs, Construction and equipping
Equipping of community library at Kipkelion town	2	Enhance a reading culture	1 library	Procurement of reading materials and partnering with KNLS for staff
<b>Kisiara Ward</b>				
Kisiara and Roret Social Halls	1	Provide recreational facilities	2 social hall	Drawings, BQs, Construction
<b>Kunyak ward</b>				
Kunyak Youth Resource Centre	1	To create an environment for youth friendly services and awareness on health living and reproductive health	All youth	Construct a youth centre; equip with ICT equipment
<b>Londiani Ward</b>				
Kapchepplanga; Kamwingi market social halls.	1	Provide recreational facilities	2 social hall	Drawings, BQs, Construction,
<b>Sigowet Ward</b>				
Sigowet Multipurpose Social Hall	1	Provide recreational facilities	1 social hall	Drawings, BQs, Construction,
Kebeneti Social Hall- Renovation	2	Provide recreational facilities	1 social hall	Drawings, BQs, Construction,
<b>Soin Ward</b>				
Kipsitet social Hall	1	Provide recreational facilities	1 social hall	Drawings, BQs, Construction,
Koitaburot Social hall	2	Provide recreational facilities	1 social hall	Drawings, BQs, Construction,
Support For Orphans And Vulnerable Children	3	Reduce vulnerability and empower	Vulnerable children	Identification of vulnerable; developing support programmes
Community Library	4	Enhance a reading culture	1 library	BQ's; Tendering; construction works
Ward office	5	Humble working environment	1 office	Drawings, BQs, Construction, construction
<b>Soliat Ward</b>				
Kamasega Social Hall	1	To have a central meeting point in the ward	Completed construction activities	Construction activities
<b>Tebesonik Ward</b>				
Basketry, Pottery, Brick Making	1	Create employment and income generating	Artisans	Identification of raw material; pottery; brick making
Support For Orphans And Vulnerable Children	2	Reduce vulnerability and empower	Vulnerable children	Identification of vulnerable; developing support programmes
Support Systems For People With Disabilities	3	Involve PWD in decision making	Number of PWD	Support programmes for PWD
<b>Tendeno/Sorget Ward</b>				
Construction of community libraries at Subukia; Kamuingi; Simboyon	1	Inculcate the reading culture	1 equipped & operational	Design; construction; equipping and employing personnel

			library	
Construction of social halls at Gwitu; Kamungji; Subukia;	2	To have a central meeting point in the ward	Completed construction activities	Construction activities
Cash Transfer to older people in Tendeno and Subukia	3	To strengthen the capacities of the older persons above 65 year in order to improve the lives and livelihoods of persons	Extremely poor and vulnerable older persons aged 65 years and above	Identification of beneficiaries of Cash Transfers
Cash transfer to people with Disability in Subukia and Tendeno	4	To strengthen the capacities of the care givers in order to improve the lives and livelihoods of persons with severe disabilities within their live hoods	Extremely poor households with a person with severe disability	Targeting and identification of Persons With Severe Disabilities (PWSD beneficiaries) -Ranking and generation of payrolls -Provision of regular and predictable cash transfer of ksh 2000 on monthly basis to beneficiaries
<b>Waldai ward</b>				
Community Library at sosiot	1	Improve access to information	Complete Library	Construction of A library

### Flagship Projects

Name of Project/Programme	Location	Description of activities	Status of Implementation
Orphans and Vulnerable children's programme (OVC) Cash Transfers	County wide	Identification beneficiaries of Cash Transfer Transfer of cash to their caretakers	Continuous
Older persons Cash transfer (OPCT)	County wide	Identification of beneficiaries of Cash Transfers	Continuous
Women Enterprise Fund (WEPF) County wide	County wide	Vetting of groups  Disbursement of cheques and follow up on repayment	Continuous
Youth Enterprise Fund (YEPF)	County wide	Vetting of groups  Disbursement of cheques and follow up on repayment	Continuous
Establishment of consolidated social protection fund for cash transfers to the elderly and PWDs	-All Locations in the sub-counties	-Targeting and identification of beneficiaries -Ranking and generation of payroll -Provision of regular and predictable cash transfer of ksh 2000 on monthly basis to beneficiaries	Not yet started
Full implementation of the Disability Fund	All Locations in the sub-counties	-Registration of Persons with Disabilities -Receiving and recommending applications forms to NCPWD and NFDK for educational bursary and assistive devices respectively	Continuous

### Stalled projects

Project Name	Location	Description of Activities	Reasons for stalling
Zero grazing unit and Bio gas system	Kericho Vocational Rehabilitation Centre	Up scaling of dairy cows and harness use Bio- gas.	Under funding
Multi-purpose Hall, kitchen and Dinning Hall.	Kericho Vocational Rehabilitation Centre	To be used for many activities like seminars, meetings, dinning etc	Under funding

## 7.5.5 Strategies for Mainstreaming Cross Cutting Issues in the Sector

This sector is important in the development of county. Women Enterprise Fund, the Youth Enterprise Development Fund and other forms of transfers to groups have enabled women, youth, the disabled and the old to initiate income generating activities and enjoy an improved livelihood. The WEF and YEF have created job opportunities in the informal sector. This window also provides an opportunity for women in terms of decision making and be involved in investment. One of the components of the fund is training in entrepreneurial skills. The sector greatly assists people living with disabilities by providing them with grants. The sector does also provide OVCs with cash transfers to cater for their basic needs. The sector is critical in fighting HIV and AIDS by funding projects related to the pandemic.

## 7.6 Governance, Justice, Law and Order

The Governance, Justice, Law and Order Sector (GJLOS) comprises of Provincial Administration and Internal Security, Immigration and Registration of Persons, Home Affairs, State Law Office, Judiciary, Ethics and Anti-Corruption Commission, Independent Electoral and Boundaries Commission.

### 7.6.1 Sector Vision and Mission

The sector vision is *“A secure, just, cohesive, democratic, accountable, transparent and conducive environment for a globally competitive and prosperous Kenya”* while its mission is *“To ensure effective and accountable leadership, promote a just, democratic and secure environment and establish strong governance institutions to empower citizens, for the achievement of socioeconomic and political development”*.

### 7.6.2 County Response to Sector Vision and Mission

The overarching goal of the GJLOS programme is to contribute to the quality of life of the people of Kenya, particularly the poor and the vulnerable. The sector aims at improving the delivery of justice, safety, security and the rule of law. People will receive better services from the sector institutions / agencies, while staff in the sector will be capacitated to deliver better services.

Maintenance of law and order is very vital for any development in the county. Investors cannot invest in an environment of uncertainty, more equally, projects and programs cannot take off in an insecure environment. The sector generally provides an enabling environment where all sectors will flourish.

### 7.6.3 Role of Stakeholders

Stakeholder	Role
Provincial administration	General law enforcement as well as chairing various development committees
Registrar of Person	Register and provide identification cards to new applicants, those whose particulars have changed and replace lost identification cards.
Prisons	Centres be corrections Enable inmates acquire some skills
Community	They provide feedback on effectiveness of the polices especially through community policing
CDF	Building of offices

Stakeholder	Role
Civil registrar	Offers birth and death certificates
Judiciary/Law Courts	Hear and conclude cases by avoiding unnecessary delay Prosecute offenders
Human Rights organizations	Champions for the rights of the residents in the sub county

## 7.6.4 Projects and Programmes

### i) Ongoing projects/Programmes

Project Name Location/Division	Objectives	Targets	Description of Activities
<b>Ainamoi ward</b>			
Ainamoi divisional Headquarters Ainamoi	Provide a conducive working environment	Renovation of 20 rooms at the divisional headquarters	Rehabilitation of office block and AP line.

### Ministry of Interior and Coordination

Project Name Location/Division	Objectives	Targets	Description of Activities
Sub County Commissioner's Office Block Belgut	Provide a conducive working environment	30 roomed office complete and in use	Office construction (storey)
Construction of D.C's office block Kipkelion	Provide a conducive working environment	20 roomed office complete	Office construction
Proposed extension to Kipkelion AP lines Kipkelion	Provide a conducive working environment	5 units staff quarters complete each one room	Office construction
Ainamoi divisional Headquarters Ainamoi	Provide a conducive working environment	Renovation of 20 rooms at the divisional headquarters	Rehabilitation of office block and AP line.

### ii) New proposed projects

Project Name Location/Ward/Constituency	Priority ranking	Objectives	Targets	Description of Activities
<b>AINAMOI WARD</b>				
Ainamoi divisional Headquarters Ainamoi	1	Provide a conducive working environment	Renovation of 20 rooms at the divisional headquarters	Rehabilitation of office block and AP line.
Ward office	2	To provide conducive working environment.	One office block in each sub-location	Construction of chiefs office and equipping
Chiefs office at kamelilo	3	To provide conducive working environment.	One office block in each sub-location	Construction of chiefs office and equipping
Assistant Chiefs office in the following Areas: (Laliat and ipkeli sub- location)	4	To provide conducive working environment.	One office block in each sub-location	Purchase land for construction. Construction of chiefs office and equipping
<b>CHAIK WARD</b>				
Ward office	1	To provide conducive working environment.	One office block in each sub-location	Construction of chiefs office and equipping
<b>CHEBOIN WARD</b>				
Assistant Deputy Commissioner office at Cheborgei market	1	To provide conducive working environment for the staff	One office block	Drawings; preparation of tender documents; tendering; construction works and equipping



Project Name Location/Ward/Constituency	Priority ranking	Objectives	Targets	Description of Activities
Chiefs offices at Kapsogut; Cheborgei and Cheboin	2	To promote security in the area. To provide conducive working environment for the staff	3 Chiefs offices	Drawings; preparation of tender documents; tendering; construction works and equipping
Ward Administrative offices	2	To provide conducive working environment.	One office block	Construction and equipping ward administrative offices
Assistant Chiefs office in the following Areas: Kaborus, Korongoi, Cheborgei, Cheboin, Kiptele; Kapsogut; Ngororga and Kimwogit	3	To provide conducive working environment.	One office block in each sub-location	Purchase land for construction(Lalagin and Kapkarin sub-location) Construction of chiefs office and equipping
<b>CHEMOSOT WARD</b>				
Ward Administrative offices	1	To provide conducive working environment.	One office block	Construction and equipping ward administrative offices
Police posts/police lines and AP Camps at (Ketarwet and Chelilis	2	To promote security in the area. To provide conducive working environment for the staff To reduce cattle theft in the area.	30 units of police post and police lines	Construction of a police post and police line. Deploying of police to the respective wards.
<b>CHEPLANGET WARD</b>				
Ward administrative offices	1	To provide conducive working environment.	One office block	Construction and equipping ward administrative offices
Police posts/police lines and AP Camps at (Tiriitab moita and Butuiik sub location	1	To promote security in the area. To provide conducive working environment for the staff To reduce cattle theft in the area.	1 police post and police lines	Construction of a police post and police line. Deploying of police to the respective wards.
Chiefs offices at (Tiriitab Moita and Butuiik Location	2	To provide conducive working environment	One office block in each location	Construction and furnishing of offices in the wards
Assistant Chiefs office in the following Areas (Tiriitab Moita and Butuiik);	3	To provide conducive working environment.	One office block in each sub-location	Purchase land for construction(Lalagin and Kapkarin sub-location) Construction of chiefs office and equipping
<b>CHEPSEON WARD</b>				
Ward Offices	1	To provide conducive working environment.	One office block	Construction and equipping ward administrative offices
Police posts/police lines and AP Camps at Momoniat, Chesinende	1	To promote security in the area. To provide conducive working environment for the staff To reduce cattle theft in the area.	30 police post and police lines	Construction of a police post and police line. Deploying of police to the respective wards.
Police posts/police lines and AP Camps at Chepsir	2	To promote security in the area. To provide conducive working environment for the staff To reduce cattle theft in the area.	30 police post and police lines	Construction of a police post and police line. Deploying of police to the respective wards.
Police posts/police lines and AP Camps at Kapseger	3	To promote security in the area.	30 police post and police lines	Construction of a police post and police

Project Name Location/Ward/Constituency	Priority ranking	Objectives	Targets	Description of Activities
		To provide conducive working environment for the staff To reduce cattle theft in the area.		line. Deploying of police to the respective wards.
Chiefs offices at (Chepseon, Kapseger and cheboswa location)	4	To provide conducive working environment	One office block in each location	Construction and furnishing of offices in the wards
<b>CHILCHILA WARD</b>				
Ward Offices at Fort Ternan	1	To provide conducive working environment.	One office block	Construction and equipping ward administrative offices
<b>KABIANGA/CHEMAMUL WARD</b>				
Construction of D.O office in Kabianga ward	1	To provide conducive environment for working	Construction of office block	Construction and equipping of the offices.
Ward administrative offices	2	To provide conducive working environment.	One office block in each sub-location	Construction of chiefs office and equipping
Construction of chief office in Mobego and Kabianga Locations	2	Improve security and living in harmony in the community	Construction of 2 chiefs offices	Purchase land and construction
Police station to be constructed at Chemamul location	3	To provide conducive environment for working	Construction of office block	Construction and equipping of the offices.
<b>KAMASIAN WARD</b>				
Police posts/police lines and AP Camps at (Morero, Mutaragon; Kerengeti and Kebeneti Centre);	1	To promote security in the area. To provide conducive working environment for the staff To reduce cattle theft in the area.	1 police post and police lines	Construction of a police post and police line. Deploying of police to the respective wards.
Ward administrative offices	2	To provide conducive working environment.	One office block in each sub-location	Construction of chiefs office and equipping
<b>KAPKATET WARD</b>				
Chemoiben chiefs office	1	Enhance service delivery	An office with board room	Construction of new offices
Ward administrative offices	2	To provide conducive working environment.	One office block in each sub-location	Construction of chiefs office and equipping
Kapkatet chiefs office	2	Enhance service delivery	An office with board room	Construction of new offices
<b>KAPKURGERWET WARD</b>				
Assistant Chiefs office at (Majengo, Keongo)	1	To provide conducive working environment.	One office block in each sub-location	Purchase land for construction; Construction of chiefs office and equipping
Ward administrative offices	2	To provide conducive working environment.	One office block in each sub-location	Construction of chiefs office and equipping
<b>KAPLELARTET WARD</b>				
Chiefs offices at (Kalyongwet);	1	To provide conducive working environment	One office block in each location	Construction and furnishing of offices in the wards
Ward Administrative offices	2	To provide conducive working environment.	One office block in each ward.	Construction and equipping ward administrative offices
Assistant Chiefs office at Kapkoche and Kalyongwet sub location	3	To provide conducive working environment.	One office block in each sub-	Purchase land for construction(Lalagin

Project Name Location/Ward/Constituency	Priority ranking	Objectives	Targets	Description of Activities
			location	and Kapkarin sub-location) Construction of chiefs office and equipping
<b>KAPSAOS WARD</b>				
Ward offices	1	Efficient and effective service delivery	1 office block	BQs; Tendering; construction works
Kapsaos chiefs office	2	Address security issues	1 office block	BQs; Tendering; construction works
Tendwet chiefs office	3	Address security issues	1 office block	BQs; Tendering; construction works
<b>KAPSUSER WARD</b>				
Police posts/police lines and AP Camps at (Kapsioyo Dip)	1	To promote security in the area. To provide conducive working environment for the staff; To reduce cattle theft in the area.	30 police post and police lines	Construction of a police post and police line. Deploying of police to the respective wards.
Ward administrative offices	2	To provide conducive working environment.	One office block in each sub-location	Construction of chiefs office and equipping
Assistant Chiefs office at (Kapsuser);	2	To provide conducive working environment.	One office block in each sub-location	Purchase land for construction(Lalagin and Kapkarin sub-location) Construction of chiefs office and equipping
<b>KEDOWA / KIMUGUL WARD</b>				
Construction of location offices	1	To provide conducive working environment.	Office blocks	Drawings; building and handing over
Assistant Chiefs office at Kisabo and Kimugul sub location and Kiptenden	2	To provide conducive working environment.	One office block in each sub-location	Purchase land for construction(Lalagin and Kapkarin sub-location) Construction of chiefs office and equipping
Ward office	3	To provide conducive working environment.	One office block in each sub-location	Construction of chiefs office and equipping
<b>KIPCHEBOR WARD</b>				
Construction of a Chiefs Office (Motobo, Chepkolon)	1	To improve security in the area		Construction of offices and A.P camps
<b>KIPCHIMCHIM WARD</b>				
Chiefs offices at (Kamelillo)	1	To provide conducive working environment	One office block in each location	Construction and furnishing of offices in the wards
Construction of D.O office	2	To provide conducive environment for working		Construction and equipping of the offices.
Ward administrative offices	2	To provide conducive working environment.	One office block in each sub-location	Construction of chiefs office and equipping
<b>KUNYAK WARD</b>				
AP Camp at Kotetni & Kiptenden	1	To promote security in the area. To provide conducive working environment for the staff To reduce cattle theft in the area.	1 police post and police lines	Construction of a police post and police line. Deploying of police to the respective wards.
Ward administrative offices	2	To provide conducive working environment.	One office block in each sub-location	Construction of chiefs office and equipping
Chiefs office at Kapkwen location, Kapkoros location	3	To provide conducive working environment	one office block in each location	Renovation, completion and

Project Name Location/Ward/Constituency	Priority ranking	Objectives	Targets	Description of Activities
				Upgrading the Chief's camp
Assistant Chiefs office at Timbilil sublocation	4	To provide conducive working environment.	One office block in each sub-location	Purchase land for construction(Lalagin and Kapkarin sub-location) Construction of chiefs office and equipping
Construction of D.O office	5	To provide conducive environment for working		Construction and equipping of the offices.
<b>Kisiara ward</b>				
Ward administrative offices	1	To provide conducive working environment.	One office block in each sub-location	Construction of chiefs office and equipping
<b>Litein Ward</b>				
Chiefs offices	1	To provide conducive working environment	one office block in each location	Renovation, completion and Upgrading the Chief's camp
Ward administrative offices	2	To provide conducive working environment.	One office block in each sub-location	Construction of chiefs office and equipping
Construction of D.O office in the named ward: Kuniyak Ward, Kipchimchim Ward.	2	To provide conducive environment for working		Construction and equipping of the offices.
<b>LONDIANI WARD</b>				
Police posts/police lines and AP Camps at Kipsirichet	1	To promote security in the area. To provide conducive working environment for the staff To reduce cattle theft in the area.	30 police post and police lines	Construction of a police post and police line. Deploying of police to the respective wards.
Ward Administrative office	2	To provide conducive working environment.	One office block in each ward.	Construction and equipping ward administrative offices
<b>SERETUT/CHEPTORORIET WARD</b>				
Construction of ward office	1	Provide office space	One office block	Construction works
Build police post at Kapkekek market	1	To promote security in the area. To provide conducive working environment for the staff; To reduce cattle theft in the area.	1 police post and police lines	Construction of a police post and police line. Deploying of police to the respective wards.
<b>SIGOWET WARD</b>				
Ward administrative offices at Sigowet	1	To provide conducive working environment.	One office block in each sub-location	Construction of chiefs office and equipping
Police posts/police lines and AP Camps at (Koilsir/Cheptuyet)	1	To promote security in the area; provide conducive working environment for the staff and reduce cattle theft in the area.	10 police post/ police lines	Construction of a police post and police line. Deploying of police to the respective wards.
Chief's offices at (Cheptuiyet);	2	To provide conducive working environment	One office block in each location	Construction and furnishing of offices in the wards
Assistant Chiefs office at Kaptebengwo, Kapkeburu, Mindiliwet, Sigowet; Kamaget & Kebeneti Sub-Locations; Completion of chief's office at Kiptere	2	To provide conducive working environment.	One office block in each sub-location	Purchase land for construction(Lalagin and Kapkarin sub-location) Construction of chiefs office and equipping
<b>SOIN WARD</b>				

Project Name Location/Ward/Constituency	Priority ranking	Objectives	Targets	Description of Activities
Police posts/police lines and AP Camps at (Kapkormom);	1	To promote security in the area; provide conducive working environment for the staff and reduce cattle theft in the area.	30 police post/ police lines	Construction of police and AP lines. Deploying of police to the respective wards.
Ward administrative offices	2	To provide conducive working environment.	One office block in each sub-location	Construction of chiefs office and equipping
Kipsitet Police post Vehicle; equipping the office	2	To promote security in the area; provide conducive working environment for the staff and reduce cattle theft in the area.	10 police post/ police lines	Construction of police and AP lines. Deploying of police to the respective wards.
Sub Division of Koitaburot and Soin Locations	3	Effective service delivery	Four more locations to be created	Hold development forums from the locations up ward and proposed to the ministry of Interior
<b>SOLIAT WARD</b>				
Kapsorok A.P. Camp	1	To improve security	Completed construction activities	Construction of 4 rooms for A.Ps Construction of toilets
Ward administrative offices	2	To provide conducive working environment.	One office block in each sub-location	Construction of chiefs office and equipping
Chesiche chiefs camp	2	To improve security	Completed construction activities	Purchase of land Construction of office
Kabokyek chief's camp	3	To improve security	Completed construction activities	Construction of office Purchase of land
<b>TEBESONIK WARD</b>				
Police posts/police lines and AP Camps at (Kapkisiara; Kerito; Kampala; Kiptome and Meguniyet)	1	To promote security in the area; To provide conducive working environment for the staff; To reduce cattle theft in the area.	5 police post and police lines	Construction of a police post and police line. Deploying of police to the respective wards.
Ward administrative offices	2	To provide conducive working environment.	One office block in each sub-location	Construction of chiefs office and equipping
Chiefs offices in the following ward at (Tebesunik; Kapkisiara and kibugat	2	To provide conducive working environment	Three office block in each location	Construction and furnishing of offices in the wards
<b>TENDENO WARD</b>				
Ward administrative Offices	1	To provide conducive working environment.	One office block	Construction and equipping ward administrative offices
Police posts/police lines and AP at (Gwitu, Sorget, Kongom and Benditai);	1	To promote security in the area. To provide conducive working environment for the staff; To reduce cattle theft in the area.	30 police post and police lines	Construction of a police post and police line. Deploying of police to the respective wards.
Chiefs offices in the following ward at (Gwitu, Sorget, Kongom and Benditai)	2	To provide conducive working environment	One office block in each location	Construction and furnishing of offices in the wards
<b>WALDAI WARD</b>				
Chiefs' office at Cheronget.	1	To provide conducive working environment	One office block in each location	Construction and furnishing of offices in the wards
Ward administrative offices	2	To provide conducive working environment.	One office block in each sub-location	Construction of chiefs office and equipping

Project Name Location/Ward/Constituency	Priority ranking	Objectives	Targets	Description of Activities
Administrative offices at Keben, Sosiot, Koitalel, Kaborok, Kapkokwon sub locations	1	Improve service delivery	Office block	Construction of new offices
<b>HOME AFFAIRS</b>				
Relocation of Kericho Main Prisons	1	Non risky environment	Prisons block, perimeter fence and staff houses	Identification of site; designs; drawing; works; relocate the prisons

### 7.6.5 Strategies for Mainstreaming Cross Cutting Issues in the Sector

This sector will initiate projects and programs aimed at promoting peace, security and social integration. The problem of insecurity will be addressed through community policing programs and setting up of more police stations. This will enhance security for all people including the vulnerable group such as women and children.

The sector will also enforce laws to curb logging and deforestation so as to conserve the environment. During public gathering such as holidays and Barazas, the sector will disseminate information related to gender violence and HIV/AIDs and other cross-cutting issues.

## 7.7 Environment Protection Water and Housing

The Environmental Protection, Water and Housing Sector consist of Environment and mineral resources, Water and irrigation and Housing sub-sectors. The Environment and Water forms the base for clean, secure and sustainable Environment for the inhabitants of the county.

### 7.7.1 Sector Vision and Mission

The sector vision is ‘Sustainable access to adequate water and housing in a clean and secure environment’ and the sector mission is to “Promote, conserve and protect the environment and improve access to water and housing for sustainable national development”

### 7.7.2 County Response to Sector Vision and Mission

The county has natural forest that forms water catchment in the area. Apart from being a water source, these forests provide wood fuel and timbers within the county. Water and environment resource are not only necessary to support life, but also sustain economic activities across different sectors. A clean and secure environment will ensure that the entire population is healthy.

Decent housing with the necessary amenities is a pre-requisite for health and economical population. The county should therefore strive to provide incentives for investors to built good and affordable houses.

### 7.7.3 Role of Stakeholders

Stakeholder	Role
NEMA	Guidelines on the implementation of Environment Act 1999 Develop DEAP
Local community	Provision of the market for goods and services
CDF	Funding of Constituency based public projects like water
Private Sector	Provide water to the residents in their respective estates e.g. multinational companies
Local Authorities	Ensure proper waste disposal, management and distribution of clean water to the community within the area of operation
Development Partners	Funding community water projects.
NGOs, Civil Society and Donors	General program implementation strategies through donor consultation forums
LVEMP	Monitoring of river pollution in all rivers draining into lake Victoria. Funding of water projects and monitoring of lake catchment areas.
Water Resource Users Association, Water Service Providers	Manage water projects from conception to their operation and maintenance
Kenya Forestry Research Institute	Carry out research on recommended tree species to be planted
Water Service Trust Fund	Finance water projects
Environment Committees	Coordinate Environment activities

## 7.7.4 Projects and Programmes

### i) Ongoing projects/Programmes

#### Environment, Water and Irrigation.

Project Name Location/Division/Const.	Objectives	Targets	Description of Activities
Barkechek Water Project .Chepseon Ward .Kipkelion West	Increase water coverage; Improve water quality	Connect 5,000 people with piped water -supply water to Chesinende, Momoniati, Kipkelion and Kimugul	Procure and lay 15Km of distribution network; Construct 450m <sup>3</sup> storage tank
Tuiyobei Water Project -Kipkelion -Kipkelion Township -Kipkelion West	Increase water coverage; Improve water quality; Supply water to Kipkelion township	Connect 12,500 people with piped water within Kipkelion township	Procure and lay 5Km of gravity and 15Km distribution network; Construct 2N0 100m <sup>3</sup> storage tanks
Chuboit Water Project -Barsiele -Kipkelion Ward -Kipkelion west	Increase water coverage; Improve water quality; Supply water to Barsiele, Sirtet and outlying centres	Connect 7,000 people with piped water	Construct 25m <sup>3</sup> /Hr CFU; Construct 3N0 100m <sup>3</sup> storage tanks; Procure and lay 5Km Gravity and 22Km distribution network
Kimologit Water Project Tachasis/Kutung water project Koisaaen/Kibeneti Water Project Lelu Water Project Kasheen Water project Leldet borehole water project	Increase water coverage; Improve water quality	Improve water coverage and connect 6,000 new consumers	Construct 25m <sup>3</sup> /Hr CFU; Construct 3N0 100m <sup>3</sup> storage tanks; Procure and lay 25Km distribution network
Kunyak Water Project -Kunyak -Kunyak Ward -Kipkelion West	Increase water coverage; Improve water quality	Improve water coverage and connect 7,500 new consumers	Construct 6Km gravity main and 16 Km distribution lines; Construct 2N0 100m <sup>3</sup> storage tanks
Kapng'etuny Water Project -Chilchila -Chilchila Ward -Kipkelion West	Increase water coverage; Improve water quality	Supply 5,000 people with piped water.	Construct 2N0 225m <sup>3</sup> storage tanks; Procure and lay 10Km of distribution network
Mariamau Water Project -Kipkelion West	Increase water coverage; -Improve water quality; Supply water to Chesinende, Kokwet Cherara and the surrounding areas	Supply 15,000 people with piped water.	Complete gravity main 3Km; Construct 2N0 150m <sup>3</sup> storage tanks; Procure and lay 17Km distribution network
Cherara Water Project -Kipkelion West	Increase water coverage; Improve water quality; Supply water to areas not served by Mariamau water project	Increase water coverage to provide water to 4,000 consumers	Planning and design complete; construct intake; Procure and lay 8Km of gravity and 18Km distribution network; Construct 225m <sup>3</sup> storage tank
Siwot Water Project(Kapsirwo) -Kipkelion West	Increase water coverage; Improve water quality	Supply 10,000 people with piped water.	Construct 3N0 150m <sup>3</sup> storage tank; Construct 25m <sup>3</sup> /Hr; Procure and lay 12Km distribution network
Ndubusat Water Project -Kipkelion West	Provide potable water; Improve water accessibility	Supply 7,000 people with piped water.	Project being implemented by friends of Londiani
Chepkunyak Water Project -Kipkelion West	Provide potable water; Improve water accessibility	Supply 7,000 people with piped water.	Gravity main to serve on going
Nduro/Kirimori Water Project -Kipkelion West	Provide potable water; Improve water accessibility	Supply water to 15,000 people	Project on going implemented by friends of Londiani
Tugunon Borehole Water Project -Kapseger -Chepseon Ward -Kipkelion East	Provide potable water; Improve water accessibility	Target 2,000 consumers	Equip the borehole; Electric connection; Construction of pumphouse; Construct 100m <sup>3</sup> elevated storage tank; Construct distribution network 15Km long
Makiche Irrigation project -Kipkelion West	Provide water for ipkelion agriculture to bring 80 acres under irrigation	40 famers to each irrigate 2 acres of land	Complete water conveyance infrastructure and distribution network.



Project Name Location/Division/Const.	Objectives	Targets	Description of Activities
Londiani Water Project -Londiani -Londiani Ward -Kipkelion East	Provide potable water; Improve water accessibility	Avail water to 15,000 people -serve Ndiwa, Simotwet, Kiptenden and the surrounding areas	Gravitate water from Londiani Forest College; Construct 3,000M <sup>3</sup> /day Composite treatment works; Construct 100m <sup>3</sup> storage tank; UP-grade distribution line to Kedowa; Up-scale pumpsets at Londiani Water supply; New rising main of 200mm diameter
Kapcheplanga borehole -Kipkelion East	Provide potable water; Improve water accessibility	Avail water to 2,000 people	Needs Electrification; Equiping; 100m <sup>3</sup> storage tank; Construct water points and communal water points
Arorwet borehole -Kipkelion East	Provide potable water; Improve water accessibility	Avail water to 2,000 people	Needs Electrification; Equiping; 100m <sup>3</sup> storage tank; Construct water points and communal water points
Cheres East borehole -Kipkelion East	Provide potable water; Improve water accessibility	Avail water to 2,000 people	Needs Electrification; Equiping; 100m <sup>3</sup> storage tank; Construct water points and communal water points
Masaita borehole -Masaita -Kipkelion East	Provide potable water; Improve water accessibility	Avail water to 2,000 people	100m <sup>3</sup> storage tank; Construct water points and communal water points
Cheribo borehole -Kamasian --Kipkelion East	Provide potable water; Improve water accessibility	Avail water to 2,000 people	100m <sup>3</sup> storage tank; Construct water points and communal water points
Tendeno Water Project -Tendeno -Tendeno Ward -Kipkelion East	Provide more water to the consumers	To provide water to 5,000 people	Electrification of pump house and purchase of 3N0 pumpsets; Construct 25m <sup>3</sup> /hr CFU; Distribution of 10km 200mm diam. Pipeline
Kamuingi II Water Project -Kipkelion East	Supply water to Kamwingi and Soget areas	To provide water to 7,000 people	Needs 2N0 100m <sup>3</sup> storage tank; Complete gravity mains; Construction of distribution lines 12Km long
Kiplokyi water projects Tendeno; Kipkelion East	Provide potable water; Improve water accessibility	Avail water to 5,000 people	100m <sup>3</sup> storage tank; Construct water points and communal water points
Benditai water project Tendeno ward Kipkelion East	Provide potable water; Improve water accessibility	Avail water 3,000 people	Construction of 100m <sup>3</sup> storage tank and communal water points
Sachoran Water Project -Kipkelion East	Provide potable water; Improve water accessibility	To provide water to 5,000 people	Construct pump house, 225m <sup>3</sup> tank and rising main 200mm diam; Procure and lay 10Km distribution lines
Kiplelachbei Water Project -Kipkelion East	Provide potable water; Improve water accessibility	To provide water to 3,000 people at Chepsir centre	Procure and lay 8Km of distribution lines
Mashariki Borehole Water Project -Masaita -Kipkelion East	Provide potable water; Improve water accessibility	To provide water to 5,000 people at Mashariki centre	Electrification of intake works; Construction of 150m <sup>3</sup> storage tank; Procure and lay 5km of distribution works
Tumaek Water Project -Kipkelion East	Provide potable water; Improve water accessibility	To provide water to 4,000 people at Chepsir centre	Procure and lay 8Km of distribution lines
Chepkutbei Water Project -Kamasian	Provide potable water; Improve water accessibility	To provide water to 1,200 people	Procure and lay 3Km of distribution lines
Masaita Irrigation Project Kipkelion East	Irrigate 100 acres of land	Target 50 farmers each to irrigation 2 acres each	Complete outstanding civil works, Complete pipeline distribution
Litein Water Project Bureti/Sotik/Konoin Sub-Counties Litein, Kapkatet, Cheplanget, Cheboin,	Increase water accessibility; Improve water quality; Reduce UFW	Target new connections from current levels to 15,000 connections	Construction of power generation plant at Itar, new Treatment works, 5N0 new

Project Name Location/Division/Const.	Objectives	Targets	Description of Activities
Chemosot, Boito, Chebirbelek, Mogogosiek, Kapletundo wards Bureti, Konoin/Sotik Constituencies			storage tanks 150m <sup>3</sup> and 150N0 VC's; Increase abstraction from 8000m <sup>3</sup> /day to 20,000m <sup>3</sup> /day; Procure more water meters; New rising main; New distribution network of 100Km long
Tebesonik Water Project -Kibugat -Tebesonik Ward -Bureti	Increase Water availability	Target new consumers about 1,400 people	Needs 10Km distribution network; Conservation and protection
Kabianga Water Project -Kabianga -Belgut	Improve water quality, availability and quantity	Will benefit 3,000 people, 300 livestock, 10 secondary schools, six primary schools, One Health centre	Construct 2N0 25m <sup>3</sup> /hr CFU and 2N0 100m <sup>3</sup> tanks; Purchase new pumpset, new meters; Purchase of land 0.5 Ha; Extension of pipelines 10Km long
Kendabei Water Project -Mabego -Kabianga/Chemamul -Belgut	Improve water quality, availability and quantity	Will benefit 3,000 people, 500 livestock, 2 secondary schools, five primary schools, One Health centre	Construc 25m <sup>3</sup> /h CFU, 100m <sup>3</sup> storage tank, office block and pumb house; Purchase of land and pumpset; Procure and lay 8Km distribution lines
Sigowet Water Project -Soin/Sigowet	Improve water quality, availability and quantity	Will benefit 2,500 people, 600 livestock, 3 secondary schools, five primary schools, Sub district Hospital and one teacher college	Construct 50 and 100m <sup>3</sup> storage tanks and 13km distribution; Install new pumpset with starter; Rising main construction; Rehabilitate spring
Sosiot Water Project -Sosiot -Belgut	Improve water quality, availability and quantity	Will benefit 5,000 people, 600 livestock, 4 secondary schools, six primary schools, one health centre	Purchase 0.9 acres of land; Improve intake works; Expand of pumphouse and distribution networks by 5Km
Kapsomboch irrigation project -Kapelelartet -Soin/Sigowet	Avail water to Irrigate 80 acres of arable land	40 farmers to each irrigate 2 acres of land	Construct sed. Tanks; Construct canals and pipelines for water conveyance
Kapelelartet irrigation project -Kapelelartet -Soin/Sigowet	Avail water to Irrigate 60 acres of arable land	30 farmers to each irrigate 2 acres of land	Complete intake works, conveyance and distribution network; Construct sed.tanks
Kericho Urban water project -Township, Kapsuser, Kapsoit, Kapsaos, Anamoi, Samutet, Sokohuru.	Improve water quality, availability and quantity -Reduce UFW	-Increase coverage and connect 85,000 more consumers.	Complete Kapsoit rehabilitation; Install new meter boxes; New treatment works; New distribution network-
Ngecherok Water Project -Kapsoit -Telanet -Ainamoi	Improve water quality, availability and quantity and reduce UFW	Will benefit 18,870 people, 2000 livestock, 2 secondary schools, five primary schools, two health centre	Complete Telanet rising main Rehabilitation mdistribution network 12km pipeline; Install new meter boxes
Kericho sewer line project -Kericho town	Connect sewer lines to main trunk sewer lines	-Ketepa estate and the surrounding areas -Connect motobo and the adjacent areas	Procure and Lay 225mm waste pipe; Increase coverage by 7Km; Construct 55N0 Manholes
Kipsitet Water Project -Kipsitet -Soin -Soin/Sigowet	Improve water quality, quantity and availability	Connect 7,000 new consumers, four primary schools, two secondary schools, one health centre and -Kipsitet centre	Land acquisition 1.0 acre; Construct 25m <sup>3</sup> /hr CFU; Increase distribution by 15Km Rehabilitate and protect the intake; Construct staff, chemical, house and office block
Bargeiywet /kapkeyeloi water supply -Kaitui -Soin -sigowet	Improve water quality, quantity and availability	Connect 4,000 new consumers, one secondary schools, two primary schools and One health centre	Land acquisition 1.0 acre; Construct 25m <sup>3</sup> /hr CFU; Increase distribution by 15Km Rehabilitate and protect the intake;

Project Name Location/Division/Const.	Objectives	Targets	Description of Activities
			Construct staff, chemical, house and office block
Chesiche water project -Soliat -Soin Soin/Sigowet	Improve water quality, quantity and availability	Connect 7,000 new consumers, two primary schools, one secondary schools, one health centre, -Sokohuru centre and Kapkawa village	Completion of intake; Rehabilitate 2N0 water tanks 100m <sup>3</sup> and lay 7km of gravity main; Procure and lay 20km of distribution network
Kapsorok community water supply -Kapsorok Soin/sigowet	Improve water quality, quantity and availability	-Connect 5,000 people to main water pipes	Construct 2N0 150m <sup>3</sup> water tanks at Kapkara and Lekwenyi; Procure and Lay 40Km of distribution network
Soin/Chebululu Water Project -Laliat, Kapkormom, Koitaburot -Ainamoi, soin/sigowet	Improve water availability and accessibility	To serve 20,000 people with piped water	Construct 1,500M3/day full treatment works; -Procure and lay 150mm dia. Pipeline to Koitaburot 9Km; Procure and Lay 30Km of distribution network
Soliat Locational Water Project -Soin/Sigowet	Provide piped water to residents of soliat Location	Ensure 15,000 people have access to piped water of reasonable quality; serve Kibimbir; Chesengeny, Nyalilbuch and its environs	Procure and lay 60Km of distribution network
Turgemon borehole -Kipsitet -Kipsitet -Soin/Sigowet	Avail clean water to Turgemon residents; Reduce time taken to fetch water during the dry season	Provide water to 2,000 people and three primary schools	Drill and equip the borehole; Equip and electrify intake; Construct 150m <sup>3</sup> elevated storage tank
Ngomwet Borehole Water Project -Soin/Sigowet	Provide water to Ngomwet dispensary and the surrounding areas	Provide 500 people with portable water	Replace draw pipes; Instal Duba hand pump
Set Kobor Highlands Afforestation Londiani-Kipkelion East	Reduce soil erosion; Increase more water	Protect Kobor hills; 200 farms under soil conservation; Protect one spring	1N0 nursery established; Build gabions and terraces; Construct weir and water points; Plant indigenous trees
Kedowa River Protectio -Kipkelion East	Reduce soil erosion; Increase more water	Protect 50Km ipkeli of riverine; 200 farms under soil conservation; Protect one spring	1N0 nursery established; Build gabions and terraces. Construct weir and water points; Plant indigenous trees
Kipyemit River Reafforestation -Kapyemit -Kipkelion Ward -Kipkelion West	Reduce soil erosion; Increase more water	Protect 50Km ipkeli of riverine; 200 farms under soil conservation; Protect one spring	1N0 nursery established; Build gabions and terraces; Construct weir and water points; Plant indigenous trees
Sabunit Spring and Catchment -Kikelion -Kipkelion Ward -Kipkelion West	Reduce soil erosion; Increase more water	Protection of Sabunit spring and catchment area	1N0 nursery established; Build gabions and terraces; Construct weir and water points; Plant indigenous trees

ii) New proposed projects

Project Name Location/Ward/Constituency	Priority ranking	Objectives	Targets	Description of Activities
<b>Housing</b>				
Residential houses in all sub counties	1	Develop affordable housing scheme	Two and Three bedroom houses	Identification of land; planning; provision of basic amenities
<b>Irrigation</b>				
Soin/Ainamoi Irrigation Project -Soin/Soin Ward/ Soin/Sigowet	1	Promote artificially water fed agriculture	300 acres of land	Civil works and infrastructure development
Kapsaos Irrigation Project Ainamoi	1	Promote artificially water fed agriculture	200 acres of land	Civil works and infrastructure development

Project Name Location/Ward/Constituency	Priority ranking	Objectives	Targets	Description of Activities
Simotwet Irrigation Project Kipkelion	1	Promote artificially water fed agriculture	100 acres of land	Civil works and infrastructure development
Kamanamsim irrigation prject -Bureti	1	Promote artificially water fed agriculture	64 acres of land	Civil works and infrastructure development
Koilesi Irrigation Project -Kipkelion West	1	Promote artificially water fed agriculture	500 acres of land	Civil works and infrastructure development
Momoniat Irrigation Project -Kipkelion West	2	Promote artificially water fed agriculture	60 acres of land	Civil works and infrastructure development
Masombob irrigation Project -Bureti	2	Promote artificially water fed agriculture	80 acres of land	Civil works and infrastructure development
Barotion Irrigation Project -Londiani -Kipkelion East	2	Promote artificially water fed agriculture	100 acres of land	Civil works and infrastructure development
Mindililwet Irrigation Project -Sigowet Ward -Soin/Sigowet	2	Promote artificially water fed agriculture	60 acres of land	Civil works and infrastructure development
Laliet Irrigation Project -Ainamoi Ward -Ainamoi	2	Promote artificially water fed agriculture	80 acres of land	Civil works and infrastructure development
Koisir Irrigation Project -Sigowet Ward -Soin/Sigowet	3	Promote artificially water fed agriculture	80 acres of land	Civil works and infrastructure development
Simbi Irrigation Project -Soin Ward -Soin/Sigowet	3	Promote artificially water fed agriculture	100 acres of land	Civil works and infrastructure development
Nyamwanga Irrigation Scheme -Bureti	3	Promote artificially water fed agriculture	60 acres of land	Civil works and infrastructure development
Chepseon Irrigation Project -Kipkelion West	3	Promote artificially water fed agriculture	120 acres of land	Civil works and infrastructure development
Kamwingi Irrigation Project -Kipkelion East	3	Promote artificially water fed agriculture	150 acres of land	Civil works and infrastructure development
Kaplelach Irrigation Project -Soin/Sigowet	4	Promote artificially water fed agriculture	80 acres of land	Civil works and infrastructure development
Lelagoi Irrigation Project -Soin -Sigowet Ward -Soin/Sigowet	4	Promote artificially water fed agriculture	40 acres of land	Civil works and infrastructure development
Paskebei Irrigation Project -Kepkelion East	4	Promote artificially water fed agriculture	60 acres of land	Civil works and infrastructure development
Chepangoror Irrigation Project -Soin Ward -Soin/Sigowet	5	Promote artificially water fed agriculture	40 acres of land	Civil works and infrastructure development
<b>Water</b>				

Project Name Location/Ward/Constituency	Priority ranking	Objectives	Targets	Description of Activities
Kericho County Waste Management Project Initiative -County wide	1	Create awareness and raise level of responsibility towards waste generation and management	Kericho, Sosiot, Kipkelion, Londiani, Litein, Kapkatet, Kapsuser, Kip sitet, Kapsoit and Sigowet towns	Place Waste collection Pins; Identify friendly dump sites; Fence Dump sites; Rehabilitation of old sites
Kapkatet Sewerage system -Kapkatet Ward -Bureti	1	Identify WWSTP	The whole town(6,000 people) and project for the next 35 years	Carry out design of works and auxiliaries
Sosiot Sewerage systems -Waldai -Belgut	1	Identify WWSTP	The whole town(5,500 people)	Carry out design of works and auxiliaries
Binyiny water Project -Kapsaos -Ainamoi	1	Easy access to tap water	Connect 3,000 people with tap water	Construct intake; Protect the spring;; Procure and lay 15Km of Gravity and distribution pipelines
Siwot community Borehole -Kipkelion West	2	Drill and equip 1N0 borehole	2,000 residents of siwot village with clean water	Mobilise Rig and drill and equip borehole
Litein Sewerage system -Litein Ward -Bureti	2	-Identify WWSTP	The whole town(10,000 people) and project for the next 35 years	Carry out design of works and auxiliaries
Kapkeburu Water Project -Sigowet/-Sigowet/ -Sigowet/Soin	2	Supply clean and portable water to residents of Kapkeburu	Supply 5,000 people with water 1 secondary school	Carry out Planning and design; Electrification; Carryout civil works and electromechanical works Construct 2N0 100m <sup>3</sup> tanks and lay pipes
Chemachka Water Project	2	Improve water availability and accessibility	Connect 10,000 people with tap water	Construct 25m <sup>3</sup> /hr CFU; Procure and Lay 150mm dia. 9Km gravity and 30Km distribution network
Teebei Water Project -Kipsolu -Cheptorriet -Belgut	3	Supply clean and portable water to residents of Teebei	Provide 4,000 people with water	Carry out Planning and design; Electrification; Carryout civil works and electromechanical works Construct 2N0 100m <sup>3</sup> tanks and lay pipes
Reclaim all Riparian areas	3	Create awareness and raise level of responsibility towards importance of creation and protection of riparian areas	Kimugu, Chemosit, Kipchorian, Sondu, etc	-demagate riparian areas -Locate all PI'S ans secure -Minitor river discharges -Conservation measures started along all County Rivers -enforce NEMA Acts
Ngoina Water Project -Ngoina -Bureti	3	Identify a water supply to serve Ngoina area	To supply Water to Ngoina area	Carry out Feasibility study to enable Project Designs both for ground and surface water
Roret community Borehole -Bureti	4	Site identified Geophysical Survey and EIA done	To supply clean Water to 4,000 residents of Roret area	To be drilled by NWPCPC
Kapkelek (B) Water Project Belgut	4	Supply clean and portable water to residents of Kapkelek	Provide 4,000 people with water	Carry out Planning and design; Electrification; Carryout civil works and electromechanical works Construct 2N0 100m <sup>3</sup> tanks and lay pipes

Project Name Location/Ward/Constituency	Priority ranking	Objectives	Targets	Description of Activities
Spring Protection and Rehabilitation Water Project. Across the entire county	5	Conserve all water springs in the constituency	Target six Water Points per year	Identify all PI'S and survey and have title deeds; Fence all spring sites Construct weirs, water points, Sanitary facilities and CT, CWP'S
Kapcheburon Water Project -Kipkoian -Kapsuser Ward -Belgut	5	Supply clean and portable water to residents of Kapcheburon	Provide 3,500 people with water	Carry out Planning and design; Electrification; Carryout civil works and electromechanical works Construct 2N0 100m <sup>3</sup> tanks and lay pipes
Kapsoit, Tablotin, Kabianga, Kiptere Belgut	6	Supply clean and portable water to residents of Kapcheburon	Supply clean and portable water to residents of Kapcheburon	Purchase meters 400 N0.; Construct 3N0 400m <sup>3</sup> storage tanks and lay 45km of pipe-lines
Spring Protection and Rehabilitation of Water points. Across the entire constituency	7	Conserve all water springs in the constituency	Target six Water Points per year	Identify all PI'S and survey and have title deeds; Fence all spring sites; Construct weirs, water points, Sanitary facilities and CT, CWP'S
<b>Environment</b>				
Spring Protection and Rehabilitation of Water points. Across the entire County	1	Conserve all water springs in the constituency	Target six Water Points per year	Identify all PI'S and survey and have title deeds; Fence all spring sites Construct weirs, water points, Sanitary facilities and CT, CWP'S
<b>Projects as per ward</b>				
<b>Ainamoi ward</b>				
-Kabus, Koiboyot-Kamelilo and Lalaiat-Lebekwenyi water projects -Ainamoi ward	1	Availability of tap water nearest to consumers	Provide clean water to 12,000 residents of these villages	Construct intake and Storage tanks; Gravity and distribution main
Mureret-busiek, Barsayan-Laliat-Kabus Irrigation Scheme. - -Ainamoi ward -Ainamoi	2	Irrigate 200 acres of land	100 famers each to irrigate 2 acres each	Construct canal head works, conveyance network; Purchase irrigation dispensing equipment
Chepkutbei Water harvesting Project - -Ainamoi ward/Ainamoi	3	Availability of tap water nearest to consumers	Provide clean water to 1,000 residents of Chepkutbei village	Construct underground tanks and abstraction facilities
Chepkoiyo-Cheplii, Poiywek, Mulkelwet, Lalaiat, Barsayan, Chepkoiyan, Koboet, El Nino, Kiburet, Sebetet, Chepng'etuny, Nyitnyityet river, Bagao, Kipkwen, Cheplanget, Chemorir, Senetwet, Merto, Chemaluk, Chemila, Koibeyot and Mureret Water projects -Ainamoi/ Ainamoi Constituency.	4	Provide clean water closer to inhabitants of these areas.	Provide clean water to 21,000 residents of these villages	Carry out rehabilitation works as per each project requirements.
Burekeitwet, Semberia, Chepkamet, Chepchabaiwet, Chemaldabo, Cheptembe, Reresik, Kamikik, Lebekwanin, Chepkitach, Barsayan, Maji mmasuri, Tabaita and Sukutek spring protection Ainamoi/ Ainamoi Constituency	5	Provide clean water closer to inhabitants of these areas and conserve the environment.	Protect all the catchment area along all these water sources	Carry out conservation measures and protection mechanisms in all these areas
<b>Chaik Ward</b>				
Waste Management project Entire Location  Entire ward -Belgut	1	Create awareness on the need to manage solid waste from	Light industries; Homes; -Hotels; Shops	Fencing off dumping sites; Create suitable dump site; Recycle solid waste

Project Name Location/Ward/Constituency	Priority ranking	Objectives	Targets	Description of Activities
		domestic and industrial areas		
Establish Environmental conservation programs -	2	Creation of conservation areas	-Water sources -Dump sites	Planting environmentally friendly trees; Establishment of tree nurseries.
<b>Cheboin Ward</b>				
Chepkeigei; Samisbei; Chepkoiyet/Regerego;Rotinwek; Biribei; Chemwor; Kipnawai; Cherara; Tuiyobei; Bokik and Tuyunyet water projects	1	Bring water as close as possible nearest to consumers	Provide 10,000 people with clean water	Carry out civil works, project planning and design; Procure and lay pipelines
Malinja; Kaboiyot; Tabet;Kipkechir; Cheptembe; Chepngwor; Nukiati; Cheboiso; Tegat;Tergegiat;Anoptibik;Cherangoi;Anopkirgit;L elach;Kapmorosek water projects	2	Bring water as close as possible nearest to consumers	Provide 5,000 people with clean water	Carry out civil works, project planning and design; Procure and lay pipelines
Ainapset;Sosuriyet;Cheswerta;Kapseger; Chepkosa;Kesengit;Sosiot;Ainap Ng'okto;Cheymen;Kamuseset and Chematui water projects	3	Bring water as close as possible nearest to consumers	Provide 20,000 people with clean water	Carry out civil works, project planning and design; Procure and lay pipelines
<b>Chemosot Ward</b>				
Kipkopo, Chemoiywa Water Project	1	Completion of the two projects	Provide clean water to 3,000 beneficiaries	Distribution network of 7km and 2N0 storage tanks
Tebestwet, Cheseon,Chemoiwa, Kusumek and Chebisarwet water tanks	1	Improve storage and distribution network	Supply water to 7,000 consumers	Construction of 150m <sup>3</sup> storage tank and 15Km distribution network
Chepkongony, Kimotioyo, Changoi and menet water springs	1	Improve storage and distribution network	Supply water to 7,000 consumers	Construction of 150m <sup>3</sup> storage tank and 15Km distribution network
Kapronwet Borehole Water Project	2	Improve storage and distribution network	500 people to benefit from this borehole.	Construct 1N0. 50m3 storage tank and install pumping units
Spring Protect and water source conservation -Kapkerieny -Chemosot -Bureti	2	Start a model spring protection site and replicate in three other sites	Conserve 3N0 water spring points	Construct a weir
<b>Cheplanget Ward</b>				
-Kaminjeiwa/Mombwo W/Project -Cheplanget -Bureti	1	Increase water coverage; Improve storage	Supply water to 7,000 consumers	Construction of 150m <sup>3</sup> storage tank and 15Km distribution network
1-Masubeti; Kapkarioki and Kisilda -	2	Supply water	Supply water to 6,000 consumers	Construct 3N0 150M3 Storage tanks
Kisilda Pan Project	3	Conserve the dam	Supply water to 9,000 consumers	Construct conservation structures to stop siltation
<b>Chepseon ward</b>				
Tugunon, Momoniati-kamachungwa-Kichawir, Chepsir, Chesinende Kamagaa, and Kapseger Boreholes Projects Chepseon/Kipkelion West	1	Achieve to bring water as close as possible nearest to consumers	Provide 20,000 people with clean water	Carry out civil works; Procure and lay pipelines
Kures, Tea Zone, Lelachbei, Lamaiyat, Saoset, Kapelalach, Barkechek-Chepseon, Kipchorian- Kamagaa, Koibeyot, Kabogoi, Sachoran, kaplarago, Maili-Tano, Leberer Centre, Sawap, Kebeiyot and Kaplomboi -Chepseon/-Kipkelion West	2	Achieve to bring water as close as possible nearest to consumers	Provide 20,000 people with clean water	Carry out civil works; Procure and lay pipelines
Silibwet, Sawap Leboinet Dams Water Project. Chepseon Ward/-Kipkelion West	3	Provide clean water	Provide 20,000 people with clean water	Carry out civil works; Carry out project planning and design; -Procure and lay pipelines
<b>Chilchila ward</b>				
Tulwapmoi Water Project	1	Provide portable water closer to	5,000 people to benefit from this project	Procure and lay pipelines, fittings, construction of civil



Project Name Location/Ward/Constituency	Priority ranking	Objectives	Targets	Description of Activities
		consumers		works
Mentera Water Project	2	Provide portable water closer to consumers	4,000 people to benefit from this project	Procure and lay pipelines, fittings, construction of civil works
Kim Water Project	3	Provide portable water closer to consumers	3,000 people to benefit from this project	Procure and lay pipelines, fittings, construction of civil works
Teldet Water Project	4	Provide portable water closer to consumers	7,000 people to benefit from this project	Procure and lay pipelines, fittings, construction of civil works
Cherara-Kapleleit Water Project - -Chilchila -Kipkelion West	5	Provide portable water closer to consumers	5,000 people to benefit from this project	Procure and lay pipelines, fittings, construction of civil works
Kokwet, Samolel, Chemamul-Koisagat-Teldet-siwot, Kipsinende-Chepkioyo-Murgut Irrigation Project - -Chilchila -Kipkelion West	5	Provide portable water closer to consumers	15,000 people to benefit from this project	Procure and lay pipelines, fittings, construction of civil works
Construction of sewerage system at Fort tenan - -Chilchila ward	6	Provide portable water closer to consumers	25,000 people to benefit from this project	Procure and lay pipelines, fittings, construction of civil works
Kipjiyai, Tubulukwet Water Project -Chilchila -Kipkelion West	6	Provide portable water closer to consumers	7,000 people to benefit from this project	Procure and lay pipelines, fittings, construction of civil works
Pipelines extension from Kapngetuny-Forttenan-Murgut-Magiche, Tulwobmoi-Technical Institute-Murgut	7	Provide portable water closer to consumers	8,000 people to benefit from this project	Procure and lay pipelines, fittings, construction of civil works
Borehole at Mentera	7	Provide portable water closer to consumers	6,000 people to benefit from this project	Procure and lay pipelines, fittings, construction of civil works
<b>Environment</b>				
Siwot soil conservation	1	Improve soil fertility	All degraded areas	Consn of soil conservation structures
<b>Kabianga/Chemamul Ward</b>				
Kabianga Women Group Water Project Chepnyogaa-Kipkerto, Kendabei, Chepsagogo, Kapchebet-Kondamet, Rambei-Kiptule, Kerich, Chesebet, Chepkitach-Kapchebet and Cheptembe water projects	1	Provide water for domestic and livestock uses	25,000 people to be provided with water and 5,000 livestock	Purchase of turbines and lay pipes; Construction of water tanks and civil works; Installation of power and pumps
Chemutwa, Tililbei, Kapkut, Chebilbait, Chepkochun, Chepsululen, Kapkinyal, Kaos, Kap arap Boiywo, Cheptigit-Kondamet, Kiboron Chepkitach and Sanga Water Springs Water Project -Cut across the entire Kabianga Ward	2	Provide water for domestic and livestock use	27,000 people and 8,000 livestock	Construct appropriate water works and conservation structures Procure and lay pipes
Kiplelmwai, Kimugul, Nyabangi, Kapkures and Chepnagai water projects	3	Provide water for domestic and livestock use	12,000 people and 7,000 livestock	Purchase land; Construct treatment works; Offices be constructed; Construct 2NO water tanks; Procure and lay pipelines
Kapcheluch Water Project -Kapcheluch -Kabianga -Belgut	4	Provide water for domestic and livestock use	10,000 people and 4,000 livestock	Construct 2NO water tanks; Procure and lay distribution lines
<b>Kamasian Ward</b>				
Nyairobi-Lelu, Koisoet, Kimologit-Sereng, Kamtego, Senetwet-Tingatela, Kasheen Mtaragon-Lelu, Lelu Central, Minituria, Sosiot, Tachasis, Lemeywet Water Project -Kamasian/ -Kipkelion West	1	Avail tap water to nearest to homesteads	Provide water to 5,000 people	Procure and lay pipelines, fittings, construction of civil works



Project Name Location/Ward/Constituency	Priority ranking	Objectives	Targets	Description of Activities
Minituria, Sosiota, Milimani, Lelu Dispensary, Ogirora, Basweti, Ndege, Ondieki and Mogoiwet Water Point Projects	2	Avail tap water to nearest to homesteads	Provide water to 10,000 people	Procure and lay pipelines, fittings, construction of civil works
Centre Juu Village, Kaptumo, Sigiriet-Kiptagur, Morani, Koisoet and Cheptetuyet spring Protection Project	3	Avail tap water to nearest to homesteads	Provide water to 8,000 people	Procure and lay pipelines, fittings, construction of civil works
Tingatela, Leldet Boreholes Water Project	4	Avail tap water to nearest to homesteads	Provide water to 4,500 residents of these mentioned areas	Replace draw pipes, wellhead and other auxiliaries
<b>Kapkatet Ward</b>				
Rehabilitate Menet Borehole, Improve pumping at Itare Intake, Posta intake to be initiated. -Entire Constituency	1	Provide water for domestic and livestock uses in the whole if Bureti Constituency	120,000 people to be provided with treated water	Improve storage and water distribution; Electrify systems; Generate electricity; Expand treatment works
Kapkatet Sewerage system -Kapkatet; Kapkatet; Bureti	2	Provide safe disposal of non solid waste	Provide 15,000 people with safe waste disposal methods	Construct sewerage treatment works; Construct sewer lines and Manholes
Chelologan, Saoset, Chemorogoch, Oinabchewa, Cherus, Cheswerta, Oinab Tebeswet, Meturi, Oinab Ngongto, Arokiet, Chetembe, Kipsululut, Cheptum, Kipkeikei, Sewerwer, Kebebet, Sebet, Kebebet, Sebet, Sereti, Kipsolu, Ainap Tebeswet, Morit and Ainab Chumbek Spring Protection -Entire constituency	3	Conserve the water points and secure all PI's in the entire Constituency.	Protect 25N0 water points	Provide title deeds for all PI's; Fence off all the water points; Provide water abstraction methods outside the water points.
<b>Kapkurgerwet</b>				
Chemugusu, Sumeiyon and Chepsetyon Tanks -Kapkurgerwet/Ainamoi	1	Provide balancing tanks	3, 000 people to have constant supply of water.	Construct 3N0. 150m <sup>3</sup> storage tanks
Kipsirichet, Kibarao, Ainabbelek, Mageroi, Kipkeikei and sukutek Spring protection Kapkurgerwet/Ainamoi	2	Create constant flow of water	Protect all the water points	Fence off the catchment areas Plant environmental friendly trees
<b>Kaplelartet Ward.</b>				
Chepkemel, Chebulu-Kaplelartet, Tabet-Sumeek, Chebuluu, Cheptarit, Kamaas, Banyoiwet, Chemokoch, Tabet-Kaplel, Samisbei, Kiptochai, Tuiyobei, Chebetet, Kimwogit, Chepkutut, Kabire, Sosur, Kapsitii, Baregeiywet, Kapkatet, Tuiyobei, Tigotet, Targambei, Kesainet, Ainamoi, Kiplelgutik, Kapmolok, Cheptembe, Kapmolok, Emdit, Kamogon, Musaria, Seromuk, Kerapkirui, nyakach, Tililbei, Lamaiyat, Kaburwet, Mutwot, Itibet, Kimorogo, Kipsewer, Kiptendei, Ainaplagoi, Tabarsumei, Cherire, Taachasis(Ainabkosobek), Kimatui, Kipmwogit and Kapwos Water Projects.	1	Provide water closer to consumers	Provide water of reasonable quality to 60,000 people	Construct water works at designated water points -Construct water storage facilities and water conveyance structures
Sondu town sewerage system -Sondu	2	Provide safe waste disposal mechanism	1,000 households	Construct sewerage treatment works and network systems
Rokoret, Alashet, Kapcheserwer, Kamorok, Kamolok, Tamarta, Kamanyi, Samisbei, Tabaita, Kapsitii, Dams -Entire Constituency	3	Construct water conservation measures	20,000 people and 12,000 livestock	Construct new dams; Carry out dam conservation measures
Iraa, Kaplelartet and Kapsamboch Irrigation Project	4	Bring 250 Hectares of land under irrigation	Train and assist 150 farmers to take up artificial watering of farm produce	Construct abstraction and conveyance structures; Purchase and install irrigation appliances
<b>Kapsaos Ward</b>				
Kapsaos, Binyiny, Kaboloin, Mureret, Buchenge, Ainapsoit, water Project	1	Provide clean water to the water consumers	13,000 people and 3,000 livestock	Procure and lay pipes; Construct water storage tanks and water conservation structures

Project Name Location/Ward/Constituency	Priority ranking	Objectives	Targets	Description of Activities
Kapsaos sewerage and solid manage Project Kapsaos/Kapsaos/Ainamoi	2	Create awareness and ensure the environment is kept very clean	4,000 inhabitants of Kapsaos centre	Construct septic tanks and sanitation facilities
<b>Kapsoit Ward.</b>				
Chepngatat, Kaboswa, Chepkoinik, Ketitui, Bire, Kiboybei, Lemenywet, Simotwet, Torsokek, Chetatum, Kosisit, Kamasian, Kisabei river, Ngecherok, Ogirgir, Maimun, Kiptegen, Chesilot, Kiplulugitand Kapkabur Water Projects -Entire Ward	1	Availability of water closer to consumers	Provision of water to 30,000 consumers	Complete outstanding works; Construction of pipelines and storage tanks; Conservation of water points; Electrification of water supplies
Chepkoinik Borehole Water Project -Chepkoinik	2	Provide water to Chepkoinik Primary School	1,000 students to have clean water	Replace draw pipes; Install new Hand pump
Cheribo, Kipkutuny, Samutet water Project	3	Provide water for domestic and livestock	Provide 4,000 people with water for domestic purposes	Construct water works and conveyance structures
<b>Kapsuser Ward</b>				
Kimibei Water Project, Samityuk, Kipngitung, Kiboe, Kapchegeka, Kapungungwa, Kipkoiyan and Masarian water projects,	1	Provide clean water to the beneficiaries.	3,000 people to be served with clean water	Carry out civil works Procure and lay pipes Construct water tanks
<b>Kedowa/Kimugul Ward</b>				
Kipkoiyo, Kolongei, Chebewor, Tulwap, Darugu, Kedowa and Kedowa centre Water Projects	1	Provide water to the residents and institutions as stated by project locations	12,000 people to benefit	Procure and lay pipelines; Carry out water works as directed by Engineer.
<b>Kipchebor Ward</b>				
Ochi Water Project Kipchebor/Ainamoi	1	Provide clean water	2,000 water consumers to be provided with water	Complete outstanding works
Kipchebor Sewer line Kipchebor/Ainamoi	2	Sewer lines to eliminate water contamination downstream	50 households	Construct sewer lines and manholes
<b>Kipchimchim Ward</b>				
Kinyose Dam Project - Kipchimchim/Ainamoi	1	Provide water for livestock and domestic uses	1N0 dam desilted	Desilt the dam
Kimugul Kondamet		Access to clean; portable water	1N0 dam desilted	Preservation
Kipchimchim Kondamet		Access to clean; portable water	1N0 dam desilted	Preservation
Itibet, Kipsotet water Tank		Access to clean; portable water	1N0 dam desilted	Renovation
Chepongong		Access to clean; portable water		
<b>Cheboin Ward</b>				
Chepkeigei, Rotinwet, Birirbei, Chemwor, Kipnawai, Cherara, Water Projects Cheboin/ Bureti	1	Bring water closer to homesteads	Provide water to 5,000 residents	Complete outstanding civil works
Tuitobei, Bokik, Tutunyet, Malinja, Kaboiyot, Tabet, Kipkechir, Cheptembe, Chepwogwor Water points Cheboin Ward/ Bureti	2	Bring water closer to homesteads	Provide water to 3,000 residents	Complete outstanding civil works
Tioroto-Cheboin Market pipeline Extension to Cheptendenied sec school. Cheboin/Bureti	3	Bring water closer to homesteads	Provide water to 2,000 residents	Complete outstanding civil works
Nukiat River Water Project Cheboin/Bureti	4	Bring water closer to homesteads	Provide water to 1,400 residents	Complete outstanding civil works

Project Name Location/Ward/Constituency	Priority ranking	Objectives	Targets	Description of Activities
<b>Kipkelion Ward</b>				
Chebuit, Kimologit-Kapkia, Barsiele-Cherotuk, Maji Mazuri, Macheisok, Sugutek and Baraton Water Projects -Entire Ward -Kipkelion West	1	Provide water closer to consumers	Provide water to 12,000 people and 2,000 cows	Procure and lay pipelines; Construct water tanks; Construct water conservation structures
Tree nurseries	2	Increase tree cover	Increase the tree cover by 10%	Establishment of tree nurseries; planting trees in public land; distribution of seedlings to farmers
<b>Kisiara Ward</b>				
Roret water project	1	To provide clean water	14, 000 people to connected with tap water	Procure and lay distribution lines and construction of treatment chamber
Kapndisin; Chepinyiny; Ngeny; Kapngangaa; Lapekwet; Kipseswa; Tegat; Chakoik and Chakoror spings	2	Environmental conservation	9 springs	Fencing; planting trees; provision water fetching sites
Roret disposal and sewerage system	3	Solid and liquid waste management	Disposal site and functioning sewerage system	Acquisition of waste disposal site and construction of sewerage system
<b>Kunyak Ward</b>				
Tendwet Water project	1	Provide water for domestic and livestock uses	5,000 people and 300 livestock	Complete outstanding works Construct storage tanks
Timbilil Water Project(on-going) -Kunyak -Kipkelion West	2	Provide water for domestic and livestock uses	6,000 people and 800 livestock	Complete outstanding works Construct storage tanks
Nduro Water Project(on-going) Kunyak/Kipkelion West	3	Provide water for domestic and livestock uses	5,000 people and 300 livestock	Complete outstanding works; Construct storage tanks
Kiptenden Water Project - -Kunyak -Kipkelion West	4	Provide water for domestic and livestock uses	5,000 people and 300 livestock	Complete outstanding works; Construct storage tanks
Kapkoros Water Project(on-going) - -Kunyak -Kipkelion West	5	Provide water for domestic and livestock uses	8,000 people and 1,000 livestock	Complete outstanding works; Construct storage tanks
Chemogoch water project	6	Provide water for domestic and livestock uses	5,000 people and 300 livestock	-Complete outstanding works Construct storage tanks
Chepsait Water Project - -Kunyak -Kipkelion West	7	Provide water for domestic and livestock uses	3,000 people and 200 livestock	Complete outstanding works; Construct storage tanks
Kiburet Water Project	8	Provide water for domestic and livestock uses	5,000 people and 300 livestock	Complete outstanding works Construct storage tanks
Chomisian Water Project(on-going) - -Kunyak -Kipkelion West	9	Provide water for domestic and livestock uses	4,000 people and 700 livestock	Complete outstanding works Construct storage tanks
Cheptogoch Water Project	10	Provide water for domestic and livestock uses	3,000 people and 200 livestock	Complete outstanding works; Construct storage tanks
Sigiriet Water Project	11	Provide water for domestic and livestock uses	5,000 people and 300 livestock	Complete outstanding works; Construct storage tanks
Imbaragai Water Project -Kunyak -Kipkelion West	12	Provide water for domestic and livestock uses	5,000 people and 300 livestock	Complete outstanding works; Construct storage tanks
Ketitui Water Project	13	Provide water for domestic and livestock uses	5,000 people and 400 livestock	Complete outstanding works; Construct storage tanks

Project Name Location/Ward/Constituency	Priority ranking	Objectives	Targets	Description of Activities
Kilombero Water Project - -Kunyak -Kipkelion West	14	Provide water for domestic and livestock uses	5,000 people and 400 livestock	Complete outstanding works; Construct storage tanks
Chigil Water project	15	Provide clean tap water	2,000 consumers and 1,000 livestock	Complete all outstanding water works; Construct water tanks and lay pipelines.
Kilengen Water Project	16	Maintain and protect clean water sources.	1,000 consumers and 1,000 livestock	Construct water conservation and conveyance structures; Fence off water points; Construct water storage facilities.
Kamasialel Water Project	17	Provide clean tap water	5,000 consumers and 2,000 livestock	Complete all outstanding water works; Construct water tanks and lay pipelines.
Chesigot Water Project	18	Provide clean tap water	5,000 consumers and 2,000 livestock	Complete all outstanding water works; Construct water tanks and lay pipelines.
<b>Boreholes</b>				
Ojwang, Oraro, Kenegut, Imbaragai, Sireret & Ngirimoi boreholes	1	Increase water supply	6 boreholes	Rehabilitation of boreholes
<b>Environment</b>				
Tree Nuresery	1	Increase tree coverage	10 tree nurseries; all public institutions	Establishment of tree nurseries, public sensitization on environmental issues
<b>Litein Ward</b>				
Litein Water Project, Kisoney, Ainab Chumbek, Kibau, Cheptembe, Chemitan, Chepngotiet, Lelach, Birirbei, Ndagarian, Cheseon, Chepngatet and Keregut -Entire Ward -Bureti	1	Provide clean tap water	30,000 consumers and 9,000 livestock	Complete all outstanding water works; Construct water tanks; Construct pipelines.
Chelalibei, Chebune, Kapsosurwa, Nyambolosa, Sirimo, Cheptembe, Kimolwet, Ainapset, Kapkechir, Motioli, Kisonei, Kipsomoi, Chemosio, Chemamul, Yotik, Tebeswet, Kondamet, Lelach, Mogonjet, Chebunyo and Chebomiriong Spring Protection -Entire ward	1	Maintain and protect clean water sources.	21N0 water points protected	Construct water conservation and conveyance structures; Construct water storage facilities.
Dumpsite	2	Clean and secure environment	1 site	Identify site; purchase of land and construction works and maintenance
<b>Londiani Ward</b>				
Lemotit, Kimaut, Saramek, Kapcheplanga, Katet, Dr. Koech, and Mondet Institutionals water supply - Londiani Ward	1	Provide clean water to all institutions in Londiani	5,000 students and 300 patients to benefit from this projects	Procure and lay pipelines to all the institutions; Construct water tanks
Kiptangit, Kipsirichet, Tilolwet, Forest TTC and Sigowet water Projects Kipkelion East	2	Availability of water near consumers	Provide water to 15,000 people and 10,000 livestock	Construction of pipe lines, storage tanks, CT and CWP
Katet, Mondet, Barotion, Kapkeiyo, Cheperio, Kapkondor, Lamayait, Chebirir, Shabaa, Kamwingi I, Itoik, Tabain, West Junior, Nukiat, Lulukwet, Lolonbei, Chesilyot, Kapkiyai, Sete, Togomin, Segutiet, Sior and Barotion Dam Projects -Entire Ward -Kipkelion East	3	Availability of water near consumers	Provide water to 15,000 people and 10,000 livestock	Construction of pipelines, storage tanks, intake works, CT and CWP; Dam de-silting; Fencing and conservation
Kapchelanga, Aroruet, Cheres, Tangit, Mashariki, Kapkondor and Kapsenda Boreholes Project -Entire Ward	4	Availability of water near consumers	Provision of water to consumers living nearest to these	Procure and lay pipelines; Construct Boreholes; Equip all boreholes.

Project Name Location/Ward/Constituency	Priority ranking	Objectives	Targets	Description of Activities
-Kipkelion East			boreholes.	
Jagoror Water Project	5	Availability of water near consumers	Provide water to 15,000 people and 10,000 livestock	
<b>Seretut/Cheptoriet Ward.</b>				
Kiboet; Kapkelek, Cheboseron, Kuresiet, Chepng'etuny water Project Seretut ward/Belgut	1	Provide tap water to the consumers	12,000 people and 3,000 livestock will benefit from this project	Construct water facilities, storage tanks and lay pipeline for both gravity and distribution network; Protect the water sources
Chemoset water project	2	Provide tap water to the consumers	12,000 people and 3,000 livestock will benefit from this project	Construct water facilities, storage tanks and lay pipeline for both gravity and distribution network; Protect the water sources
Kesukyo water project	3	Provide tap water to the consumers	12,000 people and 3,000 livestock will benefit from this project	Construct water facilities, storage tanks and lay pipeline for both gravity and distribution network; Protect the water sources
Kipsolu water project	4	Provide tap water to the consumers	12,000 people and 3,000 livestock will benefit from this project	Construct water facilities, storage tanks and lay pipeline for both gravity and distribution network; Protect the water sources
Seretut water project	5	Provide tap water to the consumers	12,000 people and 3,000 livestock will benefit from this project	Construct water facilities, storage tanks and lay pipeline for both gravity and distribution network; Protect the water sources
Kapsimotwet water project	6	Provide tap water to the consumers	12,000 people and 3,000 livestock will benefit from this project	Construct water facilities, storage tanks and lay pipeline for both gravity and distribution network; Protect the water sources
Cheswerta water project	7	Provide tap water to the consumers	12,000 people and 3,000 livestock will benefit from this project	Construct water facilities, storage tanks and lay pipeline for both gravity and distribution network; Protect the water sources
Chebungung'on water project	8	Provide tap water to the consumers	12,000 people and 3,000 livestock will benefit from this project	Construct water facilities, storage tanks and lay pipeline for both gravity and distribution network; Protect the water sources
Water sources	9	Preserve and conserve water sources	All water sources	Planting indiginous trees; fencing;
Cheplebegon,Chemoson, chepkoton water points	10	Provide tap water to the consumers	12,000 people and 3,000 livestock will benefit from this project	Construct all water facilities,
Kapsoroket, Ainapkoi and Kapsuser water projects	11	Provide tap water to the consumers	12,000 people and 3,000 livestock will benefit from this project	Protect the sources
<b>Sigowet Ward</b>				
Chebinyiny, Kapkeiyo, Lebekwet, Chemengong, Kapndege, Maemba Central, Chepkebeimet, Chemursoi, Togomin, Chesainet, Tomboiyon, Chepkalo, Sirongi and Cheptaa and Kipsamoi	1	Provide water to within walking distance	26,000 people and 7,000 cows shall be served with portable water.	Complete outstanding civil/water works; Procure and lay pipelines pipelines
Sondu Phase II Water supply -Sigowet -Soin/Sigowet	2	Provide water to within walking distance	Provide water to Sigowet sub district Hospital, Centre and the adjacent areas	Construct rising main, booster station and storage tank; Distribution network

Project Name Location/Ward/Constituency	Priority ranking	Objectives	Targets	Description of Activities
Sigowet Sewerage works -Sigowet -Sigowet -Soin/Sigowet	3	Provide safe liquid disposal at Sigowet	Connect 150 houses with Sewerage network	Design sewerage treatment works; Construct all sewer lines as per design
Kondamet-Kebeneti, Chakoror, Kap Matayo, Kabasweti, Kilele, Kondamet-Kamaget, Kapmoroma, Kipsotet, Kiptenden Moso, Sebetet, Mindiliwet, Menet- Kondamet, and Karap Cheruiyot Water points Project. Piping and water tank construction at kapkeburu	4	Provide water to within walking distance	16,000 people and 10,000 cows shall be served with portable water.	Complete outstanding civil/water works; Procure and lay pipelines pipelines
Cheptembe; Kiptere; Megunye, Cheptarit and KAPM water projects	5			
<b>Soin Ward</b>				
Chebululu-Soin, Koiyabei, Lemeywet, Kaptalamwa-Tuiyobei; Chemitan; Kipsitet; Cheptiilk; Urukto; Keijiriet; and chebirech Water Projects -Soin -Soin Soin/Sigowet	1	Provide consumers with water for domestic and Livestock purposes	20,000 consumers and 15,000 livestock to be provided with water	Complete the outstanding civil works; Complete laying pipelines; Initiate small scale irrigation systems
Kapmaget, Ngomwet, Chebirir, Legetetiot, Senetwet, Kipsitet; Nyalibuch; Kebimbir; Kapkisai; Kaplelach and Kapchesumet Dams Project	2	Provide consumers with water for domestic and Livestock purposes during the dry season	10,000 consumers and 7,000 livestock to be provided with water	De-silting the dams; Provide dam conservation measures; Provide friendly water abstraction mechanisms
Ngomwet Borehole Project -Ngomwet -Soin Soin/Sigowet	3	Provide clean water to Ngomwet Dispensary	500 water consumers	Replace Draw pipes, Install Duba/India Mark II hand pump
Environmental conservation	4			Planting trees in schools, along the rivers and in all public institution; Groups to establish tree nurseries
<b>Soliat Ward</b>				
Soliat Locational Water Project	1	Provide water to soliat inhabitants	34,000 people and 20,000 livestock	Procure and lay Gravity and distribution lines; Construct 3No. Water storage tanks, CT and CWP
Chesiche, Kapkenyelio, Barkeiwet and Kapsorok Water Projects -Kapsorok, Barkeiwet, Kaitui and Kibimbir	2	Provide water to soliat inhabitants	24,000 people and 19,000 livestock	Procure and lay Gravity and distribution lines; Construct 4No Water storage tanks, CT and CWP; Purchase and install pumping units
Chesiche, Ngentalel, Kamungasha, Korongoi, Chepyegon, Chesumbai, Ngevemi Dams Project -Soliat, kaitui	3	Provide water to soliat inhabitants	Conserve water for use during the dry season for 14,000 people and 15,000 livestock	Construct new dams; De-silt/Rehabilitate old dams; Fence the dam areas
<b>Tebesonik Ward</b>				
Kabusienik Primary, Kibugat location, Kapkisiara, Chebululu, Tarta-Kapkisiara and Tebesonik Water Project	1	Provide clean water to the beneficiaries.	9,000 people to be provided with water	Completion of outstanding civil works and distribution lines
Kibirech, Siowei, Kondamet, Arap Tele, Soet Kampala and Arap Cheboin Spring Protection Projects	2	Create water towers in the designated areas	Conserve 7No. Spring protection sites	Construction of water conservation structures, weirs and install pipes
<b>Tendeno/Sorget Ward</b>				
Majani Rono; Timoteo; Miililei; Kivuno; Hawi; Kiplokyi;Serem and Benditai (upper and Lower) Dams Project	1	To provide water for domestic and livestock	6,000 consumers and 5,000 livestock units	Desilting and removal of weeds

Project Name Location/Ward/Constituency	Priority ranking	Objectives	Targets	Description of Activities
-Tendeno/Sorget -Kipkelion East				
Kiplokyi Water Project	2	To provide water for domestic and livestock	7,000 people to get water	Carry out survey and planning and design; Construct civil works
<b>Waldai Ward</b>				
Kamondoi, Kibirigut, Simotwet, Chemutwa, Kibotui, Chemumbe, Kondamet, chemoita and Tabet Spring Protection Projects -Entire Ward	1	Ensure continues water availability	9 conservation areas established	Fence off all water points; Construct weir and all structures outside conservation areas
Kipsilto, Teldet, Kiptui, Chepkoin, Sosiot, Samiituk, Simotwet, Meregure, Kabires, Ngariet, Chemurmeru, Musumen, Chereres, Cheboseron, Kapsoit, Kalduit River Protection Project Entire Waldai Ward	2	Control soil erosion and rehabilitate riparian areas	16 N0 Riparian sites established.	Fence Riparian areas; Plant environmentally friendly trees; Construct terraces

### 7.7.5 Strategies for Mainstreaming Cross Cutting Issues in the Sector

A number of water project have been proposed to be undertaken before 2017 in order to improve access to portable water. This will be a relief to women and girls since they will have ample time to engage in other productive activities. It will also promote access to sufficient and quality water both for human and livestock consumption.

Formulation of guidelines and code of practice for ground water investigation, drilling and test pumping, construction of dams and boreholes with long lifespan, protection of water catchment areas and ground water artificial recharge in the drainage basins is aimed at improving water management. The sector will ensure that all disadvantaged are mainstreamed in the sector through involving them in water and environmental projects planning and implementation.

## 7.8 Energy, Infrastructure and ICT

The Energy, Infrastructure and Information Communications Technology Sector consists of Energy; Roads; Public Works; Transport; Local Government; Nairobi Metropolitan Development and Information and Communications Technology Subsectors.

### 7.8.1 Sector Vision and Mission

The vision of the sector is *“A World class provider of cost-effective physical and ICT infrastructure facilities and services”*. The mission is *“To provide efficient, affordable and reliable infrastructure for sustainable economic growth and development through construction, modernization, rehabilitation and effective management of all infrastructure facilities”*

### 7.8.2 Response to Sector Vision and Mission



Infrastructure development will be critical for the county's competitiveness as it reduce the cost of doing business. The sector is backbone to other economic sectors like agriculture, manufacturing, trade and tourism. Roads link various sectors and allow access to inputs for production and outputs for consumption. Infrastructural improvements also provide direct employment opportunities for the people during construction and maintenance.

The provision of electricity in the urban as well as other market centres in the county has helped to stimulate economic activities especially in the Jua-Kali sub-sector. This has significantly increased income for the people employed in the sector. Before 2017, it is expected that more towns, urban center, public institutions, and households will be connected with electricity. Plan will also be put in place to encourage generation of green energy while checking on activities that may encourage de-afforestation.

ICT component will play a very important role in the county once most parts of county accesses these services. The residents will be in a position to access information on new farming technologies and entrepreneurial skills to help them improve their livelihoods.

### 7.8.3 Role of Stakeholders

Stakeholder	Role of the stakeholder
Roads and public works	Maintenance of classified roads into motor able state throughout the year. Provide plan, Bill of quantities and supervise public projects under construction.
Local Authorities	Provide financial support for road works and electricity supply
Kenya Power	Maintain the existing power lines, extend power supply to new consumers and implement rural electrification programme.
NGO's (CTDF)	Funding of community based water projects
Kenya Roads Board	Disbursement of funds to various road projects in the county and tracking the implementation process
Multinational Tea Companies (Unilever, George Williams and James Fin lay)	Improve on the roads within the area of jurisdiction.
Telephone service providers (e.g. Telkom Kenya)	Maintain existing fixed telephone lines and extended telephone services to new customers, Extend the Telephone wireless services to remote areas where it's expensive to have fixed telephone lines.
Constituency Roads Committee (CRC)	Identify and rank priority roads to funding in a financial year and monitor their implementation
Office of President	Ensuring that the roads are safe by enforcing law and order Ensure no encroaching of access road reserves
Community	End users of the roads , ensuring sustainability
CDF	Funding of Constituency based public infrastructural programmes and projects i.e. electricity, roads and bridges.
Rural Electrification Programme (REA)	Funding of electricity supply to rural areas
Renewable Energy Department	Sensitize the community on alternative sources of energy



Stakeholder	Role of the stakeholder
Private sector	Provide ICT services e.g. cybercafés and ICT accessories

## 7.8.4 Projects and Programmes

### i) Ongoing projects/Programmes

#### Public Works

Project Name Location/Division	Objectives	Targets	Description of Activities
Completion Of Ardhi House-Kericho	Provide a conducive working environment	9 storey building complete	Construction of the Ardhi house
Completion of civil servants staff houses	To provide a reliable houses for staff	10 government quarters (Medium) complete	Construction of the houses

#### Roads

Project Name Location/Division/Ward	Objectives	Targets	Description of Activities
Sotik-cheborgei-Roret-kibeneti-sigowet road (D226)(43Km) County wide	Facilitate Transportation of Goods and people	43 km of road tarmaced	Construction of a tarmac road Class D227
Litein-Cheborgei-Kibugat Litein/Cheboin	Facilitate transportation	10 Km of road with bitumen	Construction of a tarmac road Class D227
Road B1 (Mau Summit – Kericho)  County wide	Ease transport	80Kms of road with bitumen	Construction of a tarmac road
Road C 35 (Londiani junction – Fort Ternan)  KipkelionEast/West	Ease transport flow along road B! mau summit – Kisumu)	46 Kms of road with bitumen	Construction of a tarmac road

## ii) New proposed projects

### Public works

Project Name Location/Ward/Constituency	Priority ranking	Objectives	Targets	Description of Activities
<b>County Wide</b>				
<b>Public works</b>				
County Headquarters	1	To create a conducive working environment for efficient and effective service delivery	2 Additional floors to the existing Governor's office	Designs; Drawing; Preparation of BQs; Tendering; works
Governor's Residence	2	Convenient and safe residential place	One Mansionnete	Designs; Drawing; Preparation of BQs; Tendering; works
Deputy Governor's Residence	3	Convenient and safe residential place	One Mansionnete	Designs; Drawing; Preparation of BQs; Tendering; works
<b>Roads/Airports/railway</b>				
Rehabilitation; expansion and upgrading of Kerenga Airstrip	1	Facilitate ease of transportation and quick delivery of goods and services to the market	Operational airstrip	Designs; drawings; BQs; procurement; works
Urban roads	2	Create and enhance accessility	Tarmac 31 kms of urban roads within the county	Assess the scope work, prepare BQs, mitre drains; culvert installation
Railway line	3	Facilitate transportation of goods and human;	Convenient and functioning rail transport	Designing; drawing; construction & rehabilitation works; implementation
Jagoror airstrip	4	Securing the airstrip	Fenced airstrip	Demarcation; securing the title deed; fencing
Kamaget Airstrip	5	Securing the airstrip	Fenced airstrip	Demarcation; securing the title deed; fencing
<b>1. Ainamoi ward</b>				
E241-Ainamoi- Kapkormom- Thesalia road	1	Easy movement of persons and goods to market	15km	Upgrading and Tarmacking in future
E1050- Ainamoi- Itibet – Bagao – Kapcheptoror kapsaos road	1	Easy movement of persons and goods to market	5km	Grading and Graveling, mitre Drainage
Yasomok- Mulkelwet – Kamelilo factory – Kiburet road	2	Easy movement of persons and goods to market	2km	Grading and Graveling, Opening of Drainage
Nyiotnyitiet- kapkwen- Koita road	3	Easy movement of persons and goods to market	5Km	Grading and Graveling, Opening of Drainage
Koitamat- sachangwan- barsayan chebilat road	4	Easy movement of persons and goods to market	12KM	Grading and Graveling, Opening of Drainage
Poiywek – ive r- rongai- ive road	5	Easy movement of persons and goods to market	6KM	Grading and Graveling, Opening of Drainage
Yaas somok – Chepkoiyo – Forternan road	6	Easy movement of persons and goods to market	8K M	Grading and Graveling, mitre Drainage
Kaptoroi primary(dip)- itibet- chepkoa road	7	Easy movement of persons and goods to market	6KM	Grading and Graveling, Opening of Drainage

Project Name Location/Ward/Constituency	Priority ranking	Objectives	Targets	Description of Activities
Chepkoiyo- tabain road	8	Easy movement of persons and goods to market	9KM	Grading and Graveling, Opening of Drainage
Chepkoiyo biusiek road	9	Easy movement of persons and goods to market	4KM	Grading and Graveling, Opening of Drainage
Koitamat- chebilat – Laliat road	10	Easy movement of persons and goods to market	12KM	Grading and Graveling, Opening of Drainage
Kipchorian uso road	11	Easy movement of persons and goods to market	4KM	Grading and Graveling, Opening of Drainage
Coffee factory (Kamelilo) – kamelilo primaryroad	12	Easy movement of persons and goods to market	4km	Grading and Graveling, Opening of Drainage
Kipkwes primary- Merto bridge	13	Easy movement of persons and goods to market	12km	Grading and Graveling, Opening of Drainage
Kapsagayo chepkoa- Itibet road	14	Easy movement of persons and goods to market	10KM	Grading and Graveling, Opening of Drainage
Kaburet (kapcherandas-arap chepniyot)	15	Easy movement of persons and goods to market	12KM	Grading and Graveling, Opening of Drainage
Bundalangi - Chebin road	16	Easy movement of persons and goods to market	7KM	Grading and Graveling, Opening of Drainage
Kaptongilo-tolilet-kamelilo pri	17	Easy movement of persons	6KM	Proposed for opening; Grading and Graveling
Sachangwan-chepkoiyan-kiburet road	18	Easy movement of persons	9KM	Proposed for opening; Grading and Graveling
Laliat-barsayan-sertwet road	19	Easy movement of persons	8KM	Proposed for opening; Grading and Graveling
Kipkwes-kapkwenion- chepchogei road	20	Easy movement of persons	12KM	Proposed for Opening; Grading and Graveling
Cherungus AIC – Kapoyongi – Kapsaos road	21	Easy movement of persons	10KM	Proposed for Opening; Grading and Graveling
Mulkelwet-arap riryan- kapvitalis-poiywek sec	22	Easy movement of persons	9KM	Proposed for Opening; Grading and Graveling
Biusiek-merto road	23	Easy movement of persons	8KM	Proposed for Opening; Grading and Graveling
Kapsembe-merto road(lower side)	24	Easy movement of persons	5KM	Proposed for Opening; Grading and Graveling
Kamelilo factory-chemurany- E241	25	Easy movement of persons	7KM	Proposed for Opening; Grading and Graveling
Koitabmat - Chepkitach – Barsayan road	26	Easy movement of persons and goods to market	10KM	Opening; Grading and Graveling, mitre Drainage
Kamelilo factory-eresik- E241	27	Easy movement of persons	8KM	Proposed for Grading and Graveling
Sambula-lelechwet-mureret road	28	Easy movement of persons	12KM	Proposed for Grading and Graveling
Yasomok-bagao road	29	Easy movement of persons	3KM	Proposed for Grading and Graveling
Rongai (muratit)-kamelilo primary	30	Easy movement of persons	8KM	Proposed for Grading and Graveling
Rongai AIC PEFA-Tolilet-Kamelilo pri	31	Easy movement of persons	4KM	Proposed for Grading and Graveling
Kaptongilo lelechwet cherungus road	32	Easy movement of persons	6KM	Proposed for Grading and Graveling
Kamelilo- Nderiot-Kosirat	33	Easy movement of persons	4KM	Proposed for Grading and Graveling
Ainamoi – Kapsagayo – Chepkoa – Armema school – Ainamoi Pry	34	Easy movement of persons	1.5km	Proposed for Grading and Graveling
Ainamoi (Near hospital) – Chemila road	35	Easy movement of persons	5km	Proposed for Grading and Graveling
<b>Main Bridges</b>				

Project Name Location/Ward/Constituency	Priority ranking	Objectives	Targets	Description of Activities
Kipchorian-kapsembe-main bridge	1	Easy movement of persons	1 bridge	Building works
Laliat dip-barsayan main bridge	2	Easy movement of persons	1 bridge	Building works
Merto-sambula river main bridge	3	Easy movement of persons	1 bridge	Building works
Kaborus-chepchoge main bridge	4	Easy movement of persons	1 bridge	Building works
Cheborus-kipchorian main bridge	5	Easy movement of persons	1 bridge	Building works
Chepkoiyan- koisamoi bridge	6	Easy movement of persons	1 bridge	Building works
<b>Foot Bridges</b>				
Chemorir – Kapkwen	7	Easy movement of persons	1 bridge	Building works
Ainamoi – Chemila	8	Easy movement of persons	1 bridge	Building works
Bagao – Maso	9	Easy movement of persons	1 bridge	Building works
<b>Chaik Ward</b>				
Chepkutung – Tegat Road	1	Easy movement of workers and students	5 Km	Murraming, , installation of culvers, & Grading
Ndoana factory – Chepkutung road	2	Easy movement of workers and students	3 Km	Murraming & Grading
Exotic – Chepkutung Road	3	Easy movement of workers and students	3Km	Murraming & Grading
Sign post Kabungungwo – Kapsuser dispensary	4	Easy movement of workers and students	4 Km	Murraming & Grading
Simba inn – Chepkutung road	5	Easy movement of workers and students	3Km	Murraming & Grading
Main road- Mungwana- Kapsuser Dispensary road		Easy movement of persons and goods to market	2KM	Drainage, installation of culvers, Murraming
<b>Cheboin Ward</b>				
Ngeny-Chematui- Bakoiyot – Kabisaga – Kinyose – Kibwastuiyo	1	To promote accessibility to the markets and institutions.	5KM	Graveling and Murraming
Chepkoiyet – Chepkugong – Kapsogut	2	To Ease transportation of Agricultural goods and people and to market	5KM	Graveling and Murraming
Kapsigira – Uswet – Korongoi Tinga – Kap councilor(Bosco) – Kapnyakoba – TT2 – set – Ririat	3	To promote accessibility to the markets and institutions.	6KM	Graveling and Murraming
Cheptigit – Cholwokbei Bridge – Sach4 – Kaitamat Tea Buying Center – Cheboror main road	4	To promote accessibility to the markets and institutions.	4KM	Graveling and Murraming
Cheptendeniet – Cheboror road	5	To promote accessibility to the markets and institutions.	6KM	Bush clearing; heavy Grading, gravelling and murram
Kapchepkomon- Chesingei – Kiptiangit- Kimolwet- Kimugul road	6	Ease movement of persons	1.5km	Bush clearing; heavy Grading, gravelling and murram
Kapkoros Tea Buying Center – Toge- Kwenet Tea Buying Center (Kiptewit)	7	Ease movement of persons	4Km	Graveling and Murraming
Kapsogut Sec- Moburo Road	8	Facilitate Transportation of Goods and people.	- 2.5km	Bush clearing; heavy Grading, gravelling and murram
Kituigo- Koiyet – Kapbambwei Bridges and Culverts	9	To Ease transportation of Agricultural goods and people and to market	3KM	Graveling and Murraming
Tiroto – Chepkuut – Kipkechir road	10	Facilitate Transportation of Goods and people.	1.5KM	Bush clearing; heavy Grading, gravelling and murram
Kamolok – Kapkarin road	11	Facilitate Transportation of Goods and	4KM	Bush clearing; heavy Grading, gravelling

Project Name Location/Ward/Constituency	Priority ranking	Objectives	Targets	Description of Activities
		people.		and murrum
TT 11 to TT 05	12	Facilitate Transportation of Goods and people	6KM	Bush clearing, heavy Grading, gravelling and murrum
Chagoror – Kabusienduk road	13	Facilitate Transportation of Goods and people	3KM	Bush clearing,heavy Grading, gravelling and murrum
Senetwet – Tebesonik	14	Facilitate Transportation of Goods and people	3KM	Bush clearing,heavy Grading, gravelling and murrum
Senetwet- Cheboryot	15	To ease accessibility within the ward and markets.	4KM	Bush clearing, heavy Grading, gravelling and murrum
Ririati- Sosiot	16	Ease movement of persons	6KM	Bush clearing, heavy Grading, gravelling and murrum
Kap Ezekiel- Cheboiso	17	Ease movement of persons	5km	Bush clearing, heavy Grading, gravelling and murrum
Cheptendeniet Kitome –chepkegei water source – Njoga	18	To Ease transportation of agricultural goods and people	8KM	Graveling and Murraming
Kapchepkomon- TT2c	19	Ease movement of persons	1.5km	Bush clearing; Opening of culverts, murrum, grading and Graveling of the road
Korongoi Tt05- Kapsogut	20	To Ease transportation of agricultural goods and people	5Km	Bush clearing; Opening of culverts, murrum, grading and Graveling of the road
Ainapsoi- Arap Kobel- Kiptewit Pry	21	To promote accessibility to the markets and institutions.	6km	Bush clearing; Opening of culverts, murrum, grading and Graveling of the road
Moburo –Dip Road	23	To promote accessibility to the markets and institutions.	2 Km	Bush clearing; Opening of culverts, murrum, grading and Graveling of the road
Kapsogut Pry- Kap Manager Road	23	To enhance accessibility to markets and institutions of learning	12km	Bush clearing; heavy Grading, murrum and Graveling
Tablule- Chepkulgong Pry.	23	To Ease transportation of agricultural goods and people	9KM	Bush clearing; Opening of culverts, murrum, grading and Graveling of the road
Chepkoiyet- Chepkulgong - kibwastuiyo	24	Ease movement of persons	8KM	Bush clearing, heavy Grading, murrum and Graveling
TT 011- Cheramgoi—Proposed.	24	Ease movement of persons	10KM	Opening of culverts Graveling and Murraming
All feeder roads in Chemngisiri Village.	24	Ease movement of persons	9KM	Opening of culverts Graveling and Murraming
Kiptome-Chepkegei- Sachangwan road	24	To facilitate Transportation of Goods and people	8KM	Opening of culverts Graveling and Murraming
Opening all feeder roads in Kapsogut Location.	25	Ease movement of persons	5KM	Opening of the Roads.
Cheboin market- kaporet market	26	To facilitate Transportation of Goods and people	7KM	Opening of culverts and murraming
Sachangwan- Chepkegei- Kipsonoi roads	27	Ease movement of persons	10KM	Opening of culverts and murraming
Cheboin- Kipkiraget, Kiplumda, Kobel, Tergech, Rono	28	Ease movement of persons	8KM	Pathway Be Opened
Kiptuigo- Cheptendeniet- Koitab mat	28	To ease access to markets and institutions	12KM	Graveling and Murraming
Cheptendeniet- cheboror	28	Facilitate Transportation of Goods and people	3KM	Graveling and Murraming
Set- Cheborgei TT2-	29	Ease movement of persons	4KM	Graveling and Murraming

Project Name Location/Ward/Constituency	Priority ranking	Objectives	Targets	Description of Activities
Kap Joshua- Kiptiangit	30	Ease movement of persons	3km	Graveling and Murraming
Kamalo- Kapkarin	31	To Ease transportation of Agricultural goods and people and to market	5KM	Graveling and Murraming
Sasuriet- Buyoni- Kapkarin	32	To ease access to markets and institutions	4KM	Graveling and Murraming
Kamolog- Lelach	33	Facilitate transportation of Goods and people	3KM	Graveling and Murraming
Sirma/Kilisha- Toge	34	To enhance accessibility to markets and institutions of learning	5KM	Graveling and Murraming
Toge- Franciestonui	35	To ease access to the market.	10km	Graveling and Murraming
Kap David- Kiptewit- Chebaibai	36	To ease accessibility within the ward and markets.	8KM	Graveling and Murraming
Samisbei- Kapcheptinet	36	Ease movement of persons	7KM	Graveling and Murraming
Kap Mistari- Banda Mpaya	36	Ease movement of persons	6KM	Graveling and Murraming
Kapkoros- Chepkaigat-Dip Kimwogit.	36	Ease movement of persons	7km	Graveling and Murraming
Tepkutwet(Sachangwan- Cheptendeniet Pry/Sec- Cheboror Tea Buying Center	36	Ease movement of persons	7km	Graveling and Murraming
Ngororga – Kipsonoi stream bridge – Tapkutwet sachangwan	37	Facilitate transportation of Goods and people	3KM	Bush clearing; grading; graveling and installation of culverts
Kapkirkok – Kutwet primary – Kapmusa Road	38	Facilitate transportation of Goods and people	2KM	Bush clearing; grading; graveling and installation of culverts
Korongoi Tinga – Kowek bridge – Chematui road	39	Facilitate transportation of Goods and people	4KM	Bush clearing; grading; graveling and installation of culverts
<b>BRIDGES</b>				
Uswet Bridge	1	Ease movement of persons and goods	Complete and passable bridge	Construction of a bridge
Bokik	2	Ease movement of persons and goods	Complete and passable bridge	Construction of a footbridge
Kiptiangit bridge	3	Ease movement of persons and goods	Complete and passable bridge	Construction of a bridge
Cholwokbei Bridge	4	Ease movement of persons and goods	Complete and passable bridge	Construction of a bridge
Kinyose bridge	5	Ease movement of persons and goods	Complete and passable bridge	Construction of a footbridge
Toge Bridge	6	Ease movement of persons and goods	Complete and passable bridge	Construction of a footbridge
Chemakimwa bridge	7	Ease movement of persons and goods	Complete and passable bridge	Construction of a footbridge
Cheptembe River (Water Point) Bridge	8	Ease movement of persons and goods	Complete and passable bridge	Construction of a bridge
Kanyakoba Bridge	9	Ease movement of persons and goods	Complete and passable bridge	Construction of a bridge
Cheimen Bridge	10	Ease movement of persons and goods	Complete and passable bridge	Construction of a bridge
Chesululen Bridge	11	Ease movement of persons and goods	Complete and passable bridge	Construction of a footbridge
Chepngwor Bridge	12	Ease movement of persons and goods	Complete and passable bridge	Construction of a footbridge
Kimolwet Bridge	13	Ease movement of persons and goods	Complete and passable bridge	Construction of a footbridge
Ainapwet Bridge	14	Ease movement of persons and goods	Complete and passable bridge	Construction of a footbridge

Project Name Location/Ward/Constituency	Priority ranking	Objectives	Targets	Description of Activities
Nukiat River Bridge	15	Ease movement of persons and goods	Complete and passable bridge	Construction of a footbridge
Ngorogo- Sachangwan bridge-proposed	16	Ease movement of persons and goods	Complete and passable bridge	Construction of a footbridge
Kipkechir Bridge.	17	Ease movement of persons and goods	Complete and passable bridge	Construction of a footbridge
Kapmonori bridge	18	Ease movement of persons and goods	Complete and passable bridge	Construction of a footbridge
Ngerng'erwet Cheptembe; Cheboiso; Kowek; Kamolok/Kakarin; Cheboriot and Soiot bridges	19	Ease movement of persons and goods	Complete and passable bridge	Construction of a footbridge
Ainapng'okto/Kabusienduk; Chebasta/Kabusienduk	20	Ease movement of persons and goods	Complete and passable bridge	Construction of a footbridge
Bogik Water Point Bridge	21	Ease movement of persons and goods	Complete and passable bridge	Construction of a bridge
Chepkoiyet Cheborgei- Kibwastuiyo Bridge	22	Ease movement of persons and goods	Complete and passable bridge	Construction of a bridge
Kapsangai bridge	23	Ease movement of persons and goods	Complete and passable bridge	Construction of a footbridge
Kipsonoi bridge	24	Ease movement of persons and goods	Complete and passable bridge	Construction of a footbridge
<b>3. Chemosot Ward</b>				
Chemosit- Kabitungu	1	To facilitate Transportation of Goods and people	4.3km	Grading, culvert installation
Samutet- Cheptai Bridge- Cheborgei-Cheboin	1	Ease movement of persons	5Km	installation reshaping and gravelling
Kapruben- Tokobek- Cheswerta – Chan gakoki- Cheboin	1	Ease movement of persons	7KM	Grading, culvert
Cheborgei-Ketarwet- Chemosot	1	Ease movement of persons	6km	installation reshaping and gravelling
Chepkolon TBC – Chepchebe river	1	Effective transport and delivery of goods to the markets	1.5KM	Bush clearing; drainage system; grading and gravelling
Chepkolon TBC, Togomda – Kap John Rotich	1	Effective transport and delivery of goods to the markets	2.5KM	Bush clearing; drainage system; grading and gravelling
Kabartegan- PEFA Church – Chepkwarkwaran	1	Ease movement of persons and goods	2km	installation reshaping and gravelling
Samutet-chebotaiya-Getarweet chemwor rd	1	Ease movement of persons and goods	6KM	Grading, gravelling and culvert installation
Kapruben Kiptorogo-Togoben rd	1	Ease movement of persons and goods	4KM	Grading, gravelling and culvert installation
Kap Ezekiel – Kondamet – Chepchebe – Simoton Primary School	2	Effective transport and delivery of goods to the markets	3.5Km	Bush clearing; drainage system; grading and gravelling
Chepkolon- Chemosit Road	2	Ease movement of persons and goods	3km	Grading, culvert installation
Kaminjeiwet-chellilis rd	2	Ease movement of persons and goods	4KM	Grading, gravelling and culvert installation
Chesingoro-kapsenetwet-kipsini rd	2	Ease movement of persons and goods	4KM	Grading, gravelling and culvert installation
Kelelyo TBC – Cheptigit - KAbitungu	2	Ease movement of persons and goods	1.5KM	Grading, gravelling and culvert installation
Ngoina Road- Kiperient Pry-Chepchirik	2	Ease movement of persons	2km	Grading, gravelling and culvert installation
Chellilis –Kusumek-Kiptui	3	Ease movement of persons	3KM	installation reshaping and gravelling
Chebarena Pry – Kiptiliati TBC	3	Effective transport	0.5 Km	Grading, gravelling and culvert installation
Kabartegan-chebisorwet-kabitungu rd	3	Ease movement of persons and goods	1.5km	Grading, gravelling and culvert installation
Chemosot-simoton-Botany rd	3	Ease movement of persons and goods	5km	Grading, gravelling and culvert installation
Kipkorgongnit-Factory rd	3	Ease movement of persons and goods	3km	Grading, gravelling and culvert installation

Project Name Location/Ward/Constituency	Priority ranking	Objectives	Targets	Description of Activities
Ngoina road-Kiprokorik-Ainab korotik rd	3	Ease movement of persons and goods	5KM	Grading, gravelling and culvert installation
Kapswara – Kibatit junction	4	Effective transport and delivery of goods to the markets	1 Km	Grading, gravelling and culvert installation
Karap Keino – Menet TBC	4	Ease movement of persons and goods	1.5KM	Grading, gravelling and culvert installation
Kap.Joseph – Kipkerieny Primary	4	Effective transport and delivery of goods to the markets	1KM	Grading, gravelling and culvert installation
Kap Elijah – Kapsigilai Chumo	4	Effective transport and delivery of goods to the markets	1.5km	Grading, gravelling and culvert installation
Kap Elisha – Chepkochun TBC	4	Effective transport and delivery of goods	0.9KM	Grading, gravelling and culvert installation
Chepkochun TBC – Arorwet AIC	4	Effective transport and delivery of goods	1KM	Grading, gravelling and culvert installation
Simoton – Chemosot dip	4	Effective transport and delivery of goods to the markets	1KM	Grading, gravelling and culvert installation
Bagiro TBC – Kiptechmat river	4	Effective transport and delivery of goods	1KM	Grading, gravelling and culvert installation
Chemosot Market – Simoton Primary	4	Effective transport and delivery of goods to the markets	2KM	Grading, gravelling and culvert installation
Kiptorogo TBC – Togoben TBC	4	Effective transport and delivery of goods	1KM	Grading, gravelling and culvert installation
Kimulwa Church – Kipbori Church – Chepseron TBC	5	Effective transport and delivery of goods to the markets	2Km	Grading, gravelling and culvert installation
KapZephania – Kapjeiwe Primary – Chereres TBC – Kapjeiwe junction	5	Effective transport and delivery of goods to the markets	2KM	Bush clearing; drainage system; grading and gravelling
Kusumek – Chesoen TBC	5	Effective transport and delivery of goods to the markets	1KM	Bush clearing; drainage system; grading and gravelling
Arap Yebe – Quarry - Kiptui	5	Ease movement of persons and goods	2.5 KM	Bush clearing; drainage system; grading and gravelling
Chepseron TBC – Kap Zephania – Chebulu TBC	6	Effective transport and delivery of goods to the markets	2KM	Bush clearing; drainage system; grading and gravelling
Cheluget - Chesingoro	7	Effective transport and delivery of goods to the markets	2.5KM	Bush clearing; drainage system; grading and gravelling
Kap Edward – Simoton primary	7	Ease movement of persons and goods	2KM	Bush clearing; drainage system; grading and gravelling
Karap Soi – Chelilis – Chebore-Kerich-KMT	7	Ease movement of persons and goods	1.5 KM	Bush clearing; drainage system; grading and gravelling
Kusumek dip – Kap Albert – Tarmac C23	7	Ease movement of persons and goods	3KM	Bush clearing; drainage system; grading and gravelling
Museset TBC – Chesingoro	7	Ease movement of persons and goods	1 KM	Bush clearing; drainage system; grading and gravelling
Kibati TBC – Lalakin Bridge	8	Effective transport and delivery of goods to the markets	2Km	Bush clearing; drainage system; grading and gravelling
Kapsenetwet Primary – Ketiisiek	8	Ease movement of persons and goods	2KM	Bush clearing; drainage system; grading and gravelling
Chemoiwa TBC – Karap Mamet	8	Ease movement of persons and goods	1 KM	Bush clearing; drainage system; grading and gravelling
Kap Matthew sang – Kapminjinwet pry	8	Ease movement of persons and goods	0.75 KM	Bush clearing; drainage system; grading and gravelling
Bargiro – Kapsenetwet Primary	8	Ease movement of persons and goods	2.5 KM	Bush clearing; drainage system; grading and gravelling
Kapsenetwet TBC – Karapmaiya	8	Ease movement of persons and goods	2KM	Bush clearing; drainage system; grading and gravelling
Chemosot – Kipkobob river	8	Ease movement of persons and goods	1 KM	Bush clearing; drainage system; grading and gravelling
Getarwet junction – Kapsenetwet Primary School – Ainabkoi river	8	Ease movement of persons and goods	2.5 KM	Bush clearing; drainage system; grading and gravelling
Kap Pastor Chelule – Chemoywo TBC – Arap Moso – Tagaben TBC	9	Ease movement of persons and goods	1KM	Bush clearing; drainage system; grading and gravelling
<b>Bridges</b>				
Kapsenetwet- Kamunjeiwet Bridge	1	Ease movement of persons and goods	Complete and passable bridge	Bridge construction



Project Name Location/Ward/Constituency	Priority ranking	Objectives	Targets	Description of Activities
Kusumek- Chelilis Bridge	1	Ease movement of persons and goods	Complete and passable bridge	Cculvert installation
Kapsenetwet/kiptui bridge	1	Ease movement of persons and goods	Complete and passable bridge	Bridge construction
Cheinet- Chesoit Bridge	2	Accessibility to markets and institutions of learning	Complete and passable bridge	Bridge construction
cheimen-chesoen bridge	3	Ease movement of persons	Complete and passable bridge	Bridge construction
Tagaben Babonya bridge	2	Ease movement of persons and goods	Complete and passable bridge	Bridge construction
Chesoen /kusumek quarry bridge	3	Ease movement of persons and goods	Complete and passable bridge	Bridge construction
Chemwar /ngororga bridge	3	Ease movement of persons and goods	Complete and passable bridge	Bridge construction
Kapsenetwet/chemalal bridge	3	Ease movement of persons and goods	Complete and passable bridge	Bridge construction
Kusumek/cheimen chesoen bridge	2	Ease movement of persons and goods	Complete and passable bridge	Bridge construction
Chemosot/chepchebe bridge	1	Ease movement of persons and goods	Complete and passable bridge	Bridge construction
Kabartegan /kabitungu(Biliach) bridge	3	Ease movement of persons and goods	Complete and passable bridge	Bridge construction
Kabartegan/cheimen /kiptui bridge	3	Ease movement of persons and goods	Complete and passable bridge	Bridge construction
Chemosot/Ainaptibik bridge	3	Ease movement of persons and goods	Complete and passable bridge	Bridge construction
Kabartegan/ Ainaptibik bridge	3	Ease movement of persons and goods	Complete and passable bridge	Bridge construction
Getarwet/Togoben bridge	3	Ease movement of persons and goods	Complete and passable bridge	Bridge construction
Kabartegan/chemosit dip /kitem bridge	3	Ease movement of persons and goods	Complete and passable bridge	Bridge construction
Kusumek/chesoen bridge	3	Ease movement of persons and goods	Complete and passable bridge	Bridge construction
Kusumek /cheimen kiptui bridge	4	Ease movement of persons and goods	Complete and passable bridge	Bridge construction
<b>4. Cheplanget Ward</b>				
Chebinyiny – Monire – Butiik	1	Ease movement of people and goods to markets	3.5km	Bush clearing; grading; gravel and installation of culverts
Kipwastuiyo – Kaminijeiva – Kenene health	2	Ease movement of people and goods to markets	4km	Bush clearing; grading; gravel and installation of culverts
Bridge-Kipwastuiyo – Boreiywek – Tiritab Moita – Chebinyiny	2	Ease movement of people and goods to markets	5.3km	Bush clearing; grading; gravel and installation of culverts
Mombwo – sugutek –Asururiet – Egsiek – Mosubetit primary school	3	Ease movement of people and goods to markets	2.5km	Bush clearing and opening of the roads.
Chesanga – Church of Christ	4	Ease movement of people and goods to markets	2.5km	Bush clearing and opening of the roads.
Chepsongininwet – Tabaita Tea Buying Centre – Tiritab Moita – Egsiek TBC – Kap Johana	5	Ease movement of people and goods to markets	2km	Bush clearing; grading; gravel and installation of culverts
Sirge foot bridge – kibwostuiyo - kapsogut	6	To Facilitate Movement Of Persons And Goods.	Complete and passable bridge	Required To Be Constructed
Cheplanget School – Main road	7	To Facilitate Movement Of Persons And Goods.	4km	Bush clearing and opening of the roads.
Butiik market – Mobet tea buying centre – Chepsaning -	8	Ease movement of people and goods to markets	2km	Bush clearing; grading; gravel and installation of culverts
Borweiywek Bridge	9	To Facilitate Movement Of Persons And Goods.	Complete and passable bridge	To stiff need to be reconstructed

Project Name Location/Ward/Constituency	Priority ranking	Objectives	Targets	Description of Activities
Njoka –Tiritab Moita road	10	Ease movement of people and goods to markets	2km	Bush clearing; grading; gravel and installation of culverts
Tolyot bridge – Chesanga water reservoir – Ainaparit	11	Ease movement of people and goods to markets	2km	Bush clearing; grading; gravel and installation of culverts
Sirge foot bridge – Kipwasbuityo	12	Ease movement of people and goods to markets	2km	Bush clearing; grading; gravel and installation of culverts
<b>5. Chepseon Ward</b>				
B1-Chepseon –D312 –Maili nne- Kipkelion Bridge.	1	To ease access to markets and institutions	10km	Tarmac
D312 ( Leberer Primary school) Kamachungwa Primary School- Mutanya-D312(Bridge)-	1	Accessibility to markets and institutions of learning	10km	Dozing, grading and Graveling
B 1 Chepsir Primary School – Kipkeremwo Pry –E1098A	1	To ease access to markets and institutions	7KM	Graveling and grading
B1 – D315 – Lutheran Church – Kiletin Pry school- Tea Zone	1	To ease access to markets and institutions	10 KM	Bush clearing; grading and graveling
D312(Kaptenet) – Chepcholiat – Mosomborik	1	Accessibility to markets and institutions of learning	8Km	Bush clearing; Grading; graveling and installation of drainage system
D312 Momoniat Pry School- Kondamet Pry School- Mutanya	1	Facilitate Transportation of Goods and people.	6Km	graveling/grading and murrum
Chepsir-Kapchabas-Kapkiam (Tendwet) Tilito-Tendwet-D312	1	To Ease transportation of Agricultural to market goods and people	5Km	graveling/grading and murrum
D315 - Chepseon Youth Poly- Chepseon girls second ary schoo l- Millennium Roads	2	To Ease transportation of Agricultural to market goods and people	8 km	Bush clearing, heavy grading, culvert installation and graveling
B1 – Chepsir Pry school- Kipkeremwo pry school	2	Accessibility to markets and institutions of learning	2Km	Bush clearing; Grading; graveling and installation of drainage system
D312 (Kipkelion bridge) – Maili Nne – kaptenet – Brooke	2	To Ease transportation of Agricultural to market goods and people	25Km	Tarmacing
Kapseger – Chesumei Bridge.	2	Facilitate Transportation of Goods and people.	6Km	Bush clearing, graveling/grading
Chepsir- Kapkitoo-Tugunon	2	To ease access to the market and other institutions	5Km	graveling/grading and murrum
Momoniat Pry- Kapchemisian-Mail nne	3	Ease access to markets	8km	graveling/grading and murrum
URR17-Meset-Kamarus Pry School- D312	3	To ease access to markets and institutions	5Km	graveling/grading and murrum
Kosovo- Sailo-Komogon- Chebwareng-Kichawir sch	3	To ease access to markets and institutions	10Km	(Graveling/ grading/dozing
R 59 Kericho-D312 Kapseger – Mosomborik-BD Nyando	3	To Ease transportation of Agricultural to market goods and people	5KM	Graveling and grading
B1 – Chesinende AGC – Chepseon Girls secondary school	3	To ease access to markets and institutions	3 Km	Bush clearing; drainage system; grading and graveling
D315- Kipyobob- Mail tano	4	To Ease transportation of Agricultural to market goods and people	5 km	graveling/grading and murrum
Lutheran – Nyayo Tea Zone	4	To Ease transportation of Agricultural to market goods and people	11 km	Bush clearing; grading and graveling
D315 (Hil View) – sogobet.	4	To Ease transportation of agricultural goods and people.	4Km	graveling/grading and murrum
Kiptenden – chesinende Market	4	To Ease transportation of agricultural goods and people.	3Km	Bush clearing; drainage system; grading and graveling
Banda – Kapchabas	4	Ease access to markets and To facilitate Transportation of Goods and people	5KM	Culvert installation, grading and graveling

Project Name Location/Ward/Constituency	Priority ranking	Objectives	Targets	Description of Activities
B1-sogobet Pry	4	Accessibility to markets and institutions of learning	1 km	installation, grading and graveling
Kimugu-TRF-Sambret- Kibulgeny	5	Security road, access to markets and inter county connectivity	6 km	Opening of the roads, heavy grading, graveling and Tarmac
D315- Kipyobob- Kipkeremwo road	5	Accessibility to markets and institutions of learning	5 Km	graveling/grading and murrum
Cheboswa- Forest Station Dispensaries	5	Accessibility to markets and institutions of learning	4 km	Bush clearing, heavy grading, culvert installation and graveling
Kapseger Murasin Pry- Anapsosiat	6	Access to learning institutions, markets and health facilities	6 km	Bush clearing, grading& graveling
B1 – Chesinende –Kipyemit – Kuresoi road	6	To Ease transportation of Agricultural to market goods and people	6 Km	graveling/grading)
E 266 A-313- Chesinende- Kiletien Pry D315 Nyayo tea zone	7	To Ease transportation of Agricultural to market goods and people	3 Km	graveling/grading)
D315 B1 Brooke- Kipkelion-Kebeneti.	7	Facilitate transportation of farm produce	51KM,	graveling/grading)
Maili nne- Chepnoiyot-Momoniat Pry	7	To ease access to the market and other institutions	3Km	graveling/grading and murrum
T-Zone-Koibarak-Chesinende Mkt	7	To ease access to markets and institutions	8 km	Culvert installation, grading and graveling
Lamayat- Chesinende Mkt	7	Inter location connectivity and markets	5 km	Bush clearing, heavy grading, culvert installation and graveling
Chepcholyet – Nyambugo-Kamogon Bridge	7	Ease access to markets and To facilitate Transportation of Goods and people	5KM	Culvert installation, grading and graveling
Kipsigori-Sabunit-Chepseon	7	Security road, access to markets and inter county connectivity	4 km	Bush clearing, heavy Grading, graveling and murrum
<b>Bridges</b>				
Chesinende Bridge(road D315)	1	To promote Inter location connectivity and markets	Complete and passable bridge	Construction of a footbridge.
Kamachugwa foot bridge	1	connectivity and markets	Complete and passable bridge	Construction of a footbridge.
Chesumei foot bridge	1	connectivity and markets	Complete and passable bridge	Construction of a footbridge.
Kipkeremwo foot bridge	1	connectivity and markets	passable bridge	Construction of a footbridge.
Kichawir/lesirwo bridge	1	To ease connectivity and markets and sub counties	Complete and passable bridge	Construction of a footbridge
Kamaget foot bridge	1	To promote Inter Village.	Complete and passable bridge	Construction of a footbridge.
Muresoi- Ainapsosiat bridge-	2	connectivity and markets	Complete and passable bridge	Construction of a footbridge.
Subunit /Kipsigori foot bridge	2	To promote Inter location	Complete and passable bridge	Construction of a footbridge.
Kapseger-mendeka bridge-	2	To promote Inter location	Complete and passable bridge	Construction of a footbridge.
Kaboloin- kapseger footbridge	2	To promote Inter location	Complete and passable bridge	Construction of a footbridge
Kibulkany – Kuresoi bridge	2	Ease of accessibility	One bridge	Construction
Chesumei foot bridge	3	To promote Inter location connectivity and markets	Complete and passable bridge	Construction of a footbridge

Project Name Location/Ward/Constituency	Priority ranking	Objectives	Targets	Description of Activities
Chesinende dam bridge	3	connectivity and markets	Complete and passable bridge	Construction of a footbridge.
<b>6. Chilchila Ward</b>				
Kapchekindomet-Kaula Nursery	1	To facilitate Transportation of Goods and people	4KM	Culvert Installation And Murraming
Sombo Junction –Lelu Area	2	Ease movement of persons	5Km	Culvert Installation And Murraming
Majimoto –Morombit	3	Ease movement of persons	6km	Culvert Installation And Murraming
Karap Suge-Morombit	4	Ease movement of persons	8KM	Culvert Installation And Murraming
Mulgul-Chilchila Secondary-Sombo Factory-Chepkendi Kapkurus-Kapluso	5	Ease movement of persons	10km	Opening of the roads, heavy grading, gravelling and Tarmac
Sorwet-Siwot Society- Siwot primary-Sereng Kaponyowo-Kapkures-chemobo-Samolel-Kipteris.	6	Ease movement of persons	9KM	Bush clearing, heavy Grading, gravelling and murram
Sorwet-Siwot-Sereng-Kipsegi-Kipkelion Road	7	Ease movement of persons	11KM	Bush clearing Opening of culverts, murram, grading and Graveling of the road
Mentera Dispensary Road	8	Ease access to health services	4KM	Bush clearing, heavy Grading, murram and Graveling
Siwot Primary School Road	9	Ease movement of persons	5KM	Bush clearing; heavy Grading, murram and Graveling
Museum Road And Beyond Koisegem	10	Ease movement of persons	6KM	Opening of the Roads, murraming and Graveling
Kamiwa Factory li-Kamiwa P.S	11	To facilitate Transportation of Goods and people	5Km	Grading, murraming and Graveling.
Kokwet-Kipkeigei-Kapkese	12	Accessibility to markets and institutions of learning	7Km	Bush clearing, heavy grading , culvert installation and gravelling
Kaplelit-Kamotos	13	Ease movement of persons	5Km	Grading, murraming and Graveling
Kaplelit-Tegat Factory	14	To facilitate Transportation of Goods and people	3Km	Opening of the roads, heavy grading, gravelling and Tarmac
Kokwet-Burutu-Kaplelit-	15	To facilitate Transportation of Goods and people	6km	Bush clearing; heavy Grading; gravelling and murram
Kaplelit-Timbilil-cherara Factory-Kamiwa Factory li	16	To facilitate Transportation of Goods and people	8Km	Bush clearing; Opening of culverts, murram, grading and Graveling of the road
Cherara-Ngirimori	17	Ease access to markets.	15Km	Bush clearing, heavy Grading, murram and Graveling
Sereng Dispensary-Boror Primary School	18	Ease access to markets.	8KM	Opening of the Road, Bush clearing; heavy Grading, murram and Graveling
Fort Ternan –Cherara-Kunyak Road	19	To facilitate Transportation of Goods and people	6km	Opening of the Roads, murraming and Graveling
Murgut Factory-Chilchila Secondary-Sombo-Maji Moto-Chemobo-Lelu	20	To facilitate Transportation of Goods and people	8KM	Road for Classification and Opening
Koisagat Primary-Chemobo-Kapkures Primary	21	To facilitate Transportation of Goods and people	10km	Road for Classification and Opening
Fort Ternan-Murgut-Tegat-Cherara-	22	Ease access to markets	9KM	Road for Classification and Opening
Miti Moja-Kaula –Koisagat-Sachangwan-Kokwet	23	Ease access to markets	11KM	Road for Classification and Opening
Koisagat Centre –Kamaua	24	To facilitate Transportation of Goods and people	4KM	Road for Classification and Opening
Forterman Bridge-Coffee Mill-Kapcheplanget	25	To facilitate Transportation of Goods and people	5KM	Road for Classification and Opening

Project Name Location/Ward/Constituency	Priority ranking	Objectives	Targets	Description of Activities
Pastor Tuei, Cherara- Kaplelit-Kamiwa-Kapkese	26	Ease access to markets	6KM	Road for Classification and Opening
Chepkita society- Kipteris Prim-Kaprogetuny- Tindiret Pry- Kerosiyot pry- Ndubusat	27	Ease access to markets	5Km	Road for Classification and Opening
Kisinende Factory- Kipsinende Pry-Kamiwas factory	28	To facilitate Transportation of Goods and people	7Km	Road for Classification and Opening
Makyolok Dispensary- Cheprioni factory 2-Kipteres river- tinderet primary	29	To facilitate Transportation of Goods and people	5Km	Road for Classification and Opening
Siwot primary- Siwot factory- John Koech Junction	30	Ease access to markets	3Km	Road for Classification and Opening
Kapsinga- Songoyet	31	Ease access to markets	6km	Road for Classification and Opening
Chepkendi bridge at joseph bills farm	32	To facilitate Transportation of Goods and people	6km	Needed To Be Reconstructed
Tuiyobei at paul mutais farm Bridge Chilchila ward	33	Accessibility to markets and institutions of learning	8KM	Needed To Be Reconstructed
Kapkositany Bridge	34	Ease movement of persons and goods	Complete and passable bridge	Needed To Be Reconstructed
Arap maiywa(lelu A Bridge)	35	Ease movement of persons and goods	Complete and passable bridge	Needed To Be Reconstructed
Murgut Bridge	36	Ease movement of persons and goods	Complete and passable bridge	Needed To Be Reconstructed
Kapchelogoi Jumbo River	37	Ease movement of persons and goods	Complete and passable bridge	Needed To Be Reconstructed
Proposed chepkotibek/teldet	38	Ease movement of persons and goods	Complete and passable bridge	To Be constructed
Sarwot bridge	40	To enhance connectivity within the ward and county	Complete and passable bridge	Construction of a bridge
Morombit – Kimugul bridge	41	To enhance connectivity within the ward and county	Complete and passable bridge	Construction of a bridge
Songonyet- Chepkechi bridge	42	To enhance connectivity within the ward and county	Complete and passable bridge	Construction of a bridge
Boma bridge	43	To enhance connectivity within the ward and county	Complete and passable bridge	Construction of a bridge
Cepmwor/Meshack bridge	44	To enhance connectivity within the ward and county	Complete and passable bridge	Construction of a bridge
Pastor Julias	45	To enhance connectivity within the ward and county	Complete and passable bridge	Construction of a bridge
Boror/Siret bridge	46	To enhance connectivity within the ward and county	Complete and passable bridge	Construction of a bridge
Mugut/Kaplelit bridge	47	To enhance connectivity within the ward and county	Complete and passable bridge	Construction of a bridge
Kap Mathias bridge	48	To enhance connectivity within the ward and county	Complete and passable bridge	Construction of a bridge
Paul Mutai/ Karapchelogoi	49	To enhance connectivity within the ward and county	Complete and passable bridge	Construction of a bridge
Too/Yapa	50	To enhance connectivity within the ward and county	Complete and passable bridge	Construction of a bridge
Kap Oliat	51	To enhance connectivity within the ward and county	Complete and passable bridge	Construction of a bridge
Sereng Centre – Kapkures Road – Bridge	52	Easy movement of persons and goods	9km	Bush clearing, heavy Grading, murrum and Graveling
<b>7. Kabianga/ Chemamul Ward</b>				
Kimunai thro' chesise to kipranyei road	1	Easy movement of persons and goods to market	6km	Grading and Graveling
Kiptome dispensary to Itondo bridge Sinonin to Kipseger Tea Buying Centre Nursery	1	Easy movement of persons and goods to mark	5Km	Opening of Drainage, Grading and Murraming
Kabianga tea factory/Seronei road	1		1.75km	Opening, installation of culverts Grading and Murraming
Kapmatayo to chemamul water protection road.	1	Easy movement of persons and goods to market	4KM	Grading and Graveling

Project Name Location/Ward/Constituency	Priority ranking	Objectives	Targets	Description of Activities
Seronei/Kurere road	1	Easy movement of persons and goods to market	6KM	Grading and Graveling
Kabianga Premier/Taplotin road	2	Easy movement of persons and goods to market	5KM	Tarmac
Kipyegon thro' kimunai to changware road	2	Easy movement of persons and goods to market	8KM	Grading and Graveling
Chebaraa/ tabet/chesise road	2	Easy movement of persons and goods to market	3km	Opening, Grading and Murraming
Chebaraa/Eworet/Kaplengenywo road	2	Easy movement of persons and goods to market	3km	Opening of Drainage, Grading and Murraming
Kapriro – Koiwalelach dispensary road	2	Easy movement of persons and goods to market	2km	Opening, Grading and Murraming
Sachangwan – Kapsomkoiyo – Kamachelai	2	Easy movement of persons and goods to market	1.5 km	Opening, Grading and Murraming
Kaprero – Barnei school	3	Easy movement of persons and goods to market	3 km	Opening, Grading and Murraming
Kaldit tea buying centre thro' kapkeronja to kabasweti kebeneti	3	Easy movement of persons and goods to market	10km	Grading and Graveling
Siongok academy road thro' kipsotet tea buying centre to Rwandit tea buying centre	4	Easy movement of persons and goods to market	9KM	Grading and Graveling
Kap Daniel Kipsotet tea buying centre thr' kapkures tea buying centre to museset tea buying centre	5	Easy movement of persons and goods to market	11KM	Grading and Graveling
Momul tea factory thro' Cheptulwo thro' Itondo pry school to Kapsioko main road.	6	Easy movement of persons and goods to market	6km	Grading and Graveling
Daniel ive plot to Itondo primary school.	7	Easy movement of persons and goods to market	8KM	Grading and Graveling
Chebirirbei thro' Chepnagai tea buying centre to Kibingei village.	8	Easy movement of persons and goods to market	10km	Grading and Graveling
Chepnyogaa thro' Chebirirbei to kebeneti	9	Easy movement of persons and goods to market	11KM	Tarmac
Ochi/Kibingei road	10	Easy movement of persons and goods to market	5Km	Grading and Graveling
Kwa Christopher Leitch –Kipkeurit bridge	11	Easy movement of persons and goods to market	7Km	Grading and Graveling
Kibingei tea farm/Ngainet road	12	Easy movement of persons and goods to market	5Km	Grading and Graveling
Serone/Tea farm road	13	Easy movement of persons and goods to market	3Km	Grading and Graveling
Seronei/Mosero road	14	Easy movement of persons and goods to market	6km	Grading and Graveling
ML 5/Maranathan road Kabianga Ward	15	Easy movement of persons and goods to market	6km	Grading and Graveling
Kapcheluch,Kabarsowach/Kaplutiet road	16	Easy movement of persons and goods to market	8KM	Grading and Graveling
Chepkutbei,Kiptuigoi/Kaplutiet road	17	Easy movement of persons and goods to market	6km	Grading and Graveling
Ainapsirek/Kaplutiet road	18	Easy movement of persons and goods to market	8KM	Grading and Graveling
Loving care school/Kiptuigoi	19	Easy movement of persons and goods to market	10km	Grading and Graveling
Kabianga Factory/MP road	20	Easy movement of persons and goods to market	9KM	Grading and Graveling
Chepngetiungy/Cheplebegon	21	Easy movement of persons and goods to market	11KM	Grading and Graveling
Chepngetuny/Seretut road	22	Easy movement of persons and goods to market	4KM	Grading and Graveling
Itondo primary school	23	Easy movement of persons and goods to market	5KM	Rehabilitation

Project Name Location/Ward/Constituency	Priority ranking	Objectives	Targets	Description of Activities
Kapkitony primary school	24	Easy movement of persons and goods to market	6KM	Rehabilitation
Kiptome dispensary to Itondo bridge Sinonin to Kipseger Tea Buying Centre Nursery	25	Easy movement of persons and goods to market		Opening of Drainage, Grading and Murraming
Kipseger Tea Buying Centre — Kipseger AGC — Kapsisywo	26	Ease movement of persons and goods	9KM	Opening of Drainage, Grading and Murraming
Mark Peter Primary School	27	Easy movement of persons and goods	5KM	Opening of Drainage, Grading and Murraming
Kiptome SS — Mark Peter Primary School Kabianga Ward	28	Ease movement of persons and goods	7.5KM	Opening of Drainage, Grading and Murraming
Kiptome SS – Kamawoi Dispensary Kabianga Ward	29	Easy movement of persons and goods	6KM	Opening of Drainage, Grading and Murraming
Kamawoi Dispensary — Chemolo Bridge.	30	Easy movement of persons and goods	9KM	Opening of Drainage, Grading and Murraming
Mark Peter School — Chepsogogo Sign post (Water Project)	31	Ease movement of persons and goods	7KM	Opening of Drainage, Grading and Murraming
Kapmaso tea buying centre – Kondamet – Kapzakaria	32	Easy movement of persons and goods to market	9KM	Opening of Drainage, Grading and Murraming
Kapmaso tea buying center – Chepkochum Kapchebet	33	Ease movement of persons and goods	5KM	Opening of Drainage, Grading and Murraming
Mobego – Kamaso milimani – arap Tuimising	34	Ease movement of persons and goods	6KM	Opening of Drainage, Grading and Murraming
<b>Bridges</b>				
Serone/Kurere bridge	1	Easy movement of persons and goods to market	Complete and passable bridge	Rehabilitation
Chemolo Bridge	1	Easy movement of persons and goods	Complete and passable bridge	Rehabilitation of the bridge
Kabianga bridge – Cheptagum – corner “C”	1	Easy movement of persons and goods to market	Complete and passable bridge	Rehabilitation of the bridge
Kiptome Dispensary to Chemolo Bridge	1	Easy movement of persons and goods to market	Complete and passable bridge	Opening of Drainage, Grading and Murraming
Kiptule – Simotwo Primary School	1	Easy movement of persons and goods	Complete and passable bridge	Opening of Drainage, Grading and Murraming
Chepnagai kibingei bridge	1	Easy movement of persons and goods to market	Complete and passable bridge	Rehabilitation
Kapsioko bridge	2	Easy movement of persons and goods to market	Complete and passable bridge	Rehabilitation
Mobet korgot-bureti bridge	3	Easy movement of persons and goods to market	Complete and passable bridge	Rehabilitation
Koiwalelach/mindilwet bridge	4	Easy movement of persons and goods to market	Complete and passable bridge	Rehabilitation
Kapruben/bureti bridge	5	Easy movement of persons and goods to market	Complete and passable bridge	Rehabilitation
Kapkeronja/kabosweti bridge	6	Easy movement of persons and goods to market	Complete and passable bridge	Rehabilitation
Kapriro changware bridge	7	Easy movement of persons and goods to market	Complete and passable bridge	Rehabilitation
Nyandika/kapkures bridge	8	Easy movement of persons and goods to market	Complete and passable bridge	Rehabilitation
Rwandit to kapkeburu bridge	9	Easy movement of persons and goods to market	Complete and passable bridge	Rehabilitation
Kapriro thro’ arap ngeno posho mill to kabasweti bridge	10	Easy movement of persons and goods to market	Complete and passable bridge	Rehabilitation
Kaldit bridge need culverts to chebaraa primary school	11	Easy movement of persons and goods to market	Complete and passable bridge	Rehabilitation
Cheptembe/kapkures bridge	12	Easy movement of persons and goods to market	Complete and passable bridge	Rehabilitation
Rokonget bridge – connecting Belgut/Bureti	13	Easy movement of persons and goods to market	Complete and passable bridge	Rehabilitation
Kibingei Tea farm bridge	43	Easy movement of persons and goods to market	Complete and passable bridge	Rehabilitation



Project Name Location/Ward/Constituency	Priority ranking	Objectives	Targets	Description of Activities
Sitany/Jamji bridge	45	Easy movement of persons and goods to market	Complete and passable bridge	Rehabilitation
Nyabangi/Kaplutiet bridge	46	Easy movement of persons and goods to market	Complete and passable bridge	Rehabilitation
Kabianga market bridge	47	Easy movement of persons and goods to market	Complete and passable bridge	Rehabilitation
Ngainet/chepnagai bridge	48	Easy movement of persons and goods to market	Complete and passable bridge	Rehabilitation
Kiptome Dispensary to Chemolo Bridge	49	Easy movement of persons and goods to market	Complete and passable bridge	Rehabilitation
Cheptaburur bridge	55	Ease movement of persons and goods	Complete and passable bridge	Rehabilitation of the bridge
Cheptigit Bridge (Dip) Kabianga Ward	57	Ease movement of persons and goods	Complete and passable bridge	Rehabilitation of the bridge
Itondo Bridge	58	Ease movement of persons and goods	Complete and passable bridge	Rehabilitation of the bridge
Kapkeburu bridge	59	Ease movement of persons and goods	Complete and passable bridge	Rehabilitation of the bridge
Kapkat bridge	60	Ease movement of persons and goods	Complete and passable bridge	Rehabilitation of the bridge
Nyabangi – Kaplutiet Bridge	62	Easy movement of persons and goods	Complete and passable bridge	Rehabilitate
Mobego – Nyabangi Bridge	63	To facilitate connectivity of the road.	Complete and passable bridge	Rehabilitate
Seronei/Rokonget bridge	64	Easy movement of persons and goods to market	Complete and passable bridge	Rehabilitation
Cheptigit Bridge (Dip)	76	Easy movement of persons	Complete and passable bridge	Rehabilitation of the bridge
Nyabangi – Kaplutiet Bridge	85	Easy movement of persons and goods	Complete and passable bridge	Rehabilitate
Mobego – Nyabangi Bridge	86	To facilitate connectivity of the road.	Complete and passable bridge	Rehabilitate
<b>8. KAMASIAN WARD</b>				
Chepseon – Kebeneti	1	To facilitate Transportation of Goods and people	35KM	Tarmac
Kasheen T/C – Kasheen Secondary School – Borowet Primary School Bridge Lelechwet Dispensary.	2	Ease movement of persons	7km	To be Repaired
Mutai Centre to Tinga – Farm.	2	Ease access to markets and To facilitate Transportation of Goods and people	4km	Bush clearing, heavy grading, culvert installation and gravelling
Kasheen Market To Tuiyobei (Kipsonget River)	3	To facilitate Transportation of Goods and people	2.5km	Opening of the Roads, murraming and Graveling
Mutaragon Factory to Kutuny Centre.	4	To enhance accessibility to markets and institutions of learning	3km	Bush clearing Opening of culverts, murram, grading and Graveling of the road
Leldet Sign – Board To Kipsegi Primary School.	5	Ease movement of persons	4km	Opening of the roads, heavy grading, gravelling and Tarmac
Kebeneti-Market through Ndupusat to Nyairibo Primary School.	6	To facilitate Transportation of Goods and people	2km	Bush clearing, heavy Grading, gravelling and murram
Lelu Market (Bridge) To Kipteris (Fonter)	7	To facilitate Transportation of Goods and people	8km	Bush clearing; Opening of culverts, murram, grading and Graveling of the road
Kebeneti-Market to Centre Juu (Saoset)	8	Ease access to markets	7km	Opening of the roads, heavy grading, gravelling and Tarmac
Kapkures Location to Centre Juu.	9	To Ease transportation of agricultural goods and people.	2km	Bush clearing, heavy Grading, gravelling and murram



Project Name Location/Ward/Constituency	Priority ranking	Objectives	Targets	Description of Activities
Morau – Tachasis Road/Bridge	10	Ease movement of persons	9km	To be Repaired
Kamasian to Tinga – Farm.	11	To promote accessibility to the markets and institutions.	4kmm	Opening of the roads, heavy grading, gravelling and Tarmac
Mutaragon Factory to Nyairoki Primary School End Songonyet Farm.	12	To ease access to the market.	7km	Bush clearing, heavy Grading, murrum and Graveling
Kapkures Bridge To Kerenget Primary School	13	To ease accessibility within the ward and markets.	4.5km	Bush clearing; heavy Grading, murrum and Graveling
Mutai to Kipsegi Primary School.	14	Ease movement of persons	5km	Grading, murraming and Graveling.
Chepseon – Kebeneti – Fort Tenant Road.	15	Ease access to markets	6km	Bush clearing, heavy Grading, gravelling and murrum
Mutai – Murau – Borowet – Kasheen.	16	Ease movement of persons	4km	Bush clearing, Opening of culverts, murrum, grading and Graveling of the road
Kebeneti –Ndbusat – Nyairobi – Mutaragon Factory Kamasian Ward	16	To Ease transportation of agricultural goods and people.	3.5km	Bush clearing; heavy Grading, murrum and Graveling
Kebeneti – Saoaset – Kamasian.	17	Accessibility to markets and institutions of learning	8km	Opening of the Roads, murraming and Graveling
Mutaragon Factory – Morero – Kutung.	18	To ease access to the market.	6km	Grading, murraming and Graveling.
Mnanda – Mtaragon Health Centre Morero.	19	To ease accessibility within the ward and markets.	1.5km	Bush clearing, heavy grading , culvert installation and gravelling
Mtaragon Factory – Mtaragon Baptist – Bartera School – Lelu Centre	20	To Ease transportation of Agricultural goods and people	3km	Grading, murraming and Graveling
Kamasian – Tinga Farm St.Francis Hospital Kamasian Ward	21	Facilitate Transportation of Goods and people.	3.7km	Grading and Murraming
Mibei Junction - Saoset Primary – Centre Juu – Kutung Primary	22	To promote accessibility to the markets and institutions.	9km	Grading and Murraming
Mutaragon - Kutung – Mugu Manne	23	To Ease transportation of agricultural goods and people.	6km	Grading and Murraming
St.Francis - Kuture Primary – Taaach-Asis Centre	24	To enhance accessibility to markets and institutions of learning	2km	Grading and Murraming
Centre – Juu – Kaboloin – Kebeneti Market	25	To ease access to the market.	5.5km	Grading and Murraming
Kimolgetit/Morau. Bridge	26	To ease accessibility within the ward and markets.	4.5km	To be constructed and repaired
Kapkures/Kamtego. Bridge Kamasian Ward	27	Ease access to markets	3km	To be Repaired
Tingatela – Kaplaba. Bridge	28	To facilitate Transportation of Goods and people	9km	To be Repaired
Bartera – Kamtego – Lelechwet Dispensary Bridge.	29	Ease access to health services	5km	To be Repaired
Morau – Masibun Road/Bridge.	30	Ease movement of persons	4km	To be Repaired
Kimogolit Bridge – Kaptebeswet Coffee Factory – Tingatela Social Centre	31	To facilitate Transportation of Goods and people	3.5km	To be Repaired
Kebeneti – Saoset (Kwa Shadrack) Bridge	32	To facilitate Transportation of Goods and people	2km	Construction and repair
Mnanda – Health Centre Bridge.	33	Ease access to health services	1km	Construction
Factory – Baptist Bridge.	34	To facilitate Transportation of Goods and people	0.5km	Bush clearing
Factory – Morero Bridge.	35	To facilitate Transportation of Goods and people	1km	Opening of culverts, murrum, grading and Graveling of the road
Mtaragon Centre – Bartera Bridge.	36	Ease access to markets	2km	Bush clearing

Project Name Location/Ward/Constituency	Priority ranking	Objectives	Targets	Description of Activities
Kebeneti – Jamke Bridge.	37	Accessibility to markets and institutions of learning	3km	Opening of culverts, murrum, grading and Graveling of the road
Kebeneti – Koisiet Bridge.	38	To facilitate Transportation of Goods and people	5km	Bush clearing
Mtaragon – Nyairobi Bridge.	39	Ease movement of persons	2.5km	Opening of culverts, murrum, grading and Graveling of the road
Kamasian – Tinga farm –Kutung	40	To facilitate Transportation of Goods and people	4km	Bush clearing
Kasheen – Kipsongol – Sereng	41	To facilitate Transportation of Goods and people	3.5km	Opening of culverts, murrum, grading and Graveling of the road
Mutai – Tinga farm – Kasheen	42	To facilitate Transportation of Goods and people	2km	Bush clearing
Mutaragon factory – Kutung	44	To facilitate Transportation of Goods and people	7km	Opening of culverts, murrum, grading and Graveling of the road
Lelu Center – Bartera Primary Road	44	To facilitate Transportation of Goods and people	1km	Bush clearing; Opening of culverts, murrum, grading and Graveling of the road
Murau – Segetet road	45	To facilitate Transportation of Goods and people	2km	Bush clearing; Opening of culverts, murrum, grading and Graveling of the road
Kapkures – Kamtego – Saoset	46	To facilitate Transportation of Goods and people	2.5km	Bush clearing; Opening of culverts, murrum, grading and Graveling of the road
Blue Hills – Kipsigisereng road	47	To facilitate Transportation of Goods and people	1.7km	Bush clearing; Opening of culverts, murrum, grading and Graveling of the road
Molgit Bridge – Kaptobot junction road	48	To facilitate Transportation of Goods and people	3km	Bush clearing; Opening of culverts, murrum, grading and Graveling of the road
Leldet junction – Polytechnic – kipsegi road	49	To facilitate Transportation of Goods and people	2km	Bush clearing; Opening of culverts, murrum, grading and Graveling of the road
<b>Bridges</b>				
Kimologit Bridge	1	To enhance connectivity to the markets	Complete and passable bridge	Construction of a footbridge
Kapkures Bridge	2	To enhance connectivity to the markets	Complete and passable bridge	Construction of a footbridge
Lelu Center Bridge	3	To enhance connectivity to the markets	Complete and passable bridge	Construction of a footbridge
<b>9. Kapkatet Ward</b>				
Eggesiek-Itoik	1	Ease movement of people and goods	1km	Opening of culverts, murrum, grading and Graveling of the road
Chebitet-Koitabai	2	Ease movement of people and goods	2km	Bush clearing
Kapkatet Hospital-Daraja sita	3	Ease movement of people and goods	3km	Opening of culverts, murrum, grading and Graveling of the road
Sosit cheptembe-Kaptirbet (kito)	4	Ease movement of people and goods	5km	Bush clearing
Chebitet-Sosit Dispensary	5	Ease movement of people and goods	2.5km	Opening of culverts, murrum, grading and Graveling of the road
Chematich-Kaptirbet	6	Ease movement of people and goods	4km	Bush clearing
Koitabai-Mabwaita	7	Ease movement of people and goods	3.5km	Opening of culverts, murrum, grading and Graveling of the road
Kapkatet-Kamachumo	8	Ease movement of people and goods	5KM	Opening of culverts, murrum, grading and Graveling of the

Project Name Location/Ward/Constituency	Priority ranking	Objectives	Targets	Description of Activities
				road
Kapkatet-Kapkatet village	9	Ease movement of people and goods	6KM	Bush clearing ,installation of culverts, grading and gravelling
Kipkosil- Upper hill	10	Ease movement of people and goods	2 KM	Bush clearing ,installation of culverts, grading and gravelling
Morit- Chebucha	11	Ease movement of people and goods	1 KM	Bush clearing ,installation of culverts, grading and gravelling
Chebucha- Meturi	12	Ease movement of people and goods	3 KM	Bush clearing ,installation of culverts, grading and gravelling
Chebucha- Eggesiek	13	To facilitate movement of persons and goods	2 KM	Bush clearing ,installation of culverts, grading and gravelling
Emmanuel sec. sch- Itoik	14	Easy movement of persons	0.7 KM	Bush clearing ,installation of culverts, grading and gravelling
Itoik- Samuget	15	Ease movement of people and goods to markets	0.5 KM	Bush clearing ,installation of culverts, grading and gravelling
Nganaget Pry- Kighway	16	Easy movement of persons	0.5 KM	Bush clearing ,installation of culverts, grading and gravelling
Kisiet tea buying center- Kaptirbet tea buying center	17	Easy movement of persons	2 KM	Bush clearing ,installation of culverts, grading and gravelling
Kaptirbet tea buying center- Ngesumin bridge	18	To promote interconnectivity within the ward.	2 KM	Bush clearing ,installation of culverts, grading and gravelling
Chebitet Junction- Kaptebengwet tea buying center- bridge	19	To facilitate movement of persons and goods	2 KM	Bush clearing ,installation of culverts, grading and gravelling
Chebitet AIC-bridge	20	Easy movement of persons	0.5 KM	Bush clearing ,installation of culverts, grading and gravelling
Kenen tae buying center- cheptangulgei	21	Ease movement of people and goods to markets	0.6 KM	Bush clearing ,installation of culverts, grading and gravelling
Tungururwet-Brick site	22	Easy movement of persons	1.5 KM	Bush clearing ,installation of culverts, grading and gravelling
Mabwaita tea buying center- brick site	23	Easy movement of persons	1.5 KM	Bush clearing ,installation of culverts, grading and gravelling
Sosit- kimugul- Ngesumin bridge	24	To promote interconnectivity within the ward.	1 KM	Bush clearing ,installation of culverts, grading and gravelling
Chief office- Kimugul junction	25	To facilitate movement of persons and goods	0.7KM	Bush clearing ,installation of culverts, grading and gravelling
Kap Joseph- IFC church	26	Easy movement of persons	1.5 KM	Bush clearing ,installation of culverts, grading and gravelling
<b>BRIDGES</b>				
Eggesiek- Itoik	1	To Ease transportation of agricultural goods and people.	Complete and passable bridge	Construction of a bridge
Kaptirbet- Chematich	2	To Ease transportation of agricultural goods and people.	Complete and passable bridge	Construction of a bridge
Koitabei-Mabwaita	3	To Ease transportation of agricultural goods and people.	Complete and passable bridge	Construction of a bridge
Sosit- Kito	4	To Ease transportation of agricultural goods and people.	Complete and passable bridge	Construction of a bridge
Kimugul- Ngesumin	5	To Ease transportation of agricultural goods and people.	Complete and passable bridge	Construction of a bridge

Project Name Location/Ward/Constituency	Priority ranking	Objectives	Targets	Description of Activities
<b>10. Kapkugerwet Ward</b>				
Township – Sumeiyom – Boito road	1	To facilitate movement of persons and goods	6. 5km	Expansion and murraming
Township – keongo – Kapsigong road	2	Easy movement of persons	4km	Expansion and Tarmacking
Keongo – St Joseph – Site and service road.	3	Ease movement of people and goods to markets	2km	Expansion and murraming
Kericho – Kipchimchim road	4	Easy movement of persons	3km	Expansion and murraming
Kapsigong – Chemugusu – Brook and Ngororgaa feeder roads.	5	Easy movement of persons	5km	Expansion and murraming
Kebenet – Keongo and Urua road	6	To promote interconnectivity within the ward.	6.5km	Expansion and murraming
Keongo – sumeiyon road	7	To facilitate movement of persons and goods	4km	Expansion and murraming
Kapkuganwet – Kipchimchim – Kergo – Nyagacho road	8	Easy movement of persons	3.5km	Expansion and Tarmacking
Tea hotel – Saramek	9	Easy movement of persons	2km	Expansion and Tarmacking
Stadium – Site & service road	10	Ease movement of people and goods to markets	7km	Expansion and murraming
Sumeiyon – Chelogon – Chepsetyon	11	Easy movement of persons	5.5km	Expansion and murraming
Kwa Maiko – Laibon road	12	Easy movement of persons	5km	Expansion and murraming
Mid west – Emmanuel road	13	Easy movement of persons	2km	Expansion and murraming
<b>11. Kaplelartet Ward</b>				
Sigowet – Kapsorok Road	1	To Ease transportation of Agricultural to market goods and people	5km	Opening of the roads, heavy grading, gravelling and Tarmac
Bamgoror – Sondu Road	2	To ease access to markets and institutions	6km	Bush clearing, heavy Grading, gravelling and murram
Chepkemel – Kapsomboch – Kapsorok Road	3	Facilitate Transportation of Goods and people	12KM	Opening of culverts, murram, grading and Graveling of the road
Kapsomboch – Cheptagum – Mutwot Road	4	To Ease transportation of agricultural goods and people.	10KM	Bush clearing, heavy Grading, murram and Graveling
Sondu - Sumeek -Tilibe - Kaplelartet – Kapsomboch – Tabarit/Soliat Road	5	Accessibility to markets and institutions of learning	10KM	Opening of the road, heavy Grading, murram and Graveling
Kaplelartet – Sime – Sigowet Road	6	To ease access to the market and other institutions	5KM	Opening of the Roads, murraming and Graveling
Kona Sita – Tea Buying Centre – Sumeek Pri. Sch. Road	7	To ease accessibility within the ward and markets.	11KM	Grading, murraming and Graveling.
Kaplelartet – Tabaita Kamungelwo road	8	To Facilitate transportation of Agricultural goods and people	4KM	Culvert installation, gravelling Bush clearing and heavy Grading
Kiptere – Mutwot – Maariat – Chepkemel	9	To ease access to markets and institutions	6KM	Grading, murraming and Graveling
Kabwos – Tabarit – Soliat Sugar factory Road	10	To Facilitate Transportation of Goods and people.	3KM	Opening of the Road, Grading, murraming and Graveling
Kapkatet Tea Buying Center – Musaria Pri. Sch. Road	11	To promote accessibility to the markets and learning institutions.	4KM	Bush clearing, grading, and Graveling
Chepkemel Pri. – Tilibe – Kaptebwo Tea Buying Center – Chepkemel Tea Buying Center Rd	12	To Ease transportation of agricultural goods and people.	5KM	Grading, Graveling and Murraming
Samisbei – Kapsiti Border Rd	13	Facilitate Access to learning institutions, markets and health	3.5KM	Graveling and Murraming

Project Name Location/Ward/Constituency	Priority ranking	Objectives	Targets	Description of Activities
		facilities		
Chepkemel Center – Catholic Church – Kapkoita Nursery – Simestream	14	Inter location connectivity and markets	6KM	Bush clearing, grading & gravelling
Emdit Pri. – Cheptagum Pri. – Mutwot Rd	15	Security road, access to markets and inter county connectivity	3.2KM	Bush clearing, heavy grading , culvert installation and gravelling
Kapsomboch – Rokoret – Kaplelartet Rd	17	To Ease transportation of Agricultural goods and people to market	4.5KM	Culvert installation, grading and graveling
Kapsomboch – Kapwos – Tabarit Rd	18	To ease access to markets and institutions	8KM	Culvert installation, grading and graveling
Koiyat Buying Center – Iraa Market	19	Facilitate Transportation of Goods and people	9KM	Bush clearing, heavy grading, culvert installation and gravelling
Iraa Market – Tabarit Rd	20	To Ease transportation of agricultural goods and people	6KM	Bush clearing, grading and gravelling
Kiplelgutik – Kimorogo Pri	21	To promote accessibility to the markets and institutions.	3KM	Culvert installation, grading and graveling
Tuiyabei Coffee Factory – Singoronik Pri. Rd	22	To enhance accessibility to markets and institutions of learning	4KM	Bush clearing, heavy grading, culvert installation and gravelling
Kibirirut Cattle Dip – Tabaita Rd	23	To ease access to the market.	5KM	Culvert installation, grading and graveling
Tuiyabei – Borelwek Barakeiwet – Kolwet Bridge	24	To ease accessibility within the ward and markets.	3.5KM	Bush clearing, grading& gravelling
Kiptere Market – Chebet Ngariet Bridge	25	To Ease transportation of Agricultural goods and people	6KM	Bush clearing, heavy grading, culvert installation and gravelling
Kiptere Poly – Itibet Dispensary Bridge – Kiplelgutik	26	Ease access to health services	3.2KM	Opening of the roads, heavy grading, gravelling and Tarmac
Kalyongwet – Kesengin Bridge	27	To ease access to markets and institutions	6.7KM	Bush clearing, heavy Grading, gravelling and murrum
Kibirirut – Iraa Rd	28	Facilitate Transportation of Goods and people.	4.5KM	Bush clearing Opening of culverts, murrum, grading and Graveling of the road
Kiptere Tea Panda – Tuiyobei Bridge – Singoronik.	29	To promote accessibility to the markets and institutions.	8KM	Bush clearing, heavy Grading, murrum and Graveling
Sondu – Tabaita – Bangoror/Dot com Rd	30	To Ease transportation of agricultural goods and people.	Complete and passable bridge	Bush clearing heavy Grading, murrum and Graveling
Baragwet Bridge	31	To enhance accessibility to markets and institutions of learning	Complete and passable bridge	Opening of the Roads, murrum and Graveling
Chepkonye Bridge	32	To ease access to the market.	Complete and passable bridge	Grading, murrum and Graveling.
Cherote – Sondu Rd	33	To ease accessibility within the ward and markets.	4KM	Bush clearing, heavy grading, culvert installation and gravelling
Nyalilbuch – Kamolok Rd	34	To facilitate Transportation of Goods and people	5KM	Grading, murrum and Graveling
Kapsitil – Kadinda Rd	35	To facilitate Transportation of Goods and people	3.5KM	Opening of the roads, heavy grading, gravelling and Tarmac
Barugor – Junction – Bondani	36	To facilitate Transportation of Goods and people	6KM	Bush clearing; heavy Grading; gravelling and murrum
Barugor – Samobei	37	Accessibility to markets and institutions of learning	3KM	Bush clearing Opening of culverts, murrum, grading and Graveling of the road

Project Name Location/Ward/Constituency	Priority ranking	Objectives	Targets	Description of Activities
Kaplelartet – Kadunda Rd	38	To facilitate Transportation of Goods and people	4KM	Bush clearing, heavy Grading, murrum and Graveling
Kapsotomen – Sondu	39	To facilitate Transportation of Goods and people	5KM	Bush clearing heavy Grading, murrum and Graveling
Nyalilbuch – Sumeek Rd	40	To facilitate Transportation of Goods and people	3.5KM	Opening of the Roads, murraming and Graveling
Boryowek – Kamolok – Nyalilbuch Rd	41	To facilitate Transportation of Goods and people	6KM	Grading, murraming and Graveling.
Kiptere Market – Chebet – Ngariet Bridge	42	To ease access to markets and institutions	3.2KM	Bush clearing, heavy grading , culvert installation and graveling
Kiptere Poly – Itibet Dispensary Bridge – Kiplel gutik	43	Facilitate Transportation of Goods and people.	6.7KM	Grading, murraming and Graveling
Kitagaa – Kamogol Nursery	44	To promote accessibility to the markets and institutions	4.5KM	Opening of the roads, heavy grading, graveling and Tarmac
Rokwet – Chepkoye	45	To Ease transportation of agricultural goods and people.	8KM	Bush clearing, heavy Grading, graveling and murrum
Emdit – Kibirgot	46	Accessibility to markets and institutions of learning	9KM	Bush clearing, opening of culverts, murrum, grading and Graveling of the road
Emdit – Kapsomboch/Kapsorok rd	47	To ease access to the market.	10KM	Bush clearing, heavy Grading, murrum and Graveling
Panda Koiyat – Sachangwan – Iraa market	48	To Ease transportation of agricultural goods and people.	8KM	Bush clearing, heavy Grading, graveling and murrum
Panda Koiyat – Singoronik School – Sachangwan	49	To Ease transportation of agricultural goods and people.	3KM	Bush clearing, heavy Grading, graveling and murrum
Sachangwan – Iraa Primary	50	Accessibility to markets and institutions of learning	4KM	Bush clearing, opening of culverts, murrum, grading and Graveling of the road
Tuiyobei – Singoronik – Kipsewer – Iraa market	51	Accessibility to markets and institutions of learning	9KM	Bush clearing, opening of culverts, murrum, grading and Graveling of the road
Kipsewer – Kimongo Primary	52	Accessibility to markets and institutions of learning	6KM	Bush clearing, opening of culverts, murrum, grading and Graveling of the road
Cheptagum – Iraa Primary – Masere Market	53	Accessibility to markets and institutions of learning	8KM	Bush clearing, opening of culverts, murrum, grading and Graveling of the road
Full Gospel Legutick –Kolwet River	54	Accessibility to markets and institutions of learning	2KM	Bush clearing, opening of culverts, murrum, grading and Graveling of the road
Kibirigut Dip – Kapkawa – Barakawet Bridge	55	Accessibility to markets and institutions of learning	4KM	Bush clearing, opening of culverts, murrum, grading and Graveling of the road
Kapkawa – boiyot – Iraa Market	56	Accessibility to markets and institutions of learning	5KM	Bush clearing, opening of culverts, murrum, grading and Graveling of the road
<b>Bridges</b>				
Mutwot	1	To enhance connectivity to the markets	Complete and passable bridge	Construction of a footbridge
Sime	2	To enhance connectivity to the markets	Complete and passable bridge	Construction of a footbridge
Kamulkelwo	3	To enhance connectivity to the markets	Complete and passable bridge	Construction of a footbridge
Baregeiywet	4	To enhance connectivity to the	Complete and passable bridge	Construction of a footbridge

Project Name Location/Ward/Constituency	Priority ranking	Objectives	Targets	Description of Activities
		markets		
Kimorogo	5	To enhance connectivity to the markets	Complete and passable bridge	Construction of a footbridge
<b>12. Kapsaos Ward</b>				
Cepkitaach – Itoibei – Torochgaa – Chepngobob – Maso	1	To Ease transportation of Agricultural to market goods and people	7km	Bush clearing, heavy grading, culvert installation and gravelling
Chepkitaach – Kiptegan Dip – Tabet pry – Koigaron pry – Koibeyot pry	2	To ease access to markets and institutions	20Km	Culvert installation, grading and graveling
Chepngobob pry – Koigaron pry (via Quarry)	3	Facilitate Transportation of Goods and people.	3 km	Bush clearing, grading and graveling
Kwa Charles – Lelagoi – Chepngobob Sec	4	Accessibility to markets and institutions of learning	6Km	Bush clearing, heavy grading, culvert installation and gravelling
Kapkatet – Kiburuny Kondamet – Moiywet	5	Ease access to markets and To facilitate Transportation of Goods and people	2km	Culvert installation, grading and graveling
Torochgaa – Lelagoi – Mangwein Junction	6	Access to learning institutions, markets and health facilities	4km	Bush clearing, grading& graveling
Tabet pry – Chemagaldit village	7	To Ease transportation of Agricultural to market goods and people	3km	Bush clearing, heavy grading, culvert installation and gravelling
Manyoror Sign post – Samuel Kerio	8	To ease access to markets and institutions	1 Km	Opening of the roads, heavy grading, gravelling and Tarmac
Samuel Kerio – Koibeyot bridge	9	Facilitate Transportation of Goods and people.	1km	Bush clearing, heavy Grading, gravelling and murrum
Samuel Kerio – Soitaran Quarry	10	Accessibility to markets and institutions of learning	2km	Bush clearing, grading& graveling
Makiker river bridge Jackson Chebochok – Cheribo pry	11	Ease access to markets and To facilitate Transportation of Goods and people	4 km	Bush clearing, heavy grading, culvert installation and gravelling
Arap Cheboseron via Mboya to Kababonya	12	Access to learning institutions, markets and health facilities	1 km	Opening of the roads, heavy grading, gravelling and Tarmac
From dispensary via Cheribo pry Sch via Chebigen to Buchenge	13	To Ease transportation of Agricultural to market goods and people	20km	Bush clearing, heavy Grading, gravelling and murrum
Maina's place – Chemagaldit pry School	14	To ease access to markets and institutions	½ km	Bush clearing, heavy grading, culvert installation and gravelling
Tegunot – Koigaron pry School – Chepngobob pry – Kapcheptoror	15	Facilitate Transportation of Goods and people.	15km	Culvert installation, grading and graveling
Koigaron pry – Koibeyot pry – Arap Mengich	16	Accessibility to markets and institutions of learning	7km	Bush clearing, grading and graveling
Koibeyot bridge – Koibeyot primary school	17	Ease access to markets and To facilitate Transportation of Goods and people	1.5km	Bush clearing, heavy grading, culvert installation and gravelling
Manyoror bridge – Arap Sambu	18	Access to learning institutions, markets and health facilities	1km	Culvert installation, grading and graveling
Manyoror bridge – KapJosea – Kapmunai	19	To Ease transportation of Agricultural to market goods and people	2km	Bush clearing, grading& graveling
Kapsungugan via arap kilel – Kapsolian	20	To ease access to markets and institutions	3km	Bush clearing, heavy grading, culvert installation and gravelling



Project Name Location/Ward/Constituency	Priority ranking	Objectives	Targets	Description of Activities
Arap Sambu via Kapmut Kasit – Maso	21	Facilitate Transportation of Goods and people.	2km	Opening of the roads, heavy grading, gravelling and Tarmac
Manyoror Shopping Centre – Manyoror pry School	22	Accessibility to markets and institutions of learning	½ km	Bush clearing, heavy Grading, gravelling and murrum
Samoei via Tabet pry School – Torochgaa	23	Ease access to markets and To facilitate Transportation of Goods and people	5km	Bush clearing, heavy grading, culvert installation and gravelling
Samoei via Tabet pry School – Torochgaa	24	Access to learning institutions, markets and health facilities	5km	Culvert installation, grading and graveling
Arap Tegere – Kapsumeiyon	25	To Ease transportation of Agricultural to market goods and people	2.5km	Bush clearing, grading and graveling
Samoei Centre via Kapsalei – Kapmungei – Tendwet	26	To ease access to markets and institutions	15km	Bush clearing, heavy grading, culvert installation and gravelling
Manyoror Centre – Daniel Koskei	27	Facilitate Transportation of Goods and people.	2.5km	Culvert installation, grading and graveling
Mureret Shooing Centre – Cherungus	28	Accessibility to markets and institutions of learning	1.5km	Bush clearing, grading& graveling
Mureret Centre via Maso AIC – Maso Centre	29	Ease access to markets and To facilitate Transportation of Goods and people	2.5km	Bush clearing, heavy grading, culvert installation and gravelling
Koibeyot Dip via Samaria – Kaptorongei	30	Access to learning institutions, markets and health facilities	1.5km	Opening of the roads, heavy grading, gravelling and Tarmac
Cherungus via Samaria – Tabain	31	To Ease transportation of Agricultural to market goods and people	2.5km	Bush clearing, heavy Grading, gravelling and murrum
Koigaron – Sugutek – Kwa Rongoe – Maso AIC – Maso Centre	32	To ease access to markets and institutions	5km	Bush clearing, heavy grading, culvert installation and gravelling
Maso Centre via Kwa Bengat – Kap Isaiah – Maso Centre	33	Facilitate transportation of Goods and people.	3km	Culvert installation, grading and graveling
Maso Centre – Arap Twolyon	34	Accessibility to markets and institutions of learning	2km	Bush clearing, grading and graveling
Maso Centre – Cheptuiyet P.A.G – A.G.C (Kap Meja)	35	Ease access to markets and To facilitate Transportation of Goods and people	2km	Bush clearing, heavy grading, culvert installation and gravelling
Maso AIC – Bagao via KapMeja	36	Access to learning institutions, markets and health facilities	3km	Culvert installation, grading and graveling
KapMeja – Arap Sigirai – Arap Cheboyo	37	To Ease transportation of Agricultural to market goods and people	1km	Bush clearing, grading& graveling
Maso Centre – Bagao via Maso Primary School	38	To ease access to markets and institutions	1km	Bush clearing, heavy grading, culvert installation and gravelling
Kapkiam (Tendwet Market) – Tabain / Buchenge Shops	39	Facilitate Transportation of Goods and people.	18km	Opening of the roads, heavy grading, gravelling and Tarmac
Kapkiam (Tendwet Shops) – Kapkiam Primary School	40	Accessibility to markets and institutions of learning	3km	Bush clearing, heavy Grading, gravelling and murrum
Kipkelion Kericho road – Kaboloin Primary School	41	Ease access to markets and To facilitate Transportation of Goods and people	2km	Bush clearing, heavy grading, culvert installation and gravelling
Binyiny village – Kaboloin – Ainapsosiot village	42	Access to learning institutions, markets and health facilities	1.5km	Culvert installation, grading and graveling
Kipkelion Shops – Bei Moi – Chebigen Primary School	43	To Ease transportation of Agricultural to market goods and people	4km	Bush clearing, grading and graveling



Project Name Location/Ward/Constituency	Priority ranking	Objectives	Targets	Description of Activities
Kondamet village main road – Kipkelion – Kaboloin Catholic Church	44	To ease access to markets and institutions	4km	Bush clearing, heavy grading, culvert installation and gravelling
Kondamet (Kipkelion main road) – Kapsailangwa village – Ainapsosiot village	45	Facilitate Transportation of Goods and people.	6km	Culvert installation, grading and graveling
Tendwet/ Buchenge road – Bechulelach bridge – Ainapsosiot Primary School	46	Accessibility to markets and institutions of learning	5km	Bush clearing, grading& graveling
Tendwet shops – Kapsilangwa village	47	Ease access to markets and To facilitate Transportation of Goods and people	4km	Bush clearing, heavy grading, culvert installation and gravelling
Chesumot village – Chebigen Secondary School	48	Access to learning institutions, markets and health facilities	4km	Opening of the roads, heavy grading, gravelling and Tarmac
Kapkiam Primary School – Bei Moi – Kapsigirio village	49	To Ease transportation of Agricultural to market goods and people	3km	Bush clearing, heavy Grading, gravelling and murrum
Tabain shops – Sinendet Primary School	50	To ease access to markets and institutions	6km	Bush clearing, heavy grading, culvert installation and gravelling
Buchenge School – Koingoror – Soitaran – Manyoror)	51	Facilitate Transportation of Goods and people.	3km	Culvert installation, grading and graveling
Ainapsosiot cattle dip – Ainapsosiot river – Kapseger	52	Accessibility to markets and institutions of learning	5km	Bush clearing, grading and graveling
Nursery Kondamet – Buchenge	53	Ease access to markets and To facilitate Transportation of Goods and people	2km	Bush clearing, heavy grading, culvert installation and gravelling
Kapriwet – Kapnandin	54	Access to learning institutions, markets and health facilities	3km	Culvert installation, grading and graveling
Cheribo Pry School – Chebigen – Joel Ruto's	55	To Ease transportation of Agricultural to market goods and people	2km	Bush clearing, grading& graveling
Arap Busienei – Arap Marisin – Chebigen – Kimultion	56	To ease access to markets and institutions	3km	Bush clearing, heavy grading, culvert installation and gravelling
Buchenge – Talatany – Kapseger	57	Facilitate Transportation of Goods and people.	5km	Opening of the roads, heavy grading, gravelling and Tarmac
Buchenge dip – Chesosian – Kapseger	58	Accessibility to markets and institutions of learning	5km	Bush clearing, heavy Grading, gravelling and murrum
Buchenge soko – Chebigen	59	Ease access to markets and To facilitate Transportation of Goods and people	3km	Bush clearing, heavy grading, culvert installation and gravelling
Manyoror – Otui	60	Access to learning institutions, markets and health facilities	3km	Culvert installation, grading and graveling
Chebigen – Stadaran – Samaria Pry School	61	To Ease transportation of Agricultural to market goods and people	5km	Bush clearing, grading and graveling
Chebigen – Samaria Pry School	62	To ease access to markets and institutions	5km	Bush clearing, heavy grading, culvert installation and gravelling
Manyoror dispensary – Stadaran – Buchenge	63	Facilitate Transportation of Goods and people.	25km	Culvert installation, grading and graveling
Kapsaos – Kipsigori	64	Accessibility to markets and institutions of learning	5km	Bush clearing, grading& graveling
Chesumot – Chebigen	65	Ease access to markets and To facilitate Transportation of Goods and people	4km	Bush clearing, heavy grading, culvert installation and gravelling
Manyoror – Kipsigori	66	Access to learning institutions, markets and health facilities	10km	Opening of the roads, heavy grading, gravelling and Tarmac

Project Name Location/Ward/Constituency	Priority ranking	Objectives	Targets	Description of Activities
Kapsaos market – Kipsigori	67	Facilitate Transportation of Goods and people.	8km	Bush clearing, heavy Grading, gravelling and murram
Kapsaos market – Kipsigori upper	68	Accessibility to markets and institutions of learning	3km	Bush clearing, heavy grading, culvert installation and gravelling
Kapmarek Karasit – Kapngetuny	69	Ease access to markets and To facilitate Transportation of Goods and people	2km	Culvert installation, grading and graveling
Kapsaos – Chagaik	70	Access to learning institutions, markets and health facilities	4km	Bush clearing, grading and graveling
Manyoror bridge – Lamaiyat nursery	71	Facilitate Transportation of Goods and people.	2km	Bush clearing, heavy grading, culvert installation and gravelling
Arap Sura – Chesebet	72	Accessibility to markets and institutions of learning	3km	Culvert installation, grading and graveling
Kapsaos banda – Arap Boror river	73	Ease access to markets and To facilitate Transportation of Goods and people	2km	Bush clearing, grading& graveling
Kapsaos Tea buying centre – Chesebet river	74	Access to learning institutions, markets and health facilities	4km	Bush clearing, heavy grading, culvert installation and gravelling
Kapsaos – Manyoror – Ainamoi	75	Facilitate Transportation of Goods and people.	20km	Opening of the roads, heavy grading, gravelling and Tarmac
Brooke – Kipkelion	76	Accessibility to markets and institutions of learning	50km	Tarmac
Kapsaos – Chesebet	77	Ease access to markets and To facilitate Transportation of Goods and people	4.5km	Bush clearing, heavy grading, culvert installation and gravelling
Karap Bor – Chebigen	78	Access to learning institutions, markets and health facilities	5km	Culvert installation, grading and graveling
Brooke – Toror factory	79	Ease transportation	8km	Tarmac
<b>13. Kapsoit Ward</b>				
Sitotwet-chemobei-samutet-koitabei-jordan	1	To facilitate Transportation of Goods and people	5km	Grading, murraming and Graveling
Kaboswa-kipkebon-kiptenden(bridge)-kenegut	1	To facilitate Transportation of Goods and people	4km	Grading, murraming and Graveling
Sachangwan-kiptenden(bridge)-kenegut	2	To facilitate Transportation of Goods and people	10km	Grading, murraming and Graveling
Chepkurbet-kiptutuny-ketitui-kiptagan-koisomoi	1	To facilitate Transportation of Goods and people	8km	Grading, murraming and Graveling
Taboon-sosit-cheribo-cheribo(kiplulugit)-sugutek primary-muiywek-kapkabur-koisomoi	2	To facilitate Transportation of Goods and people	3km	Grading, murraming and Graveling
Kapdaudi-karapyator-karapbartwol-ketitui-signpost-girgir-lebekwet-karapyegon-koisomoi	3	To facilitate Transportation of Goods and people	2km	Grading, murraming and Graveling
Tamboiyot-telanel-kapkabur-koisomoi	4	To facilitate Transportation of Goods and people	4km	Grading, murraming and Graveling
Tamboiyot-telanel- Kiptutuny-Kapsimi- Cheribo	4	To facilitate Transportation of Goods and people	4km	Grading, murraming and Graveling
Ketitui Sign post-Kiptegan- Kapkabor-Koisomoi	5	To facilitate Transportation of Goods and people	4km	Grading, murraming and Graveling
Arap tegere-kiptunoi-kaptebengwet-korosek-Daniel biwott-nixon Bett-Julius Biwott	8	To facilitate Transportation of Goods and people	2km	Grading, murraming and Graveling
Kapharusi-chepsoo cattle dip-chepsoo church-kirukto-sach angwan	9	To facilitate Transportation of Goods and people	3km	Grading, murraming and Graveling
Koisamoi-kisabei-kenegut-noah too junction-lemeywet-kabore-kosisit-makiye-irukto	10	To facilitate Transportation of Goods and people	2km	Grading, murraming and Graveling
Kapsoit Sec. Sch. – Kaboswa – Kiptenden	11	To facilitate Transportation of Goods and people	4km	Grading, murraming and Graveling.

Project Name Location/Ward/Constituency	Priority ranking	Objectives	Targets	Description of Activities
Telanel Pri. Sch. – Kaboswa tea buying centre	12	To facilitate Transportation of Goods and people of agricultural goods	20km	Bush clearing, heavy grading , culvert installation and gravelling
Kapsoit – Kapkitony – Sachangwan	13	To ease access to markets and institutions	50km	Grading, murraming and Graveling
Kapsoit – Simotwet Nursery – Samutet	14	Facilitate Transportation of Goods and people.	4.5km	Opening of the roads, heavy grading, gravelling and Tarmac
Sitowet – Chepkonik – Kapkawa	15	To promote accessibility to the markets and institutions.	5km	Bush clearing; heavy Grading; gravelling and murram
Sachangwan – Kapsisiyo – Kirokto – Chepsoo – Torsogek	16	To Ease transportation of agricultural goods and people.	4km	Bush clearing; Opening of culverts, murram, grading and Graveling of the road
Kiptunoi - Chepkonik – Kirokto – Chepsoo	17	Accessibility to markets and institutions of learning	10km	Bush clearing, heavy Grading, murram and Graveling
Arap Tegerei – kiptunoi-Kaptebergwet – Korosek –Daniel Biwott Nixon Bett-Julius Biwott- Karap Harusi	1	To ease access to the market.	8km	Bush clearing; heavy Grading; gravelling and murram
Chepsoo cattle dip-Chepsoo Church-Kiruko- Sachangwan.	2	To Ease transportation of agricultural goods and people.	3Km	Bush clearing; heavy Grading; gravelling and murram
Koisamoi-Kisabei- Kenegut- Noah Too junction- Lemeiywet	1	To Ease transportation of agricultural goods and people.	2.5Km	Bush clearing; heavy Grading; gravelling and murram
Kabore-Kosisit- Makiye- Irukto	2	To Ease transportation of agricultural goods and people.	1.8Km	Bush clearing; heavy Grading; gravelling and murram
Kapsisiyo – Torsogek (Mumyat)	19	To ease accessibility within the ward and markets.	3km	Opening of the Roads, murraming and Graveling
Sitowet – Chemobei – Samutet	20	To Ease transportation of Agricultural goods and people	2km	Grading, murraming and Graveling.
Arap Tegerei – Sitowet –Chemobei	21	Ease access to health services	4km	Bush clearing, heavy grading , culvert installation and gravelling
Samutet – Kapkorior – Tuiyobei – Kosek – Chepsoo	22	To facilitate Transportation of Goods and people	2km	Grading, murraming and Graveling
Chemobei – Jordan – Koitaibai	23	To Ease transportation of agricultural goods and people.	3km	Opening of the roads, heavy grading, gravelling and Tarmac
Kapsoit Ward				
Chemobei – Chesichei – Kabokyek	24	Accessibility to markets and institutions of learning	2km	Bush clearing, heavy Grading, gravelling and murram
Kenegut – Kisabei – Kiptagen (Telanel)	25	Facilitate Transportation of Goods and people.	4km	Bush clearing; Opening of culverts, murram, grading and Graveling of the road
Kapsoit – Kisabei – Koisamoi – Kechiriet – Koitaburot Kapsoit Ward	26	To promote accessibility to the markets and institutions.	20km	Bush clearing, heavy Grading, murram and Graveling
Koisamoi – Kiptegan – Ainamoi	27	To Ease transportation of agricultural goods and people.	50km	Bush clearing; Opening of culverts, murram, grading and Graveling of the road
Makiye – Kositet – Koisagat	28	To enhance accessibility to markets and institutions of learning	4.5km	Opening of the Roads, murraming and Graveling
Kaboswa – Kimasian – Kositet Kapsoit Ward	29	To ease access to the market.	5km	Grading, murraming and Graveling.
Samutet – Lemeiywet – Kabore	30	To ease accessibility within the ward and markets.	4km	Bush clearing, heavy grading , culvert installation and gravelling
Chengok – Factory – Torsogek Pri. Sch.	31	To facilitate Transportation of Goods and people	10km	Grading, murraming and Graveling
Chepkurbet – Kipkutuny – Keptui – Kisobei – Cheplel – Kenugut	32	To facilitate Transportation of Goods and people	8km	Opening of the roads, heavy grading, gravelling and Tarmac
Cheribo – Kapkwen – Kipchimchim	33	To facilitate Transportation of Goods and people	3km	Bush clearing; Opening of culverts, murram, grading and Graveling of the road

Project Name Location/Ward/Constituency	Priority ranking	Objectives	Targets	Description of Activities
Kipsamungut – Kipkutuny	34	Accessibility to markets and institutions of learning	2km	Bush clearing Opening of culverts, murrum, grading and Graveling of the road
Ngecherok – Kipchimchim	35	To facilitate Transportation of Goods and people	4km	Bush clearing, heavy Grading, murrum and Graveling
Maimar – Sugutek – Kapkwen	36	To facilitate Transportation of Goods and people	2km	Bush clearing; heavy Grading, murrum and Graveling
Ogigir – Kisobei	37	To ease access to markets and institutions	3km	Opening of the Roads, murraming and Graveling
Kiptegan – Koisamoi	38	Facilitate transportation of Goods and people.	2km	Grading, murraming and Graveling.
Chepkurbet – Ngecherok	39	To promote accessibility to the markets and institutions.	4km	Bush clearing, heavy grading , culvert installation and gravelling
Ogigir – Telanet	40	To Ease transportation of agricultural goods and people.	2km	Grading, murraming and Graveling
Taboon – Sosit – Cheribo – Sugeteg – Kiptegan – Koisamoi	41	To enhance accessibility to markets and institutions of learning	5km	Opening of the roads, heavy grading, gravelling and Tarmac
Masoria – Chepkurbet	42	To ease access to the market.	4.5km	Bush clearing; Opening of culverts, murrum, grading and Graveling of the road
Kititui – Kiptegan – Koisomoi	43	To ease accessibility within the ward and markets.	5km	Bush clearing; Opening of culverts, murrum, grading and Graveling of the road
Muiwek – Tuiyabei – Koisamoi	44	To Ease transportation of Agricultural goods and people	4km	Murraming and construct a bridge
Torit – Kenegut – Koitaburot – Muhoroni	45	Ease access to health services	10km	Opening of the roads, heavy grading, gravelling and Tarmac
Torit – Torsogek – Matema – Kipsitete	46	To ease access to markets and institutions	8km	Bush clearing; Opening of culverts, murrum, grading and Graveling of the road
Kapsoit AP – Torit – Sitowet – Samutet Kapsoit Ward	47	Facilitate Transportation of Goods and people.	3km	Bush clearing; Opening of culverts, murrum, grading and Graveling of the road
Kaptich-kapchotiik-kenegut-kabore	48	Facilitate transportation of Goods and people.	4/KM	Opening up new road
Chemaluk-chemobei-samutet	49	Facilitate transportation of Goods and people.	5km	Opening up new road
Kenegut-cherere-cheplel tea buying centre	50	Facilitate transportation of Goods and people.	4km	Opening up new road
Kiptegan-kapkabur-tuiyobei-koisomoi	51	Facilitate transportation of Goods and people.	10km	Opening up new road
Chemalul-chemobei-samutet-koitabai	52	Facilitate transportation of Goods and people.	8km	Opening up new road
Kapsoit-torit-samutet	53	Facilitate transportation of Goods and people.	3km	Opening up new road
Kipsamumkut-kipkutun-sosur-kiplulugit-kekitui	54	Facilitate transportation of Goods and people.	2km	Opening up new road
Kapsoit-koisero-kaboswa-cheptagum-kapkoiton	55	Facilitate transportation of Goods and people.	4km	Opening up new road
<b>14. Kapsuser Ward</b>				
Kabungungwo to bae	1	Ease movement of people and goods to markets	3km	Grade, gravel and construct culverts
Kapkitui – Kapsoiyo – Kapnandet road.	2	To facilitate movement of persons and goods	2km	Grade, gravel and construct culverts
Ainap Aronwet – Borborwet tea buying center	3	Ease movement of people and goods to markets	4km	Grade, gravel and construct culverts
Sachoran – kesegororet – kapchereren	4	Easy movement of persons	2km	Grade, gravel and construct culverts
Lasoi – Kaplemeiywet A.G.C – Bombon	5	Easy movement of persons	5km	Grade, gravel and construct culverts

Project Name Location/Ward/Constituency	Priority ranking	Objectives	Targets	Description of Activities
Seegaa Tea Buying center – Kapsoiyo Dip	6	Easy movement of persons	4.5km	Grade, gravel and construct culverts
Kimolwet – kugerwet road	7	Ease movement of people and goods to markets	5km	Grade, gravel and construct culverts
Kipchobos – Masarian – samiytyuk	8	To facilitate transportation of goods and persons	4km	Grade, gravel and construct culverts
Sachoran – Kiboe – Kapsoit	9	Easy movement of persons	10km	Grade, gravel and construct culverts
S.D.A Church – Kaptoboiti-Borborwet	10	Easy movement of persons	8km	Grade, gravel and construct culverts
Tegat tea factory – Cheboseron polytechnic- Kipkoian	11	Easy movement of persons	3km	Grade, gravel and construct culverts
Kimolwet – Kapnandet road	12	Easy movement of persons	2km	Grade, gravel and construct culverts
Kimolwet - Kotab Chego	13	Ease movement of people and goods to markets	4km	Grade, gravel and construct culverts
Kapkobiro - Cheptorriet	14	To facilitate movement of persons and goods	2km	Grade, gravel and construct culverts
Chepkutung – Susumwet	15	Ease movement of people and goods to markets	3km	Grade, gravel and construct culverts
Kapsuser – Tegat – Cherote	16	To facilitate transportation of goods and persons	2km	Grade, gravel and construct culverts
James memorial – Ebeneza	17	Easy movement of persons	4km	Grade, gravel and construct culverts
Mile 3 – Tegat factory through Kaplemeiywet tea buying center	18	To promote interconnectivity within the ward.	2km	Grade, gravel and construct culverts
Kesongororet bridge	19	To facilitate movement of persons and goods	Complete and passable bridge	Rehabilitation
Birirbei Bridge connecting Kapsoit and Keboe	20	Ease movement of people and goods to markets	Complete and passable bridge	Rehabilitation
Ainap Aroruet bridge – Masarian & Borborwet Bridge	21	To facilitate transportation of goods and persons	Complete and passable bridge	Rehabilitation
Kipkoita – Kapsoiya – Kaonandet Bridge	22	Easy movement of persons	Complete and passable bridge	Rehabilitation
Kapsomkoioyo – Bombon Bridge	23	To facilitate movement of persons and goods	Complete and passable bridge	Rehabilitation
Kipchoimet bridge	24	Ease movement of people and goods to markets	Complete and passable bridge	Rehabilitation
Cheboin Bridge	25	To facilitate transportation of goods and persons	Complete and passable bridge	Rehabilitation
Chepkutuny- Kaplangachach	26	Ease movement of people and goods to markets	5KM	Grade, gravel and construct culverts
Kapmungwana- Kapsuser Dispensary	27	To facilitate transportation of goods and persons	6km	Grade, gravel and construct culverts
Ayub Chepkwony- Susumwet Pri- Kapsuser Dispensary	28	Ease movement of people and goods to markets	5.5KM	Grade, gravel and construct culverts
Tegat Maina- Bae	29	To facilitate transportation of goods and persons	7.2KM	Grade, gravel and construct culverts
Kapsoiyo Pri- Kaplengiwet	30	Ease movement of people and goods to markets	4km	Grade, gravel and construct culverts
Lasoi- Bae	31	To facilitate transportation of goods and persons	3KM	Grade, gravel and construct culverts
Ainap David Bridge	32	Ease movement of people and goods to markets	Complete and passable bridge	Construction of the bridge.
Kapkobiro Bridge	33	To facilitate transportation of goods and persons	Complete and passable bridge	Construction of the bridge.
Kapsuser Market	34	Accessibility to markets and institutions of learning		Tarmacing of the roads within the market
Borborwet buying center- Kiboe Buying center- sachorian village	35	Accessibility to markets and institutions of learning	6KM	Light grading and murruming and drainage
Kiboe Buying center- Kesogororet River	36	Accessibility to markets and institutions of learning	2KM	Light grading and murruming and drainage

Project Name Location/Ward/Constituency	Priority ranking	Objectives	Targets	Description of Activities
Samiytuk- Kiboito	37	Accessibility to markets and institutions of learning	4KM	Light grading and murruming and drainage
Torochгаа- Kapsoiyo- Kakiptui	37	Accessibility to markets and institutions of learning	5KM	Light grading and murruming and drainage
Torochгаа- Kapsoiyo bridge	38	Connectivity within the ward	One bridge	Bridge construction
Kapnandet- Kaplemeiywet - Kibae	39	Accessibility to markets and institutions of learning	4Km	Bush clearing; Opening of culverts, murrum, grading and Graveling of the road
Kapnandet- Kaplemeiywet bridge	40	Accessibility to markets and institutions of learning	1.3Km	Bush clearing; Opening of culverts, murrum, grading and Graveling of the road
Tegat- chebosean Road	41	Accessibility to markets and institutions of learning	3km	Bush clearing; Opening of culverts, murrum, grading and Graveling of the road
Kaptesbeswet- Kimolwet –Kigorwet road	42	Accessibility to markets and institutions of learning	3km	Bush clearing; Opening of culverts, murrum, grading and Graveling of the road
Cheptorriet- susumwet- Kapkobirom road	43	Accessibility to markets and institutions of learning	5KM	Bush clearing; Opening of culverts, murrum, grading and Graveling of the road
Chepkutung- mogoma- Kaplangachach Tegat	44	Accessibility to markets and institutions of learning	6KM	Bush clearing; Opening of culverts, murrum, grading and Graveling of the road
Main Road junction- Kabungungwo	45	Accessibility to markets and institutions of learning	3KM	Bush clearing; Opening and installation of culverts, murrum, grading and Graveling of the road
Chepkutung- Kipngetyun- Susumwet Road	45	Accessibility to markets and institutions of learning	6KM	Bush clearing; Opening and installation of culverts, murrum, grading and Graveling of the road
Chebocho- Kaprotuk buying center N0 14	46	Accessibility to markets and institutions of learning	6km	Bush clearing; Opening and installation of culverts, murrum, grading and Graveling of the road
Borborwet SDA- Kapchogega	47	Accessibility to markets and institutions of learning	3KM	Bush clearing; Opening and installation of culverts, murrum, grading and Graveling of the road
Kapchogega- Kiboe Buying center	48	Accessibility to markets and institutions of learning	3KM	Bush clearing; Opening and installation of culverts, murrum, grading and Graveling of the road
Kapnandet Buying school- Nukiat Buying center	49	Accessibility to markets and institutions of learning	4KM	Bush clearing; Opening and installation of culverts, murrum, grading and Graveling of the road
<b>15.Kedowa/ Kimugul Ward</b>				
Kedowa Market – Kedowa special school- Ndarugu primary school	1	Ease access to markets and transportation of Goods and people	5km	Bush clearing Opening of culverts, murrum, grading and Graveling of the road
Kap DC to Ewat Primary school	2	Accessibility to markets and institutions of learning	4km	Bush clearing, heavy Grading, murrum and Graveling
Chebewor quarry - Chebewor secondary school/primary school- Tulwap Kipsigis pry-Chebewor self help Dispensary- Tegunot/ Londiani Junction	3	Ease access to markets	10km	Bush clearing, culvert installation heavy Grading, murrum and Graveling
All feeder roads in kelonget Village	4	Access to learning institutions, markets and health facilities	5km	Opening of the Roads, murraming and Graveling

Project Name Location/Ward/Constituency	Priority ranking	Objectives	Targets	Description of Activities
Cherote to cattle dip.	5	Inter location connectivity and markets	3km	Grading, murraming and Graveling.
Junction Kamau sorget-Kipchorian river	6	Security road, access to markets and inter county connectivity	5km	Bush clearing, heavy grading, culvert installation and graveling
Kap tabarno – cattle dip	7	Security road, access to markets and inter county connectivity	5.7km	Grading, murraming and Graveling
Cherote to Kechono.	8	Ease access to markets	8km	Opening of the roads, heavy grading, graveling and Tarmac
Kedowa pry- testai center- Kabisio Nursery- Kedowa river farm.	9	Access to learning institutions, markets and health facilities	4km	Bush clearing, heavy Grading, murram and Graveling
Tegat villages Roads- grading, murram, drainage, culverts, bridges, hardcore installation	9	Inter location Connectivity.	7km	Bush clearing heavy Grading, murram and Graveling
6 feeder roads in Ndiwa village	10	Security road, access to markets and inter county connectivity	8km	Opening of the Roads, murraming and Graveling
Londiani town-Simotwet – Kedowa center	11	To Ease transportation of Agricultural to market goods and people	9km	Grading, murraming and Graveling.
Kiplelechon water Point- Kimasian Dip	11	To ease access to markets and institutions	5km	Bush clearing, grading and graveling
Bustani – Kimasian Sec School	12	Facilitate Transportation of Goods and people.	4.5km	Bush clearing, heavy grading, culvert installation and graveling
Ringa stage- kapkipanga –Kimasian	13	To Ease transportation of agricultural goods and people.	5km	Culvert installation, grading and graveling
Arap Lessan-Kibao Dam- Ndiwa – Londiani	14	Accessibility to markets and institutions of learning	4km	Bush clearing, grading& graveling
Kap Raphael- Kisabo Bridge-	15	Inter location connectivity and markets	10km	Bush clearing, heavy grading, culvert installation and graveling
Milingo- Kapkilas- Testai Kabao Bridge-	16	Security road, access to markets and inter county connectivity	5km	Opening of the roads, heavy grading, graveling and Tarmac
Lelsotet Access Road project	17	To Ease transportation of Agricultural to market goods and people	5km	Grading, murraming and Graveling.
Complex- Kimugul –Kipkelion road	18	To ease access to markets and institutions	4km	Bush clearing, grading and graveling
Kap David – Kimugul – Tuiyobei Road	19	Facilitate Transportation of Goods and people.	10km	Bush clearing, heavy grading, culvert installation and graveling
Kap David – Kisabo- Kimasian road	20	To Ease transportation of Agricultural to market goods and people	5km	Grading, murraming and Graveling.
Kimugul –kimoson- Kipkelion Road	21	To ease access to markets and institutions	3km	Bush clearing, grading and graveling
Tegunot main feeder Road	22	Facilitate Transportation of Goods and people.	5km	Bush clearing, heavy grading, culvert installation and graveling
Kipsigor –miti moja road-on-going	23	To Ease transportation of agricultural goods and people.	5.7km	Culvert installation, grading and graveling
Sitian –chesinde road on-going	24	Accessibility to markets and institutions of learning	8km	Bush clearing, grading& graveling
Kipyemit –Kuresoi road	25	Inter location connectivity and markets	6km	Bush clearing, heavy grading, culvert installation and graveling
Kimugul Junction- Millennium road	26	Security road, access to markets and inter county	9km	Opening of the roads, heavy grading, graveling and



Project Name Location/Ward/Constituency	Priority ranking	Objectives	Targets	Description of Activities
		connectivity		Tarmac
Landi mbili- Kabyemit road	27	connectivity to the markets	Complete and passable bridge	Construction of a footbridge
All access roads in Londiani Location	28	To Ease transportation of Agricultural to market goods and people	4km	Grading, murraming and Graveling.
Repair Access roads in Nyakinyua Village	29	To ease access to markets and institutions	5km	Grading, murraming and Graveling.
Kapchumo – Kiprengwe road	30	To ease access to markets and institutions	2km	Grading, murraming and Graveling.
Karamisoi – Kamusa road	31	To ease access to markets and institutions	1.5km	Grading, murraming and Graveling.
Kimugul – Kimoson road	32	To ease access to markets and institutions	4km	Grading, murraming and Graveling.
B1 Kimugul junction – Ilerma	33	To ease access to markets and institutions	4km	Grading, murraming and Graveling.
Kimugul – Kipchorian – Barsielet	34	To ease access to markets and institutions	4km	Grading, murraming and Graveling.
River Bank – Kabisoi – Londiani road	35	To Ease transportation of Agricultural to market goods and people	4km	Grading, murraming and Graveling.
Londiani junction – Kiptenden Nursery	36	To Ease transportation of Agricultural to market goods and people	4km	Grading, murraming and Graveling.
Drainage cleaning and culverts installation on Tulwap Kipsigis road-tengecha road- Kipchorian road- river.	37	To ease access to markets and institutions	8 culverts to be installed.	Culverts cleaning and installation.
<b>Bridges</b>				
Ndarugu School to Kedowa Girls Bridge	1	To enhance connectivity to the markets and county	Complete and passable bridge	Construction of a footbridge
Leisotet- Masaita	2	To enhance connectivity to the markets and county	Complete and passable bridge	Construction of a footbridge
Tegat-Masaita	3	To enhance connectivity to the markets and county	Complete and passable bridge	Construction of a footbridge
Leisotet-Barotron.	4	To enhance connectivity to the markets and county	Complete and passable bridge	Construction of a footbridge
Completion of Simotwet to united	5	To enhance connectivity to the markets and county	Complete and passable bridge	Construction of a footbridge
Kabao- Testai Bridge	6	To enhance connectivity to the markets and county	Complete and passable bridge	Construction of a footbridge
Timbililwet- Kisabo bridge	7	To enhance connectivity to the markets and county	Complete and passable bridge	Construction of a footbridge
Kisabo – chesumei bridge-on- going	8	To enhance connectivity to the markets and county	Complete and passable bridge	Construction of a footbridge
Sanganget bridge on- going;	9	To enhance connectivity to the markets and county	Complete and passable bridge	Construction of a footbridge
Kap albert bridge on- going	10	To enhance connectivity to the markets and county	Complete and passable bridge	Construction of a footbridge
Landi- mbili bridge- proposed	11	To enhance connectivity to the markets and county	Complete and passable bridge	Construction of a footbridge
Leisotet- Gichoria	12	To enhance connectivity to the markets and county	Complete and passable bridge	Construction of a footbridge
Kipsigori Bridge in kipyemit	13	To enhance connectivity to the markets and county	Complete and passable bridge	Construction of a footbridge



Project Name Location/Ward/Constituency	Priority ranking	Objectives	Targets	Description of Activities
Kipyemit pri/ Mugut in kipyemit Lelsotet dip- lelsotet Kapsugul	14	To enhance connectivity to the markets and ounty	Complete and passable bridge	Construction of a footbridge
Londiani town- lelselet road	15	To enhance connectivity to the markets and ounty	Complete and passable bridge	Construction of a footbridge
Kapeli – Kipyemit road	16	To enhance connectivity to the markets and ounty	Complete and passable bridge	Construction of a footbridge
Selele – Ng'atumek road	17	To enhance connectivity to the markets and ounty	Complete and passable bridge	Construction of a footbridge
<b>16. Kipchebor Ward</b>				
K.P.L.C – Ochi – Kaptebeswet	1	Easy movement of persons	5km	Opening of drainage, Graveling and Murraming
Kipsigis – Ochi – Kapketienya	2	Easy movement of persons	4km	Opening of drainage, Graveling and Murraming
Melit – Kapmasian	3	Easy movement of persons	10km	Opening of drainage, Graveling and Murraming
Nyagacho – Milimani – Kipkeles – Kapketienya	4	Easy movement of persons	5km	Opening of drainage, Graveling and Murraming
Nyagacho – Kaparoso Tea Buying center	5	Easy movement of persons	3km	Opening of drainage, Graveling and Murraming
Kisumu Road – Kericho High – Mjini – Kericho Boys	6	Easy movement of persons	5km	Opening of drainage, Graveling and Murraming
Satelite – Kapchebelyun – Motobo Primary – Police Post	7	Easy movement of persons	5.7km	Opening of drainage, Graveling and Murraming
K.I.E – Cemetery – Cereals	8	Easy movement of persons	8km	Opening of drainage, Graveling and Murraming
Chepkolon – Green highlands – Koitey T.B.C	9	Easy movement of persons	6km	Opening of drainage, Graveling and Murraming
Cherote – Kimungen – Kamasian road	10	Easy movement of persons	9km	Opening of drainage, Graveling and Murraming
Kapsambu – Motobo Primary	11	Easy movement of persons	4km	Opening of drainage, Graveling and Murraming
<b>Bridges</b>				
Mjini – Cereals – Township C.B.D	1	To enhance connectivity to the markets and ounty	Complete and passable bridge	Construction of a footbridge
Nygacho junction – Cemetery	2	To enhance connectivity to the markets and ounty	Complete and passable bridge	Construction of a footbridge
Kimibei Bridge	3	To enhance connectivity to the markets and ounty	Complete and passable bridge	Construction of a footbridge
Golf – Kericho Tea – Moi Tea	4	To enhance connectivity to the markets and ounty	Complete and passable bridge	Construction of a footbridge
Kiptenden – Kamasian Bridge	5	To enhance connectivity to the markets and ounty	Complete and passable bridge	Construction of a footbridge
<b>17. Kipchimchim Ward</b>				
Injemin-Karap tele road	1	Ease movement of persons	7km	Gravelling, Murram, Opening, of Culverts
Sirimdo-Itibet-Injeria-Boito-Sacco road	2	To Ease transportation of Agricultural to market goods and people	9kmm	Gravelling, Murrarming, Opening, of Culverts
Kipchichim-Reborno-kibarusu	3	To ease access to markets and institutions	10km	Gravelling, Murrarming, Opening, of Culverts
Kericho – Ainamoi Road	4	Facilitate Transportation of Goods and people.	12km	Gravelling, Murrarming, Opening, of Culverts
Kipchimchim Home	5	Ease movement within the facility	2km	Roads to constructed for Persons with disability
Boiywek River	6	Ease movement of persons	4k	Construction of Bridge
Sitotwet- Kondamet- Kabanga- Kipsotet Primary- Kimugul	7	Facilitate Transportation of Goods and people.	3km	Gravelling, Murrarming, Opening, of Culverts
<b>Bridges</b>				

Project Name Location/Ward/Constituency	Priority ranking	Objectives	Targets	Description of Activities
Keldab Beliot	1	To Ease transportation of agricultural goods and people.	Complete and passable bridge	Construction of a footbridge
Tulilbei	2	To Ease transportation of agricultural goods and people.	Complete and passable bridge	Construction of a footbridge
Magutgut	3	To Ease transportation of agricultural goods and people.	Complete and passable bridge	Construction of a footbridge
Tapnyonyei	4	To Ease transportation of agricultural goods and people.	Complete and passable bridge	Construction of a footbridge
Taturo	5	To Ease transportation of agricultural goods and people.	Complete and passable bridge	Construction of a footbridge
Chemorgoch	6	To Ease transportation of agricultural goods and people.	Complete and passable bridge	Construction of a footbridge
Ngeny River		To Ease transportation of agricultural goods and people.	Complete and passable bridge	Construction of a footbridge
<b>18.Kipkelion Ward</b>				
D312- Chepeion- Kebeneti	1	To facilitate transportation of goods and person	12Km	Bush clearing, grading, Graveling and tarmacking.
D314- - Kipkelion- Kedowa	2	To Ease movement of agricultural products to the market	15km	Bush clearing, grading, Graveling and tarmacking
C35 junction- Barsiele-Kimologot-Tinga farm (R67)	3	To facilitate transportation of goods and person	10Km	Bush clearing, grading, and murrum
C35 junction- Blue Hills- Kipsegi	4	To facilitate transportation of goods and person	7KM	Bush clearing, grading, murrum
D314- Kerembe road- Jagoror	5	To Ease movement of agricultural products to the market	9KM	Bush clearing, grading, and murrum
C35 junction- Sugutek-Kalyet-Tingoro	6	To facilitate transportation of goods and person	10KM	Bush clearing, grading, murrum
C35 junction- Barsiele-Segetet-Morao	7	To facilitate transportation of goods and person	9km	Bush clearing, grading, and murrum
C35 junction- Kaborok-Kapseger	8	To Ease movement of agricultural products to the market	8KM	Bush clearing, grading, murrum
C35 junction- Simotwet Primary	9	To facilitate transportation of goods and person	10KM	Bush clearing, grading, and murrum
C35 junction- sinei road to kimologot river	10	To facilitate transportation of goods and person	7Km	Bush clearing, grading, murrum
C35 Junction- Kaplaba- Matarmat- Kapkwen	11	To Ease movement of agricultural products to the market	7km	Bush clearing and Road opening
D312- Lower blue Hills- Lesirwo- Kapseger	12	To facilitate transportation of goods and person	6KM	Bush clearing and Road opening
D312- Kaplaba- Segetet	13	To facilitate transportation of goods and person	7km	Bush clearing and Road opening
<b>Bridges</b>				
Kimologot/Tinga Farm	1	To facilitate movement of persons and goods	Complete and passable bridge	Construction and Rehabilitation
Segetet/Morau	2	Ease movement of people and goods to markets	Complete and passable bridge	Construction and Rehabilitation
Kipkelion/Kamarus(2 Bridge)	3	To facilitate transportation of goods and persons	Complete and passable bridge	Construction and Rehabilitation
<b>Foot bridges</b>				
Segetet/Chubait	1	To facilitate movement of persons and goods	Complete and passable bridge	Construction and Rehabilitation
Barsiele/segetet	2	Ease movement of people and goods to markets	Complete and passable bridge	Construction and Rehabilitation
Siret/Sereng	3	To facilitate transportation of goods and persons	Complete and passable bridge	Construction and Rehabilitation
Kaplaba/Tingatela	4	To facilitate movement of persons and goods	Complete and passable bridge	Construction and Rehabilitation
Kapkwen/Matarmat	5	Ease movement of people and goods to markets	Complete and passable bridge	Rehabilitation

Project Name Location/Ward/Constituency	Priority ranking	Objectives	Targets	Description of Activities
<b>19. Kisiara Ward</b>				
Classification of all the roads in the ward.	1	To facilitate easy reference and	All the roads in the ward.	Demarcating the roads in the regions.
Opened Encroached roads.	2	To create space for constructing roads.	All the Encroached roads in the ward	Survey the land reserves and partition in the land
Kaporet(Rwandet)- charera	3	To Ease transportation of Agricultural to market goods and people	5km	Grading, murraming and Graveling.
Tendwet-Chomisian	4	To ease access to markets and institutions	4km	Bush clearing, grading and graveling
Ororoin buying center-Dip	5	Facilitate transportation of Goods and people.	6km	Bush clearing, heavy grading, culvert installation and graveling
Kelelwa-Ngainet TBC	6	To Ease transportation of Agricultural to market goods and people	5km	Grading, murraming and Graveling.
Kamaech(Monoru)- Kaptuiya	7	To ease access to markets and institutions	3km	Bush clearing, grading and graveling
Monoru Pry- sch	8	Facilitate transportation of Goods and people.	5km	Bush clearing, heavy grading, culvert installation and graveling
Kapsister- Roret Boys	9	To Ease transportation of agricultural goods and people.	5.7km	Culvert installation, grading and graveling
Kapcherambut	10	Accessibility to markets and institutions of learning	8km	Bush clearing, grading& graveling
Kappatel Road	11	Inter location connectivity and markets	6km	Bush clearing, heavy grading, culvert installation and graveling
Machorwa- Chomosian	12	Security road, access to markets and inter county connectivity	9km	Opening of the roads, heavy grading, graveling and Tarmac
Kamono Road	13	connectivity to the markets	Complete and passable bridge	Construction of a footbridge
Kapibkwob-Sachangwan	14	To Ease transportation of Agricultural to market goods and people	5km	Grading, murraming and Graveling.
Kapsukut –Changelek	15	To Ease transportation of Agricultural to market goods and people	4km	Grading, murraming and Graveling.
Goodhope academy Road	16	To ease access to markets and institutions	3km	Bush clearing, grading and graveling
Ketinkoi- Kipsekon Road	17	To Ease transportation of Agricultural to market goods and people	5km	Grading, murraming and Graveling.
Bakitira- Marisin Road	18	To Ease transportation of Agricultural to market goods and people	3km	Grading, murraming and Graveling.
Mabasi center- Chemangat bridge	19	To ease access to markets and institutions	5km	Bush clearing, grading and graveling
Motingwony- chamamanyik	20	Facilitate Transportation of Goods and people.	4km	Bush clearing, heavy grading, culvert installation and graveling
Sikonko- Kap Edwin(Karapksisiatia)	21	To Ease transportation of Agricultural to market goods and people	10km	Grading, murraming and Graveling.
Simotwet-Tuiyobek(Mabasi)	22	To ease access to markets and institutions	5km	Bush clearing, grading and graveling
Dip Road- Mosore	23	Facilitate Transportation of Goods and people.	3km	Bush clearing, heavy grading, culvert installation and graveling
Kesebet Road – Kapelach Sch	24	To Ease transportation of agricultural goods and people.	5km	Culvert installation, grading and

Project Name Location/Ward/Constituency	Priority ranking	Objectives	Targets	Description of Activities
				graveling
Lalwat road	25	Accessibility to markets and institutions of learning	5.7km	Bush clearing, grading & gravelling
Chomisian –Ngainet- kaproret	26	Inter location connectivity and markets	8km	Bush clearing, heavy grading, culvert installation and gravelling
Kaprote- Sachangwan	27	Security road, access to markets and inter county connectivity	6km	Opening of the roads, heavy grading, gravelling and Tarmac
Korkot- Kiprichait	28	connectivity to the markets	Complete and passable bridge	Construction of a footbridge
<b>20. Kunyak Ward</b>				
Gilmori – Kapkwen center – Chesonoi	1	Easy movement of persons	Complete and passable bridge	Rehabilitation and Construction of a footbridge
Singoiewek-mariwa	2	Ease movement of persons	8km	Opening of culverts Graveling and Murraming
CRF – Tektek – Kaborok – Chesigot	3	Easy movement of persons	Complete and passable bridge	Rehabilitation and Construction of a footbridge
Chesigot-kenegut-chepngosos primary	4	Ease movement of persons	3km	Opening of culverts Graveling and Murraming
Gilmori – Tektek – Kunyak FCS – Kapkwen – Chebongu – Kiptenden	5	Easy movement of persons	Complete and passable bridge	Rehabilitation and Construction of a footbridge
Kotetni –Kapsale- Chepsii – Kapias	6	Easy movement of persons	Complete and passable bridge	Rehabilitation and Construction of a footbridge
Homalime-duka moja-mariwa	7	Ease access to markets and To facilitate Transportation of Goods and people	5km	Opening of culverts Graveling and Murraming
Chesigot – Kilegel – Kaborok	8	Easy movement of persons	Complete and passable bridge	Rehabilitation and Construction of a footbridge
Kotetni – Kapkulemben FCS – Mlango	9	Easy movement of persons	Complete and passable bridge	Rehabilitation and Construction of a footbridge
Sachangwan – Sireret bridge – Saoset	11	Ease access to markets	4Km	Opening of culverts Graveling and Murraming
Kaborok – Talai centre – Koru farm – Chesonoi	11	Easy movement of persons	Complete and passable bridge	Rehabilitation and Construction of a footbridge
Singoiewek-chengosos primary	12	Ease movement of persons	5.7km	Opening of culverts Graveling and Murraming
Ketitui nursey-chepngosos primary	13	Ease movement of persons	6km	Opening of culverts Graveling and Murraming
Homaline – CRF – Imbaragai – Kapkurin – Nandi	14	Easy movement of persons	Complete and passable bridge	Rehabilitation and Construction of a footbridge
Kapias – Timpilil – Kapmotos – Ngepepo – Chesonoi	15	Easy movement of persons	Complete and passable bridge	Rehabilitation and Construction of a footbridge
Chesigot-kenegut	16	Ease movement of persons	10km	Opening of culverts Graveling and Murraming
Gilmoris – Kapias – Cherara	17	Easy movement of persons	Complete and passable bridge	Rehabilitation and Construction of a footbridge
Chesigot centre-kaborok centre	18	Ease access to markets	4Km	Opening of culverts Graveling and Murraming
Homalime –chesigot-kiptenden	19	To facilitate Transportation of Goods and people	10km	Opening of culverts Graveling and Murraming
Chesigot-singoiewek-meswa	20	Ease movement of persons	5km	Opening of culverts Graveling and Murraming
Jigill	21	To facilitate Transportation of Goods and people	Complete and passable bridge	Construction of a footbridge
Kapmagnet	22	Accessibility to markets and institutions of learning	Complete and passable bridge	Construction of a footbridge
Kenger	23	Ease movement of persons	Complete and passable bridge	Construction of a footbridge
Tongoi Kunyak Ward	24	To facilitate Transportation of Goods and people	3km	Proposed Footpath For Opening

Project Name Location/Ward/Constituency	Priority ranking	Objectives	Targets	Description of Activities
Kauria Kunyak Ward	25	Ease movement of persons	4km	Proposed Footpath For Opening
Simotwet	26	Ease movement of persons	3Km	Proposed Footpath For Opening
Sigilai	27	Ease movement of persons	8km	Proposed Footpath For Opening
Homalime – CRF – Kapkwen	28	Easy movement of persons	Complete and passable bridge	Rehabilitation and Construction of a footbridge
Homalime – Chesigot – Kiptenden – Chesonoi	29	Easy movement of persons	Complete and passable bridge	Rehabilitation and Construction of a footbridge
Gilmori – ektek – Chelele – Nandi	30	Easy movement of persons	Complete and passable bridge	Rehabilitation and Construction of a footbridge
<b>Bridges</b>				
Footpaths Sireret, Murunga, Kapkoros, Arap Sigilai, Kotetni, Cheptigit, Gilmori, Chelaloi, Marumane, Talai, KapDavid – Kapkwen, Njoro, ArapNgecher, Kapkurin; Kotetni & Kilegel	1	Easy movement of persons	Complete and passable bridge	Rehabilitation and Construction of a footbridge
<b>28. Litein ward</b>				
Borotion-Kiptenden Road	1	To Ease movement of persons and goods.	6km	Bush clearing, opening of the road, Grading and graveling
Macheget Kapsogeruk-Twolyot – Chesanga	1	Ease movement of persons	6.7km	Bush clearing, opening of the road, Grading and graveling
Nukyat-Nyambolosa-Cheruret Bridge-Twolyot Litein Ward	1	To Ease movement of persons and good.	5.3km	Bush clearing, opening of the road, Grading and graveling
Kaitamat-Kap Jonah- Kalaacha shopping center	1	To facilitate Transportation of Goods and people	5km	Bush clearing, opening of the road, Grading and graveling
Nyambolosa TBC-Nyambolosa PI	1	To facilitate Transportation of Goods and people	9km	Bush clearing, opening of the road, Grading and graveling
Chemitan —daraja Mbili	1	To facilitate Transportation of Goods and people	3Km	Bush clearing, opening of the road, Grading and graveling
Chepterwo-Ngesumin Road	1	Ease movement of persons	4Km	Grading, graveling and murram.
Tebeswet-Cheptigit	1	Ease movement of persons	3Km	Grading, graveling and murram.
Panda Pilis-Sach Angwan Road	1	Ease movement of persons	4Km	Grading, graveling and murram.
Chepkochun –Cheptigit road	1	To Improve Road Transport	2.5km	Bush clearing, opening of the road, Grading and graveling
Kiptui – St. Mark Catholic Church road.	1	To Facilitate Movement Of Persons And Goods.	5.5km	Bush clearing, opening of the road, Grading and graveling
Vally Kibau road	1	To Facilitate Movement Of Persons And Goods.	7km	Grading, graveling and murram.
Mitimingi – Litein hospital road.	1	To Improve Road Transport	9km	Bush clearing, opening of the road, Grading and graveling
Centre1 – Centre 2 Road	1	To Facilitate Movement Of Persons And Goods.	6km	Grading, graveling and murram.
Kapkarin- Kapmanamsim road	1	To Facilitate Movement Of Persons And Goods.	9km	Bush clearing, opening of the road, Grading and graveling
Issaco – Rote road	1	Ease movement of persons	1.5 Km	Grading, graveling and murram.
Baptist Church – Ndagarian River	1	Ease movement of persons	1.5 Km	Grading, graveling and murram.
Slaugheter facility – Bushmouth road	1	Ease movement of persons	1Km	Grading, graveling and murram.
Litein Primary – Kibau road	1	Ease movement of persons	2km	Bush clearing, Grading and graveling

Project Name Location/Ward/Constituency	Priority ranking	Objectives	Targets	Description of Activities
Kapkitony tbc – Kapsimet bridge	1	Ease connectivity and mobility	Construction of a bridge	Bush clearing, Grading and graveling
Kipchogen-Cheptigit	2	Ease movement of persons	2km	Grading, graveling and murrum.
Kondamet —Kesengit bridge	2	Ease connectivity and mobility	Construction of a bridge	Complete and passable bridge
Kiptungit Road-Kapkarin	2	Ease movement of persons	7km	Grading, graveling and murrum.
Tendwet-Elijah bridge Litein Ward	2	Ease movement of persons	11Km	Bush clearing, opening of the road, Grading and graveling
Ngeny – Joyland road Kibau road.	2	To improve road transport and facilitate movement of Persons And Goods.	6km	Bush clearing, opening of the road, Grading and graveling
Bartwol – Rungut road Litein Ward	2	To improve road transport and facilitate movement of Persons And Goods.	6km	Grading, graveling and murrum.
Riverside Michel Soi – Cheribo road and	2	To improve road transport and facilitate movement of Persons And Goods.	7.5km	Bush clearing, opening of the road, Grading and graveling
Michael Soi Obot Chrisopher road.	2	To improve road transport and facilitate movement of Persons And Goods.	7km	Grading, graveling and murrum.
Tendwet-Chebagal	2	To improve road transport and facilitate movement of Persons And Goods.	2Km	Bush clearing, opening of the road, Grading and graveling
Macheget-Chebune-Kipkesombe Dip	2	To improve road transport and facilitate movement of Persons And Goods.	5.5km	Bush clearing, opening of the road, Grading and graveling
Macheget-Ngeny- Tarmac Road	2	To improve road transport and facilitate movement of Persons And Goods.	7km	Bush clearing, opening of the road, Grading and graveling
Chelelabai –Lulusik – Kibwastuiyo	2	Ease transportation of Agricultural goods and people to markets	6Km	Grading, Graveling and Murrum
Ngesumin —Ngeny Bridge	2	Complete and passable bridge	Construction of a bridge	Complete and passable bridge
Litein Ward Ketengeret- Kapsogut	2	To ease access to markets and institutions	9km	Bush clearing, opening of the road, Grading and graveling.
Ngeny-Ngesumin Bridge	2	Facilitate Transportation of Goods and people	4.5km	Bush clearing, opening of the road, Grading and graveling
Joseph Soi/Ketienya –Kipkuna	2	To promote accessibility to the markets and institutions.	9km	Bush clearing, opening of the road, Grading and graveling
Kaitamat Chelanget Bridge	2	To Ease transportation of Agricultural goods and people	Complete and passable bridge	Construction of a bridge
Lalagin west – Chesingoro road.	2	To Facilitate Movement Of Persons And Goods.	2.5km	Bush clearing, opening of the road, Grading and graveling
Lalagin Central – Chesingoro Road.	2	To Facilitate Movement Of Persons And Goods.	6km	Bush clearing, opening of the road, Grading and graveling
Ketengeret – Ngeny Bridge	2	Ease movement of persons	Complete and passable bridge	Construction of a bridge
Chebagan Aic-Kipkuna	2	To enhance accessibility to markets and institutions of learning	9km	Bush clearing, opening of the road, Grading and graveling
Katiisiek – Kapsumet road	2	To Facilitate Movement Of Persons And Goods.	2.5km	Bush clearing, opening of the road, Grading and graveling
Chesoan – Kamolok land Purchase Chepkeoi – Cheborge road	2	To Facilitate Movement Of Persons And Goods.	4km	Grading, graveling and murrum.
Sinendet Primary – Valley college Road.	2	To Facilitate Movement Of Persons And Goods.	4km	Grading, graveling and murrum.
Chebagan- Ngesumin Bridge	3	To Ease transportation of agricultural goods and people	7km	Bush clearing, opening of the road, Grading and graveling

Project Name Location/Ward/Constituency	Priority ranking	Objectives	Targets	Description of Activities
Kalacha Cheplanget Bridge	3	To ease access to the market.	Complete and passable bridge	Construction of a bridge
Cheribo-Mombwo Bridge	3	To ease accessibility within the ward and markets.	Complete and passable bridge	Construction of a bridge
Chebwagan —Ngeny Bridge	3	Complete and passable bridge	Construction of a bridge	Complete and passable bridge
Yotik Road	3	Ease movement of persons	8km	Bush clearing, opening of the road, Grading and graveling
Kapkororio-Kapcheres	3	Ease movement of persons	1.5Km	Bush clearing, opening of the road, Grading and graveling
Boiyon – arap Mosong Road	3	To Facilitate Movement Of Persons And Goods.	9km	Grading, graveling and murram.
Bortwel Bridge	3	To ease accessibility within the ward and markets.	Complete and passable bridge	Construction of a bridge
<b>21. Londiani Ward</b>				
Kapchelanga-kalyet-dr.koech-nairobi road	1	To facilitate movement of persons and goods	20km	Rehabilitation and Construction of a footbridge
kapkondor-tuiyobei road	2	To facilitate connectivity of the road.	6km	Road to be Murramed and graded. 1 bridge constructed along the road
Chesiliot- Saramek- Dr. Koech feeder road.	3	To facilitate movement of persons and goods	12	murramed and graded
kapkondor-kapsenda road	4	To promote ease movement of goods and persons	8Km	Murramed, culverting and graded. 1 bridge needs to be constructed along the road
united-kimasian road	5	To facilitate connectivity of the road.	8km	Murramed and graded
United- kapkondor road	6	Easy movement of persons and goods	5km	murramed and graded
kapkondor-kapcheplanga road	7	To facilitate connectivity of the road.	5km	Murramed and graded
D314-masaita farm-E254 road	8	Easy movement of persons and goods	6km	Murramed and grading
D314-farmers-mashariki road	10	To facilitate movement of persons and goods	4km	Murramed and grading
yetu-mashariki road	11	To enhance inter-connectivity in the ward	Installing of 16 culverts	The road needs culverting(16 culverts)
D314-baraka secondary-forest road	12	To promote ease movement of goods and persons	4km	Bush clearing, heavy grading, culvert installation and graveling
Itoik-sosiot road	13	To protect the roads from being washed away.	Installing of 20 culverts	The road needs culverting 20 culverts
Dip –kamuingi 1 road	14	To promote road maintenance	Installing of 8 culverts	The road needs culverting 8 culverts
masaita-kamuingi 1 road	15	To protect the roads from being washed away.	Installing of 40 culverts	The road needs culverting 40 culverts
Bridges to be constructed: Farmers bridge, masaita bridge, masaita-sotik bridge, itoik bridge, and gioro-kamuingi bridge, kalulu-muirikia bridge, shabaa bridge, muirikia-francis bridge, tilolwet bridge.	16	To facilitate transportation of goods and person to the market.	Complete and passable bridges	Construction of bridges.
Kamuingi 1 mkt-shabaa bridge-masaita forest road	17	To promote ease movement of goods and persons	5km	Murramed and graded
jagoror-quarry road	18	To facilitate transportation of goods and person to the market.	3km	murramed and graded
baroton orange booster-baroton secondary school-togomin-tabain trading centre-forest road	19	To facilitate connectivity of the road.	14km	murramed and grade
kipsirichet-tuiyobei road	20	To facilitate movement of persons and goods	8km	Murramed and graded.
Jagoror-tuiyobei road	21	To enhance inter-connectivity in the ward	8km	Murramed and graded



Project Name Location/Ward/Constituency	Priority ranking	Objectives	Targets	Description of Activities
Barotion primary school-Barotion dispensary	22	To promote ease movement of goods and persons	2km	Murramed and graded
cherogin bridge-joseph lelei road	23	To promote ease movement of goods and persons	1km	Murramed and graded
Togomin-togomin dam road	24	To facilitate transportation of goods and person to the market.	1/2 km	murramed and graded
E254-cheres secondary/primary-nairobi road	25	To facilitate transportation of goods and person to the market.	4km	murramed and graded
Jogoror- Tilolwet Road	26	To facilitate connectivity of the road	7Km	Murramed and graded
Kapcheplanga – Kapsenda road	27	To promote ease movement of goods and persons	1km	Bush clearing; Grading; Murraming; installation of culverts; mitre drains
<b>Bridges</b>				
Londiani Farmers bridge	1	To facilitate movement of persons and goods	Complete and passable bridge	Construction and Rehabilitation
Itoik Bridge	2	Ease movement of people and goods to markets	Complete and passable bridge	Construction and Rehabilitation
Kapkondor –Kapsenda Bridge	3	To facilitate transportation of goods and persons	Complete and passable bridge	Construction and Rehabilitation
Jagoror- Tilolwet Bridge	4	Ease movement of people and goods to markets	Complete and passable bridge	Construction and Rehabilitation
<b>Seretut/Cheptorriet Ward</b>				
Seretut- Kipsolu –Kiptule- kabianga road	1	Easy access to the market	3 km	Bush clearing; Grading; gravel; construction mitre drains; culvert installation
Kapsuser – Kipsolu – Sosiot road	2	Tarmac	9km	Tarmacing
Kapsuser – Kaptogeno	3	Easy access to the market	2 km	Bush clearing; Grading; gravel; construction mitre drains; culvert installation
Chebkuibtei – Kaptogeno	4	Easy access to the market	1.5 km	Bush clearing; Grading; gravel; construction mitre drains; culvert installation
Bridge construction (keptogini – Kipsolu)	5	Accessibility	Bridge construction	Construction works
Kaptebeswet –Kipsolu – Nyabangi – Kebeneti road	6	Tarmac	35 km	Tarmacing
Ainabkoi – kibaara road	7	Easy access to the market	2 km	Bush clearing; Grading; gravel; construction mitre drains; culvert installation
Kapsuser – Chepkoton road	8	Easy access to the market and institutions	2 km	Bush clearing; Grading; gravel; construction mitre drains; culvert installation
Tegat – Chemoset road	9	Easy access to the market	2 km	Bush clearing; heavy Grading; gravelling and murram
Kuriet road	10	Easy access to the market	2 km	Bush clearing; heavy Grading; gravelling and murram
Kesukyo – Kesukyo pre schools	11	Easy access to the market	2 km	Bush clearing; heavy Grading; gravelling and murram
Cheungunon – Michikilwet – Seretut	12	Easy access to the market	2 km	Bush clearing; heavy Grading; gravelling and murram
Chemoson road	13	Easy access to the market	2 km	Bush clearing; heavy Grading; gravelling and murram
Chepkosilen – Chepng'etuny road	14	Easy access to the market	1.5km	Bush clearing; heavy Grading; gravelling and murram
Kapkelek – Chepng'etuny road	15	Easy access to the market	1 km	Bush clearing; heavy Grading; gravelling and murram



Project Name Location/Ward/Constituency	Priority ranking	Objectives	Targets	Description of Activities
Chepng'etuny – Seretut centre road	16	Easy access to the market	1.5km	Bush clearing; heavy Grading; gravelling and murrum
Kapsimotwet – Kapsuser road	17	Easy access to the market	2 km	Bush clearing; Grading; gravel; construction mitre drains; culvert installation
Chemurwok-Kipsolu road	18	Ease movement of persons	2 km	Bush clearing; heavy Grading; gravelling and murrum
Kesaketiet road	19	Ease movement of persons	4 km	Bush clearing; heavy Grading; gravelling and murrum
Changoi- kiboet	20	To facilitate Transportation of Goods and people	5km	Bush clearing; heavy Grading; gravelling and murrum
Changoi-cheboseron	21	To facilitate Transportation of Goods and people	1.5km	Bush clearing; heavy Grading; gravelling and murrum
Kapkelek- chepnetungA-Kiptabo	22	Ease movement of persons	2km	Bush clearing; heavy Grading; gravelling and murrum
Chebungong- Nyabangi	23	Ease movement of persons	3km	Bush clearing; heavy Grading; gravelling and murrum
Cheswerta—masiat road	24	Ease movement of persons	2 km	Bush clearing; heavy Grading; gravelling and murrum
Sakawaita-Kaptongen	25	Ease movement of persons	2 km	Bush clearing; heavy Grading; gravelling and murrum
Kapchereren- Kipyaita road	26	To facilitate Transportation of Goods and people	3km	Bush clearing; heavy Grading; gravelling and murrum
Kosachmwai-leshia road	27	Ease movement of persons	1km	Bush clearing; heavy Grading; gravelling and murrum
Kapkelek-chepkosilen road	28	Ease movement of persons	1km	Bush clearing; heavy Grading; gravelling and murrum
Tegat- Chemoset road	29	To facilitate Transportation of Goods and people	2km	Bush clearing; heavy Grading; gravelling and murrum
Kesukyo- Nasari road	30	To facilitate Transportation of Goods and people	0.5km	Bush clearing; heavy Grading; gravelling and murrum
<b>23. Sigowet Ward</b>				
Sisionik- Chemegong-Kipkok	1	Ease movement of persons	5Km	Gravelling And Murrum
Kiptere market	1	Conducive working environment	1km	Grading and gravelling of roads within the market
Sisionik- Tumojoyot- Maemba	1	Ease movement of persons	3km	Gravelling And Murrum
Keteso- Tamingin – Kapchebongor	1	Ease movement of persons	6KM	Gravelling And Murrum
Muteta- Chepkochun- Kakibei	1	Ease movement of persons	5km	Bush clearing; heavy Grading; gravelling and murrum
KMC- Kuchec Road	1	Accessibility to markets and institutions of learning	6km	Grading and Murraming
Kapchanga- Sachangwan- Rwandit Road	1	Ease movement of persons	7km	Grading and Murraming
Basic – Kiptenden – Kibenetii	1	To Ease transportation of Agricultural goods and people to market	5km	Grading and Murraming
Kapkesiro – Chepoptaat & bridge	1	To Ease transportation of Agricultural goods and people to market	7km	Grading and Murraming
Chemindil – Chemangat	1	To Ease transportation of Agricultural goods and people to market	6km	Grading and Murraming
Sigowet- Cheptembe	1	Facilitate transportation of Goods and people	4.5km	Grading and Murraming

Project Name Location/Ward/Constituency	Priority ranking	Objectives	Targets	Description of Activities
Kebeneti Market- Mwebe- Cheplosgei	1	Ease access to health services	3.6km	Grading and Murraming
Kabasweti- Kiprane	2	To ease access to markets and institutions	7km	Grading and Murraming
Sigowet- Konasita	2	To ease access to markets and institutions	7km	Grading and Murraming
Sisionik – Kapilieli – Sosiot	2	To promote accessibility to the markets and institutions.	7.5km	Grading and Murraming
Kamaget- Tamboiyot & bridge	2	Ease movement of persons	8KM	Gravelling And Murram
BBC- Chemanyat Bridge- Were – Market Cheptuyet – Koilsir.	2	To facilitate Transportation of Goods and people	9km	Bush clearing, heavy Grading, gravelling and murram
Kapchanga- Simotwet- Chepkalo-Taiywet	2	To facilitate Transportation of Goods and people	3.6km	Grading and Murraming
Muteta- Kapchemimir- Cheire- Kapkegoi	2	To facilitate Transportation of Goods and people	7km	Grading and Murraming
Koilsir banda – Kimugul	2	To facilitate Transportation of Goods and people	2km	Bush clearing Opening of culverts, murram, grading and Graveling of the road
Kapkeburu-Tengecha –Kimalal- Kapchemimir	2	Ease movement of persons	4.5km	Grading and Murraming
Sigowet – Sumeek Road	2	Ease movement of persons	3.5Km	Grading and Murraming
Sigowet – Chepoptaa- Kapchanga	3	Ease movement of persons	5km	Grading and Murraming
Sigowet- Kapsorok Road	3	Ease movement of persons	6km	Grading and Murraming
Chepoptaa – Konasita – Sumeek road	3	To Ease transportation of Agricultural goods and people to market	10km	Grading and Murraming
Kamaget-Kiptenden	3	To ease accessibility within the ward and markets.	3.4km	Grading and Murraming
Comer – Kiprane	4	To Ease transportation of Agricultural goods and people to market	3.4km	Grading and Murraming
Kabsweti – Changware	4	To Ease transportation of Agricultural goods and people to market	3.6km	Grading and Murraming
Cherote- Kigomba	4	To Ease transportation of agricultural goods and people to market	6km	Grading and Murraming
Cherote – Sondu	5	To enhance accessibility to markets and institutions of learning	5km	Grading and Murraming
Kiprane –Kabasweti- Newb(Proposed)	5	Ease movement of persons	3.4km	To be constructed
Kapchanga- Simotwet- Chepkalo-Taiywet	5	To facilitate Transportation of Goods and people	3.6km	Grading and Murraming
Muteta- Kapchemimir- Cheire- Kapkegoi	5	To facilitate Transportation of Goods and people	7km	Grading and Murraming
Keteso- Kibirirgut	5	To ease access to the market.	10km	Grading and Murraming
Kamaget- \Tomboiyon – Kapchanga	6	To Ease transportation of Agricultural goods and people	5km	Grading and Murraming
<b>Bridges</b>				
Ngariet Bridge	1	To enhance connectivity to the markets	Complete and passable bridge	Construction of a footbridge
Tereita foot bridge	2	To enhance connectivity to the markets	Complete and passable bridge	Construction of a footbridge
Tomboiyon Bridge	3	To enhance connectivity to the markets	Complete and passable bridge	Construction of a footbridge

Project Name Location/Ward/Constituency	Priority ranking	Objectives	Targets	Description of Activities
Kimugul bridge	4	To enhance connectivity to the markets	Complete and passable bridge	Construction of a footbridge
Kapkesiro Bridge	5	To enhance connectivity to the markets	Complete and passable bridge	Construction of a footbridge
Chemang'at Bridge	6	To enhance connectivity to the markets	Complete and passable bridge	Construction of a footbridge
Chemang'aise Bridge	7	To enhance connectivity to the markets	Complete and passable bridge	Construction of a footbridge
<b>24. Soin Ward</b>				
Chemaluk – Koiyabei road	1	Easy movement of persons	7km	Bush clearing; culvert cleaning and installation; grading and gravelling
Kipsoket – Kapkormon	1	Easy movement of persons	2km	Bush clearing; culvert cleaning and installation; grading and gravelling
Soin/Sigowet – Ainamoi	1	Easy movement of persons	30km	Tarmac
Keijiret primary – Dip – Kaplabotwa	2	To Ease transportation of Agricultural goods and people to market	6km	Bush clearing; culvert cleaning and installation; grading and gravelling
Keijiret – Chebit – Kipkwes	2	To ease access to markets and institutions	7km	Bush clearing; culvert cleaning and installation; grading and gravelling
Kibugat – Kapbondo – kapkormon dispensary	3	Facilitate transportation of Goods and people	4.5km	Bush clearing; culvert cleaning and installation; grading and gravelling
Kapkormom primary – kapkormon dispensary	3	To Ease transportation of Agricultural goods and people to market	6km	Bush clearing; culvert cleaning and installation; grading and gravelling
Koiyabei – Kotatui – Chemaluk	4	To ease access to markets and institutions	7km	Bush clearing; culvert cleaning and installation; grading and gravelling
Keijiret junction – Kotatui – chemaluk	4	Facilitate transportation of Goods and people	4.5km	Bush clearing; culvert cleaning and installation; grading and gravelling
Koiyabei – Tapend – Kibugat – Kapkormon dispensary	4	To Ease transportation of agricultural goods and people to market	6km	Bush clearing; culvert cleaning and installation; grading and gravelling
Chemaluk – kapchewai primary – Kapchewai society	4	To facilitate Transportation of Goods and people	3.6km	Bush clearing; culvert cleaning and installation; grading and gravelling
Boundary – Chesirian – Chemaluk	5	To facilitate Transportation of Goods and people	7km	Bush clearing; culvert cleaning and installation; grading and gravelling
Chesirian – Ngereme	6	Accessibility to markets and institutions of learning	6km	Bush clearing; culvert cleaning and installation; grading and gravelling
Kabchewai primary – koitaburot B – Koitatu	7	Ease movement of persons	7km	Bush clearing; culvert cleaning and installation; grading and gravelling
Chemaluk – Kipchorian dip	8	Ease movement of persons	4.5km	Bush clearing; culvert cleaning and installation; grading and gravelling
Keijiret junction – koibeyot	8	Ease movement of persons	6km	Bush clearing; culvert cleaning and installation; mitre drains grading and gravelling
Koitaburot ( Paris) – Jagoror – Cheptililik	9	Ease movement of persons	7.5km	Bush clearing; culvert cleaning and installation; mitre drains grading and gravelling
Laitigo primary – Chebotot – Kipsitet	10	Easy movement of persons	7km	Bush clearing; culvert cleaning and installation; mitre drains grading and gravelling
Kapkormomo – Kipsogel – Koyabei primary road, Koyabei – Koitatu – Chamaluk road and Sertwet road	10	Easy movement of persons	2km	Grade, gravel and construct culverts

Project Name Location/Ward/Constituency	Priority ranking	Objectives	Targets	Description of Activities
Kipkormom – Koitaborot – Kipsitet road	10	Easy movement of persons	15km	Tarmacked
Kapokormom market – Sertwet primary	10	Easy movement of persons	9km	Murraming
koitaburot – Koibeyot – Ratinwet dip road- Koibeyot river	11	Easy movement of persons	5km	Murruming, construction of Bridge
Chepkitwal – Laitigo – Chebotot road with a bridge at Chepkitwal	11	Easy movement of persons	9.5km	Murruming, construction of Bridge
Koitaburot – Kibugat – Kejiriet road	11	Easy movement of persons	7km	Murraming/ culverts
Koitaborot – Kenegut	11	Easy movement of persons	2km	Construction/ murraming/ grading
Londiani – Fort Teman – Muhoroni – Kilenges road	12	Easy movement of persons	43km	Completion
Kapsorok – Kipsitet – Koitaburot market road	13	Easy movement of persons	9km	Tarmac
Nyaberi – Cheramor road	13	Easy movement of persons	Complete and passable bridge	Construction of the bridge
Kipsitet – Kabore – Kenegut road Chepterwo Bridge	14	Easy movement of persons	Complete and passable bridge	Construction of the bridge
Ndoyomare – Kaplelach – Nglomwet road	14	Easy movement of persons	5km	Murram/ grade/ culverts
Simbi market – Nyalibuch primary to boundary	14	Easy movement of persons	7km	Murram/ grade/ culverts
Chebirir society – Keleges road	14	Easy movement of persons	4km	Murram/ grade/ culverts
Laitigo – chebotot	15	To facilitate Transportation of Goods and people	3.6km	Grading and Murraming
Kipteren – Nyaberi	16	To facilitate Transportation of Goods and people	7km	Grading and Murraming
Kapkisai – Nyaberi	16	Accessibility to markets and institutions of learning	6km	Grading and Murraming
Kapkisai – kapkigoro	17	Ease movement of persons	7km	Grading and Murraming
Kapkisai – Simbi	17	Ease movement of persons	4.5km	Grading and Murraming
Chebirir – Kileges	17	Ease movement of persons	6km	Grading and Murraming
Chebirir junction – Thesalia	18	Ease movement of persons	7.5km	Grading and Murraming
Kirwa- Kileges	19	Ease movement of persons	5km	Grading and Murraming
Kirwa – Brimesteel – Kileges	20	Easy movement of persons and agricultural goods	2km	Opening of drainage, Graveling and Murraming
Nyaberi – Kapkigoro	21	Easy movement of persons and agricultural goods	5km	Opening of drainage, Graveling and Murraming
Kabasenwa – Kipsitet dip	22	Ease movement of persons	6km	Grading, culvert installation reshaping, gravelling and Tarmac
Kipsitet primary – kabore	23	To facilitate Transportation of Goods and people	4km	Grading, culvert installation reshaping, gravelling and Tarmac
Kipsitet – chebotot	24	Ease movement of persons	4.3km	Grading, culvert installation reshaping, gravelling and Tarmac
Chepterwa – Tuiyobei	25	Ease movement of persons	4.6km	Grading, culvert installation reshaping, gravelling and Tarmac
Kipsitet primary – Kipboloeng	25	To facilitate Transportation of Goods and people	9km	Grading, culvert installation reshaping and gravelling
Ndonymare – Kaplelach – Kirwa	26	Ease access to health services	3km	Grading, culvert installation reshaping and gravelling

Project Name Location/Ward/Constituency	Priority ranking	Objectives	Targets	Description of Activities
Chepsengeny – Kaplelach B – Kebimbir	27	To facilitate Transportation of Goods and people	5km	Grading, culvert installation reshaping and gravelling
Chepsengeny – Kebimbir	28	Ease movement of persons and access to market	2.1km	Grading, culvert installation reshaping and gravelling
Kipsitet junction – Kaplelach	29	Ease movement of persons and access to markets	8km	Grading, culvert installation reshaping and gravelling
Kebimbir – Nyalibuch	30	Accessibility to markets and institutions of learning	7km	Grading, culvert installation reshaping and gravelling
Nyalibuch –Nyalibuch primary	31	Ease movement of persons	8km	Grading, culvert installation reshaping and gravelling
Chepsengency – Nyaberi	32	Ease movement of persons	8km	Grading, culvert installation reshaping and gravelling
Ndonymare – senetwet	33	To Ease movement of persons and goods.	6km	Bush clearing, opening of the road, Grading and graveling
Koitaburot – Kenegut	34	Ease movement of persons	6.7km	Bush clearing, opening of the road, Grading and graveling
Koitaburot – Kejjiret	35	To Ease movement of persons and good.	5.3km	Bush clearing, opening of the road, Grading and graveling
Kiptenden – Kipchorian	36	To facilitate Transportation of Goods and people	5km	Bush clearing, opening of the road, Grading and graveling
Karatini – Kiptenden	36	To facilitate Transportation of Goods and people	9km	Bush clearing, opening of the road, Grading and graveling
Kapraptowet – Boundary	37	To facilitate Transportation of Goods and people	3Km	Bush clearing, opening of the road, Grading and graveling
Kileges market – Kipchorian	38	Ease movement of persons	4Km	Grading, graveling and murrām.
Karap chepkwony – Karatini	39	Ease movement of persons	3Km	Grading, graveling and murrām.
Kipchorian – Karap chepkwony	40	To facilitate Transportation of Goods and people	3Km	Bush clearing, opening of the road, Grading and graveling
Kipsitet Junction – Thesalia	41	Easy movement of persons and agricultural goods	7km	Opening of drainage, Graveling and Murrām
Simbi- Chepyegon	42	Easy movement of persons and agricultural goods	5.5km	Opening of drainage, Graveling and Murrām
Kaplelach A- Kaplelach B	42	Easy movement of persons and agricultural goods	6km	Opening of drainage, Graveling and Murrām
Ndonyomare- Kaplelach B	43	Easy movement of persons and agricultural goods	7km	Opening of drainage, Graveling and Murrām
Kipsitet A- Kabore B	45	Easy movement of persons and agricultural goods	7km	Opening of drainage, Graveling and Murrām
Chepkitwai- Laitigo	46	Easy movement of persons and agricultural goods	5.5km	Opening of drainage, Graveling and Murrām
Koiybeyot- Kejjiret	47	Easy movement of persons and agricultural goods	6km	Opening of drainage, Graveling and Murrām
Kaptalamwa-kabore	48	Easy movement of persons and agricultural goods	7km	Opening of drainage, Graveling and Murrām
Kejjiret- Cheptillik	49	To facilitate Transportation of Goods and people	3.6km	Grading and Murrām
Kabarua-Kapkormwon	50	To facilitate Transportation of Goods and people	7km	Grading and Murrām
Chebiit-Ainamoi	51	Accessibility to markets and institutions of learning	6km	Grading and Murrām
Bogwo- Kapchebwa	52	Ease movement of persons	7km	Grading and Murrām
Koyabei- Koitatu	53	Ease movement of persons	4.5km	Grading and Murrām
Koitaburot primary- Koitaburot Sec	54	Ease movement of persons	6km	Grading and Murrām
<b>Bridges</b>				

Project Name Location/Ward/Constituency	Priority ranking	Objectives	Targets	Description of Activities
Chepseng'eny – Kapkigoro road & Kapkisasi Bridge	1	Ease movement of persons	5km	Grading and Murraming
Kapkigoro Bridge	2	To facilitate movement of persons and goods	Complete and passable bridge	Construction of the bridge
Ngomwet – Kaplelach – Chelugui road & Kaplelach village Bridge	3	Ease movement of people and goods to markets	Complete and passable bridge	Construction of the bridge & murraming
Nunda – chepseng'eny road & Kapnunda Bridge	4	To facilitate transportation of goods and persons	Complete and passable bridge	Construction of the bridge & tarmacking
Kipsitet – Chebotot – Laitigo road & Chebotot Bridge Soin Ward	5	Easy movement of persons	Complete and passable bridge	Construction of the bridge, murraming and grading
Kaptalamwa – Kabore road & Sameita Bridge	6	Easy movement of persons	Complete and passable bridge	Construction of the bridge, culverts, murraming and grading
Simbi market – simbi primary school road & Simbi Bridge	7	Easy movement of persons	Complete and passable bridge	Construction of the bridge, murraming and grading
Ndoymare – Cheseng'eny road & Chesengeny Bridge	8	Ease movement of people and goods to markets	Complete and passable bridge	Construction of the bridge, murraming and grading
Chepkigu bridge	9	Ease movement of people and goods to markets	One bridge	Construction of the bridge
Laitigo- Kipsitet bridge	10	Easy movement of persons and goods	Complete and passable bridge	Construction of the bridge, murraming and grading
Nunda Bridge	11	Ease movement of people and goods to markets	One bridge	Construction of the bridge
<b>25. Soliat Ward</b>				
Tuiyobei –Soliat Road	1	Easy movement of persons and agricultural goods	7km	Opening of drainage, Graveling and Murraming
Soin Sugar –Segerek- Kaibono – Chebaran-Cheramor	2	Easy movement of persons and agricultural goods	5.5km	Opening of drainage, Graveling and Murraming
Kabokyek –Kimugul-Kogeran Pr Imary	3	Easy movement of persons and agricultural goods	6km	Opening of drainage, Graveling and Murraming
Salgaa-Kapsegut-Kiptugumo-Kaitui	4	Easy movement of persons and agricultural goods	7km	Opening of drainage, Graveling and Murraming
Kenya 1-Kabokyek Pry –Kabonyerian-Tuiyobei	5	Easy movement of persons and agricultural goods	2km	Opening of drainage, Graveling and Murraming
Kaplelech-Chepkutbei-Chesiche Primary	6	Easy movement of persons and agricultural goods	5km	Opening of drainage, Graveling and Murraming
Kabokyek-Chelogong	7	Easy movement of persons and agricultural goods	4.5km	Opening of drainage, Graveling and Murraming
Samutet-Chesiche Church-Kabonyerian-Tuiyobei	8	Easy movement of persons and agricultural goods	7km	Opening of drainage, Graveling and Murraming
Salgaa-Kibaloi-Nyaberi	9	Easy movement of persons and agricultural goods	7km	Opening of drainage, Graveling and Murraming
Kurabei-Chesunet-Kapsigowo-Chebaran Cattle dip	10	Easy movement of persons and agricultural goods	5.5km	Opening of drainage, Graveling and Murraming
Mokonjet-Soin Sugar-Chesunet – kapsirma-kapkara-cheramor-chepsengeny	11	Easy movement of persons and agricultural goods	6km	Opening of drainage, Graveling and Murraming
Kurabei-kiplamat – chepkoson	12	Easy movement of persons and agricultural goods	7km	Opening of drainage, Graveling and Murraming
Siriat – Cheramor	13	Easy movement of persons and agricultural goods	2km	Opening of drainage, Graveling and Murraming
Siriat – kamin jeiwa – chepyegon	14	Easy movement of persons and agricultural goods	5km	Opening of drainage, Graveling and Murraming
Soliat-kipingong-kapsegut pri – kiptugumo – kaitu bribge	15	Easy movement of persons and agricultural goods	4.5km	Opening of drainage, Graveling and Murraming
Kaitui market – Kapkenyelo – Chepkoinik	16	Easy movement of persons and agricultural goods	7km	Opening of drainage, Graveling and Murraming
Kurabei – quarry road	17	Easy movement of persons and agricultural goods	7km	Opening of drainage, Graveling and Murraming
Sombicho – kiptugumo – kibaloi	18	Easy movement of persons and agricultural goods	5.5km	Opening of drainage, Graveling and Murraming
Kaitui bridge – Kiplogoi – Kapnyakitari	19	Easy movement of persons	6km	Opening of drainage, Graveling and Murraming

Project Name Location/Ward/Constituency	Priority ranking	Objectives	Targets	Description of Activities
Kiptugumo Primary – Kaplengeny – Kericho highway	20	Ease movement of people and goods to markets	7km	Opening of drainage, Graveling and Murraming
Samutet – Sombicho – Kaitui – Chemutian dip – Kiptenden village- Mutonyi – Chebirech – Senetwet	21	To facilitate transportation of goods and persons	2km	Opening of drainage, Graveling and Murraming
Kaitui market – Kapkenyelo village – Kipkecheiyet village	22	Easy movement of persons	5km	Opening of drainage, Graveling and Murraming
Chemutian – kipkecheiyet – kabasenwo pri school	23	Easy movement of persons and agricultural goods	4.5km	Opening of drainage, Graveling and Murraming
Kiplogoi village – Kiptugumo	24	Ease movement of people and goods to markets	7km	Opening of drainage, Graveling and Murraming
Kapsoron – Ngendalei – Awasi road	25	Easy movement of persons and agricultural goods	7km	Opening of drainage, Graveling and Murraming
Kapsorok – Kapkara – Nyambere	26	Easy movement of persons and agricultural goods	5.5km	Opening of drainage, Graveling and Murraming
Kapsigowo – Chepyegon	27	Easy movement of persons and agricultural goods	6km	Opening of drainage, Graveling and Murraming
Chemaluk – Kapsorokn road	28	Easy movement of persons and agricultural goods	7km	Opening of drainage, Graveling and Murraming
<b>Bridges</b>				
Chepyegon Bridge	1	Easy movement of persons and agricultural goods	Complete and passable bridge	Construction works
Tuiyobei Bridge	2	Easy movement of persons and agricultural goods	Complete and passable bridge	Construction works
Chesiche	3	Easy movement of persons and agricultural goods	Complete and passable bridge	Construction works
Soliat	4	Easy movement of persons and agricultural goods	Complete and passable bridge	Construction works
Kapsorok	5	Easy movement of persons and agricultural goods	Complete and passable bridge	Construction works
Segerek	6	Easy movement of persons and agricultural goods	Complete and passable bridge	Construction works
Chesunet cattle dip bridge	7	Easy movement of persons and agricultural goods	Complete and passable bridge	Construction works
Chesunet – Kapsigowo bridge	8	Easy movement of persons and agricultural goods	Complete and passable bridge	Construction works
Kurabei – Kiplamat Bridge	9	Easy movement of persons and agricultural goods	Complete and passable bridge	Construction works
Chepkonye	10	Easy movement of persons and agricultural goods	Complete and passable bridge	Construction works
Kabokyek river – Tuiyobei bridge	11	Easy movement of persons and agricultural goods	Complete and passable bridge	Construction works
Koibeyo Brige	12	Easy movement of persons and agricultural goods	Complete and passable bridge	Construction works
Ainap Ngotko Bridge	13	Easy movement of persons and agricultural goods	Complete and passable bridge	Construction works
<b>26. Tebesonik Ward</b>				
Kapkoefoot Bridge Between Kelunet, Ochi And Tebesonik	1	Ease movement of persons	Complete and passable bridge	Construction of a footbridge
Tombiret Bridge	2	To facilitate Transportation of Goods and people	Complete and passable bridge	Construction of a footbridge
Kibugat- Kibaraa- Kelunet	3	To facilitate Transportation of Goods and people	5km	Grading, gravelling and culture
Ainab Kosobek- Kibwendik school	4	To facilitate Transportation of Goods and people	7km	Grading, gravelling and culture
Cheboro- Kiploboin- roret	5	Ease movement of persons	Complete and passable bridge	Construction of a footbridge
Roret-Litein Road Kapkiyiera- Tebesonik and Kibuget Road	6	Ease movement of persons	15km	Grading, culvert installation reshaping, gravelling and Tarmac
Kiboigong Ngoina Road Tarmac	7	To facilitate Transportation of Goods and people	11km	Grading, culvert installation reshaping, gravelling and Tarmac



Project Name Location/Ward/Constituency	Priority ranking	Objectives	Targets	Description of Activities
Ochi-Kapkisiara Road Tebesonik ward	8	Ease movement of persons	7km	Expansion of the road.
Road To Koiyet Primary School	9	Ease movement of persons	6km	Grading, culvert installation reshaping, gravelling and Tarmac
Cheboin-Roret Road	10	To facilitate Transportation of Goods and people	4km	Grading, culvert installation reshaping, gravelling and Tarmac
Road To Kiptobon Primary School	11	Ease movement of persons	4.3km	Grading, culvert installation reshaping, gravelling and Tarmac
Nyamanga-Chemasisiet Road	12	Ease movement of persons	4.6km	Grading, culvert installation reshaping, gravelling and Tarmac
Kabituny-Siritiet-Tebesonik	13	To facilitate Transportation of Goods and people	9km	Grading, culvert installation reshaping and gravelling
Salгаа-Koiyet Road	14	Ease movement of persons	2km	Grading, culvert installation reshaping, gravelling and Tarmac
Siongi Dispensary-Siongi Primary School	15	Ease access to health services	3km	Grading, culvert installation reshaping and gravelling
Kapsimbiri Primary School-Siongi Primary School	16	To facilitate Transportation of Goods and people	5km	Grading, culvert installation reshaping and gravelling
Litein-Kibugat	17	Ease movement of persons and access to market	2.1km	Grading, culvert installation reshaping and gravelling
Lelech-Main Road	18	Ease movement of persons and access to markets	8km	Grading, culvert installation reshaping and gravelling
Siongiprimary School-Kibara(Porok)	19	Accessibility to markets and institutions of learning	7km	Grading, culvert installation reshaping and gravelling
Kibugat-Kelunet-Ngoina	20	Ease movement of persons	8km	Grading, culvert installation reshaping and gravelling
<b>Bridges</b>				
Dispensary-Market Bridge	21	Ease access to health services	Complete and passable bridge	Construction of a footbridge
Ainab Beek-Kamoro Bridge	22	To facilitate Transportation of Goods and people	Complete and passable bridge	Construction of a footbridge
Kapketuro-Kamon Bridge	23	Ease movement of persons	Complete and passable bridge	Construction of a footbridge
Jabasta-Sosiot Bridge	24	Ease access to markets	Complete and passable bridge	Construction of a footbridge
Charera-Kiptobon Bridge	25	Ease movement of persons	Complete and passable bridge	Construction of a footbridge
Kibaraa-Siritiet Bridge	26	Ease movement of persons	Complete and passable bridge	Construction of a footbridge
Nyamanga- Kimugul-Chemasisiet Bridge	27	Ease movement of persons	Complete and passable bridge	Construction of a footbridge
Proposed Siritiet Foot Bridge	28	Ease movement of persons	Complete and passable bridge	Construction of a footbridge
Kibugat-Sotik Tea Bridge	29	Accessibility to markets and institutions of learning	Complete and passable bridge	Construction of a footbridge
<b>27. Waidai Ward</b>				
Road – Boigot –Kaborok	1	Ease movement of persons	6km	Gravelling, Murraming, Construction of Bridge
Kaptoboiti – Machorwa Road	2	Ease movement of persons	4km	Murraming
Koitalel – Tuli Road	3	Ease movement of persons	4.3km	Rehabilitation
Sosiot – Sigilai – Ngariet Dip	4	To Ease transportation of Agricultural to market goods	4.6km	Grading



Project Name Location/Ward/Constituency	Priority ranking	Objectives	Targets	Description of Activities
		and people		
Kosoreret Bridge	5	To ease access to markets and institutions	Complete and passable bridge	Construction of a footbridge
Ngariet – Kaptoboiti Roads	6	Facilitate transportation of Goods and people.	6km	Graveling and Grading of the roads
Cheptenye Sign Board – Kiptenden Primary School	7	To Ease transportation of agricultural goods and people.	4km	Graveling and Grading
Cheronget Sign Board – Tuiyobei	8	Ease movement of persons	4.3km	Graveling and Grading
Cheronget Junction – Kiptaldal	9	To Ease transportation of Agricultural to market goods and people	4.6km	Graveling and Grading
DC's Office – Dip	10	To ease access to markets and institutions	9km	Graveling and Grading
Sosiot – Kapsorok Road	11	Ease movement of persons	2km	Bridge to be constructed
Ochi-Chemororoch	21	To ease access to the market	3km	Graveling and Grading
Kibiwot-Keben	22	To ease access to the market	5km	Graveling and Grading
Sosiot-chepkoin-cheribo	23	To ease access to the market	2.1km	Graveling and Grading
Sosiot-kondamet	24	To ease access to the market	8km	Graveling and Grading
Ngariet-Koitalel-chepkoin-kiptaldal-chemermeru	25	To ease access to the market	7km	Graveling and Grading
Cheyemen junction-kamondo	26	To ease access to the market	8km	Graveling and Grading
Kaborok Junction-Chemumbe school-Mikail-Chemumbe TB Centre	27	To ease access to the market	6km	Graveling and Grading
Kaborok Secondary-Tembwo TB Centre	28	To ease access to the market	4km	Graveling and Grading
Makitem-Mark Peter primary – Kapkokwon-Kipinjeek TB Centre	29	To ease access to the market	4.3km	Graveling and Grading
Tapsorgoi-Kaptagas road	30	To ease access to the market	4.6km	Graveling and Grading
Chemumbe junction-Nukiat School-Chesebet Kamondo	31	To ease access to the market	9km	Graveling and Grading
Cheronget-chemobei	32	To ease access to the market	2km	Graveling and Grading
Getumbe-sewerwer-Borborwet road	33	To ease access to the market	3km	Graveling and Grading
Kapchereren-Kesogororet	34	To ease access to the market	5km	Graveling and Grading
Kapsoit-kapchereren-machongoi road	35	To ease access to the market	2.1km	Graveling and Grading
Cheptenye sign post-kiptenden nursery	36	To ease access to the market	8km	Graveling and Grading
Kapkong-keben road	37	To ease access to the market	7km	Graveling and Grading
Chelalang-cheres-Boiyot	38	To ease access to the market	8km	Graveling and Grading
Chelalang-chereres-mbororut	39	To ease access to the market	6km	Graveling and Grading
<b>Bridges</b>				
Boiyot – Cheyemen Bridge	1	Ease movement of persons	Complete and passable bridge	Construction of a footbridge
Turguito –Soliat Bridge	2	To Ease transportation of Agricultural to market goods and people	Complete and passable bridge	Construction of a footbridge
Ngariet – Kalyongwet Bridge	3	To ease access to markets and institutions	Complete and passable bridge	Construction of a footbridge
Tuiyobei –Kabokyek Bridge	4	Facilitate transportation of Goods and people.	Complete and passable bridge	Construction of a footbridge

Project Name Location/Ward/Constituency	Priority ranking	Objectives	Targets	Description of Activities
Mogonjet – Motero Bridge	5	To Ease transportation of agricultural goods and people.	Complete and passable bridge	Construction of a footbridge
Keben – Kipsolu Bridge	6	Accessibility to markets and institutions of learning	Complete and passable bridge	Construction of a footbridge
Kibaraa – Ainabkoi Bridge	7	To ease access to the market and other institutions	Complete and passable bridge	Construction of a footbridge
Kapsoit Itanda Bridge	8	To ease accessibility within the ward and markets.	Complete and passable bridge	Construction of a footbridge
Kabianga-sosiot road	9	Easy movement of persons and goods to market	Complete and passable bridge	Tarmac the road
<b>29.Tendeno/ Sorget ward</b>				
Hiltea – Tinderet road	1	Easy movement of persons and goods to market	32km	Grading; Murraming
Hiltea – Subukia – Mugumoini dispensary – A.I.P.C.BA church	2	Easy movement of persons and goods to market	12km	Grading; Murraming
Mugumoini centre – Kwa Wajama – Malagat station	3	Easy movement of persons and goods to market	3km	Grading; Murraming
Mugumoini Dispensary – Tendeno primary – Tendeno forest station	4	Easy movement of persons and goods to market	4km	Grading; Murraming
Kwa Ana – Kwa kapabet kwa sitet	5	Easy movement of persons and goods to market	3km	Grading; Murraming
A.I.P.C.E.A – Mugumoini – Kamwogo	6	Easy movement of persons and goods to market	4km	Grading; Murraming
Wambare Mzee- subukia Center	7	To Facilitate Movement Of Persons And Goods	3KM	Grading; Murraming
Subukia Center- kwa Mbio-E253 Road	8	To Facilitate Movement Of Persons And Goods	3km	Grading; Murraming
Kamunyu-Gati Iguru(feeder Road)	9	To Facilitate Movement Of Persons And Goods	1.5Km	Bush clearing, opening of the road, Grading and graveling
Karia- Mugumo- in Center(Feeder Road)	10	To Facilitate Movement Of Persons And Goods	2 KM	Bush clearing, opening of the road, Grading and graveling
Kamunyu- Kinga(Feeder Road)	11	To Facilitate Movement Of Persons And Goods	2KM	Bush clearing, opening of the road, Grading and graveling
Kwa Gitonga- Tendeno sec. Sch.	12	To Facilitate Movement Of Persons And Goods	1.5KM	Bush clearing, opening of the road, Grading and graveling
Kapcheborge – Kapsimwotwo	7	Easy movement of persons and goods to market	5km	Opening of the road, and Murraming
Sachangwan – Kolongei	8	Easy movement of persons and goods to market	2km	Bush clearing, opening of the road, Grading and graveling
D314 – Benjamin – 5Km	9	Easy movement of persons	5km	Opening the roads, Grading and graveling.
Chepyegon – Kiplokyi center	10	Easy movement of persons and goods	6km	Grading; Murraming
Makutano Forest – Cheborge Junction	11	Easy movement of persons	6km	Bush clearing, opening of the road, Grading and graveling
Miti tatu – Kiplokyi Center	12	Easy movement of persons and goods	4km	Bush clearing, opening of the road, Grading and graveling
D 314 – E235	13	Easy movement of persons and goods	20km	Bush clearing, opening of the road, Grading and graveling
Kepcheborge junction – Kapsomotwo	14	Easy movement of persons	5km	Bush clearing, opening of the road, Grading and graveling
Lovito – Kolongei – Makutano forest	15	Easy movement of persons	5km	Bush clearing, opening of the road, Grading and graveling

Project Name Location/Ward/Constituency	Priority ranking	Objectives	Targets	Description of Activities
Gwitu center along Majani Rono highway - Kamuingi slaughter house	16	Easy movement of persons and goods	5km	Bush clearing, opening of the road, Grading and graveling
Kamuingi center – Kivuno – Sorget primary – E 235	17	Easy movement of persons	8km	Bush clearing, opening of the road, Grading and graveling
<b>BRIDGES</b>				
Kamunyu- Tendeno Pry	1	To ease accessibility within the ward and markets.	Complete and passable bridge	Construction of foot bridge, installation of 1 culvert
Gwitu bridge – Kongoni – Sorget Location	1	To ease accessibility within the ward and markets.	Complete and passable bridge	Construction of a bridge
Gwitu bridge – Kongoni – Sorget Location	1	To ease accessibility within the ward and markets.	Complete and passable bridge	Construction of a bridge
Majani Rono Bridge – Cheborgei – Majani Rono Highway	2	To ease accessibility within the ward and markets.	Complete and passable bridge	Construction of a bridge
Kamunyu- Kariokor	2	To ease accessibility within the ward and markets.	Complete and passable bridge	Construction of foot bridge, installation of 1 culvert
Majani Rono Bridge – Cheborgei – Majani Rono Highway	2	To ease accessibility within the ward and markets.	Complete and passable bridge	Construction of a bridge
Kivuno bridge – kamuingi – Kivuno ( Chief's office)	3	To ease accessibility within the ward and markets.	Complete and passable bridge	Construction of a bridge
Towett bridge – Majani Rono Highway – James Finlay	4	To ease accessibility within the ward and markets.	Complete and passable bridge	Construction of a bridge
Kwa Ndugu- Kamwogo	4	To ease accessibility within the ward and markets.	Complete and passable bridge	Construction of foot bridge, installation of 1 culvert
Mama ndura- subukia	5	To ease accessibility within the ward and markets.	Complete and passable bridge	Construction of foot bridge
Benditai Bridge – Benditai Primary – Benditai trading center	5	To ease accessibility within the ward and markets.	Complete and passable bridge	Construction of a bridge
Mase bridge – Lovito – Kolongei – Makutano forest	6	To ease accessibility within the ward and markets.	Complete and passable bridge	Construction of a bridge
Wambare mzee- subukia center	6	To ease accessibility within the ward and markets.	Complete and passable bridge	installation of 1 culvert
Subukia- maina Mucheru	7	To ease accessibility within the ward and markets.	Complete and passable bridge	installation of 1 culvert
Serem bridge – Miti Tatu – Kiplokyi center	7	To ease accessibility within the ward and markets.	Complete and passable bridge	Construction of a bridge
Kimemeia bridge – E 235 - Kivuno Dip	8	To ease accessibility within the ward and markets.	Complete and passable bridge	Construction of a bridge
Kapsais – Sorget Primary bridge	9	To ease accessibility within the ward and markets.	Complete and passable bridge	Construction of a bridge
Kamuingi – Jambo Farm (Evans) bridge	10	To ease accessibility within the ward and markets.	Complete and passable bridge	Construction of a bridge
Gwitu dip – Shabaya bridge	11	To ease accessibility within the ward and markets.	Complete and passable bridge	Construction of a bridge
Shabaya – Jambo foot bridge	12	To ease accessibility within the ward and markets.	Complete and passable bridge	Construction of a bridge
Techkutwo bridge	13	To ease accessibility within the ward and markets.	Complete and passable bridge	Redesigning and renovation works

## Energy

Project Name Location/Ward/Constituency	Priority ranking	Objectives	Targets	Description of Activities
<b>Ainamoi Ward</b>				
Kipkwes river to Ngeni secondary school power line	1	To increase access to electricity supply in the ward	Complete the electricity line between Kipkwes river and Ngeni secondary school	Completion of electricity line

Project Name Location/Ward/Constituency	Priority ranking	Objectives	Targets	Description of Activities
Electricity supply: Chepkoiyo- ipkeli primary- .rongai nursery; bechululelach primary- .cherungus nursery; Kamelilo factory – mulkelwet nursery school;Laliat primary-barsayan primary; Laliat primary – ipke primary; Laliat primary –kipkwels; Ainamoi police lines	2	To increase supply of electricity in the ward	Supply electricity to all the schools	Wiring; Connection and supply of electricity to the mentioned areas.
<b>Cheboin Ward</b>				
Supply of electricity to; Kaptele Primary School; Bokik Water point; Malinja Tea buying Center; Kabisaga Tea Buying Center; Kabisaga Pry school; Malinja Market; Chagoror center; Kapcheboo pry. School; Kaborus Pry schoo; Chebaraa center; Sanga center; Cheboin centre; Tiroto pry school	1	To increase supply of electricity in the ward	Supply electricity to the named public institutions	Distribution of electricity.
<b>Cheplanget Ward</b>				
Electricity supply to all public institutions (Schools, Market centres and tea buying centres)	1	To increase supply of electricity in the ward	Supply electricity to all public institutions	Connection and supply of electricity.
<b>Chepseon Ward</b>				
Transformer installation at: Sigowet pry School; Momoniati –meset; Leberer pry school; Chepsir; Kapseger to sailo	1	To increase access to the source of energy	Main line and a transformers installed	Purchase of transformers and supply of electricity
Electricity supply at: Kondamet coffee pulping electricity 11KV supply; Kapseger- chepcholiet- Masomborik-Tanga; Siwayan village- electricity 11KV supply; T off connection- siwot-momoniati coffee pulping factory- 11KV supply; Tilito pry school- 11KV supply; Kapseger to Muresoi pry sch; Kapseger – Chesumei pry school 11KV supply; Chilchila –Lamayati; Kiletien-chebilat; Kipkeremwo pry sch.; Kipchorian water project; Kapkaturgor primary school; Koibarak primary school	2	To increase supply of electricity in the ward	The entire ward	Connection and supply of electricity to the mentioned areas.
<b>Chilchila Ward</b>				
Transformers at: Koisagat-chemobo-kapkures; Murgut junction-chepkoiyo; Murgut coffee factory; Koisagat-kacheliba; Kapsois-murgut; Murgut Township	1	To increase access to the source of energy	Main line and a transformers installed	Purchase of transformers and supply of electricity
Electricity supply to: All schools; All coffee factories; All trading centre; Museum site Morobinyek area; Lelu success; Chepkendi; Part of kaula area; All dispensaries	2	To promote access to electricity supply in the ward	Supply electricity to key areas in the ward	Connection and distribution of power.
<b>Kabianga Ward</b>				
Transformers At Kapkimani; At kamaas tea banda; Rwandit; kimunai tea banda; kumugul; chebaraa primary; Kaplengiywo, Ngainet, Ochi, Serenoi (Kurere), Kabarsowoch "B" village, Kiptuigoi village, Kipseger, Suinonin, Kapmichegeiwa, Kiptome dispensary, Cheptguburbur, Kapmawoi, Kapsiya "B", Kapchesile, Kapkelenya Mobego	1	To increase access to the source of energy	Main line and a transformers installed	Purchase and installation of transformer and supply of electricity.
Kapruben Electricity Project	2	To generate additional electricity in the County	Establish one(1) source of power	Feasibility studies conducted and establish a source of

Project Name Location/Ward/Constituency	Priority ranking	Objectives	Targets	Description of Activities
			in the ward	energy generating plant.
<b>Kapkugerwet Ward</b>				
Supply of electricity to: schools and trading centers	1	To increase supply of electricity in the ward	Supply electricity to the named public institutions	Distribution of electricity.
<b>Kapleartet Ward</b>				
Transformers at; Boito and Tendwet	1	To enhance accessibility to source of energy.	Main line and a transformer installed	Purchase of transformer and supply of electricity
Electricity supply; Seronik buying center; Musara buying center; Cheptagun buying center; Seronik buying center; Cheptagun buying center; Chepkemel; Kapkatet buying center-	2	To increase access to electricity in the Ward	Provide electricity to the named buying centre.	Distribution of electricity to the named buying centers
<b>Kapsaos Ward</b>				
Hydro power generation at Chepululu/ Manyoror water fall	1	Reliable energy supply	One power station	Feasibility study; surveys; designing and execution
Electricity	2	Lighting and reduce cost of production		Installation of transformers; supply of electricity
Biogas	3	Alternative source of energy	10 sites	Construction works
Windwill	4	Alternative source of energy	1 sites	Feasibility study; construction ward
<b>Kapsoit Ward</b>				
Electricity supply; Emotosiet ; Simotwet; and Kapkitony pre-school; Lemenywet pri. Sch; Kisabei pri. Sch; Kosisit pri. Sch; Kiboybei tea buying centre; Kenegut tea buying centre;Cheplel tea buying centre; Torsogek coffee factory; Cheribo pri. Sch; Kiptegen pri. Sch; Sosit pri. Sch; Ngecherok pri. Sch; Telanet pri. Sch; Suguten pri. Sch; AIC Telanet girls sec. sch; Ketitui tea buying centre; Kiptegen tea buying centre; Kisobei tea buying centre; Telanet tea buying centre; Chebo tea buying centre; Ogirgir tea buying centre; Sosit tea buying centre; Kapkabur tea buying centre.	1	To increase supply of electricity in the ward	Supply electricity to the entire ward.	Electricity connection and supply
<b>Kimugul/Kedowa Ward</b>				
Supply and install transformers at Tebesonik village; Togat village; between Kiptenden and Simotwet; in Ndiwa (Simotwet) village; Nyakinyua Village; tegunot village	1	To enhance income generating activities and supply alternative source of energy; conserve energy	Supply five transformers	Designing; way leaves; installation and commissioning
Kabiso pri School	2	Provide a conducive learning environment	All classes lit	Wiring; supplying power
Ringa Pri school	3	Provide a conducive learning environment	All classes lit	Wiring; supplying power
Security lighting at Londiani Junction	4	To provide security	Street light	Wiring; supplying power
Kabao nursery	5	Provide a conducive learning environment	All classes lit	Wiring; supplying power

Project Name Location/Ward/Constituency	Priority ranking	Objectives	Targets	Description of Activities
Kiplelechon water point	6	To pump water	One three phase transformer installed	Designing; way leaves; installation and commissioning
<b>Kipchimchim Ward</b>				
Electricity supply at: all schools and market centres	1	To increase supply of electricity in the ward	supply electricity to all school and market centers in the ward	Connection and supply of electricity.
<b>Kisiara Ward</b>				
Roret Sub District Hospital	1	To enhance security in area	Install street lights in Roret Sub-District hospital	Street lighting installation
Chelal Factory- Roret centre	2	To enhance security in area	Install street lights	Street lighting installation,
<b>Kunyak Ward</b>				
Electricity supply to all public institutions i.e Primary Schools, Secoadry and ECD centers, Water Projects, Cooperative societies, Health facilities, market centers	1	To increase access to electricity in the Ward	Provide electricity to the named institutions.	Distribution of electricity to schools in ward.
<b>Londiani Ward</b>				
Supply Electricity to; mondet primary school; glory primary school; chesilyot bore hole; katet primary school; kimaut primary school; mashariki primary school; ruskeibei community; water project pump house; kamuingi trading centre; tilolwet cattle dip; kapsenda primary school; kapsenda secondary school; kapsenda trading centre; tuiyobei location chief's camp; aroruet bore hole; kipsirichet primary school; Jagoror primary/secondary school; Kapcheplanga Bore hole; Chesilyot bore hole	1	To increase access to electricity supply in the ward	Supply electricity to schools and centers mentioned.	Supply of electricity to schools, market and centers.
<b>Seretut /Cheptorriet Ward</b>				
Hydro power generation at Mungotit/Chemosit waterfall	1	Reliable alternative power supply	One power generating station	Feasibility study; design; implementation
<b>Sigowet Ward</b>				
Power connection to Tomboiyon Nursery School, Chelasgei Dispensary, Kaptumo church of God, Burgei TBC, Kimugul TBC	1	To increase access to electricity supply to public institutions	5 primary school	Supply of electricity to schools,
<b>Soin Ward</b>				
Sretwet primary; Kapkormon primary; Koiyabei pry; Kejjiriet pry; Kapchebwai pry; Bogwo pry; Lelaitich pry; Cheptililik pry; Kabore pry; Ndonymare pry; Chebirir pry; Kileges pry; kapelach pry; Kebimbir; kapkaisai pry; Kpakigoro pry; Nyalibuch pry; Nyaberi pry; Hekima pry; Kabuti pry; kapnyakitari pry; Senetwet pry; Kibugat pry;	1	To increase access to electricity supply to public institutions	22 primary school	Supply of electricity to schools,
Nyalibuch Dispensary; Kapkormom dispensary; Kapchebwai dispensary; Bogwo children's home; Kejjiriet dispensary;	2	To increase access to electricity supply to public institutions	5 health facilities	Supply of electricity to health facilities

Project Name Location/Ward/Constituency	Priority ranking	Objectives	Targets	Description of Activities
Kapchebwai borehole; Lelaitich borehole; Ngomwet borehole; Senetwet borehole; Kebimbir borehole; Kapkisasi borehole	3	To increase access to electricity supply to public institutions	6 boreholes	Supply of electricity to bore holes
Kipsitet day secondary; Nyaberi day sec school; Kileges day sec school;	4	To increase access to electricity supply to public institutions	3 secondary schools	Supply of electricity to schools,
<b>Soliat Ward</b>				
Connect electricity to the following schools: Kiptugumo; Kapkenyeloi; Baregeiwet; Kiplogoi school: Kapsorok Dispensary, school, market, Church: Chepyegon Primary and church; cheramor primary; kapkara Dispensary; Kiptugumo Pry; Kiplogoi Pri; Kamineywo Pri; Koirir Pry.	1	To increase access to electricity in the Ward	Provide electricity to the named institutions.	Distribution of electricity to schools in soliat ward.
<b>Tebesonik Ward</b>				
Supply Electricity to : ngoina sub location; kabisimbiri primary school; kibugat location; koiyet primary school; kiptobon primary school; ochi primary school; Kimoro Pry; Cheplangun	1	To increase access to electricity in the Ward	Supply electricity to 5 schools and 1 location in Tebesonik Ward.	Supply of electricity
Transformer at; Kaptebengwo ;Masiat, Sirityet Pri, Kapsimbini Pry, Kibuyat Primary and secondary, Kongasis Primary, Siwot Kabusienduk, Tiriitab Eito, Kimoro primary, Kipsomoi Primary and Tiriita Kapkisiara.	2	To promote accessibility to the source of energy	Main line and a transformer installed	Purchase of transformer and supply of electricity
Kibolgong hydropower project	3	To generate additional source of energy.	Set up 1 power generating plant in the ward	Establish a hydropower generating plant

### Information Communication Technology (ICT)

Project Name Location/Ward/Constituency	Priority ranking	Objectives	Targets	Description of Activities
County's website development	1	Improve access to information	Develop a website for the county government	Design; tendering and development of website and connectivity across county offices
ICT centres in the entire county.	1	To promote timely and universal accessibility to information in the county.	1 ICT center in each county ward	Construction and equipping the ICT center with all infrastructures
Installation of fibric optic cable	2	Effective, efficient and cheap communication	Interconnectivity within public offices	Design; tendering and connectivity across county offices

#### 7.8.5 Strategies for Mainstreaming Cross Cutting Issues in the Sector

Empowerment of vulnerable groups such women, youth and people living with disabilities will be a priority in this sector in the county. These groups will be targeted by providing them with ICT skills to help them improve on their business and managerial skills. They will also benefit from employment through programs like routine maintenance of unclassified and feeder roads. The

sector is also key in disseminating environmental conservation messages and gender related issues and HIV and AIDs

## 7.9 General Economic, Commercial and Labour Affairs (GECLA)

The Sector comprises of the following sub-sectors: Regional Development Authorities; Labour; Trade; East Africa Community (EAC); Tourism; Industrialization; and Kenya Industrial Research and Development Institute (KIRDI).

### 7.9.1 Sector Vision and Mission

The sector vision is “A globally competitive economy with sustainable and equitable socio-economic development.” And the mission is “To promote, co-ordinate and implement integrated socio-economic policies and programmes for a rapidly industrializing economy”.

### 7.9.2 County Response to Sector Vision and Mission

The county, through the sub-sectors, will respond to the sector vision and mission through provision of information on markets and investment opportunities, financing of Small and Micro Enterprises (SMEs) through the Trade Development and Kipsigis Joint Loan Board. Activities proposed include provision of business training, counseling and advisory and other extension services, identification of exportable products and collection and dissemination of trade information to investors and entrepreneurs.

The sector will prepare a County Investment Profile to guide potential investors, conduct industrial advisory session and information on available raw materials, level of exploitation and processing facilities. In addition, targeted incentives will be provided to investors

The county will promote value addition through construction of agro-processing industries. The county will further support the private sector and other prospective investors to exploit the potential in agriculture and livestock sub-sectors and invest in agro-processing. The physical infrastructure sector will also be expected to focus in improving the road network and other necessary infrastructure for this sector to thrive.

The county will strive to attract and retain both domestic and foreign investors and tourists. This will be done by creating an enabling business environment.

### 7.9.3 Role of Stakeholders

Stakeholder	Role
Department of Industry	Provide training to micro and small scale enterprises and monitor implementation of industrial policies related to small scale industrial sub sector (trade, tourism and industry); Provision of market linkages and access to finance for micro, small and mediums enterprises; Development micro, small and medium industries.
Kipsigis Joint Loan Board	Vet the potential loanees and process the loans for Successful applicants.



Stakeholder	Role
Provincial Administration	Sensitize the community on the availability of the loan
Trade Department	Issue license to traders
Community	Construct cottages; Invest in industry development; produce the required raw materials for industries.
Investors	Apply for the loan for capital investment
Roads	Maintain and open access roads.

## 7.9.4 Projects and Programmes

### I ) Ongoing projects/Programmes

#### Industrialization

Project Name Location/Division	Objectives	Targets	Description of Activities
<b>KISIARA WARD</b>			
Pineapple processing industry Roret/	Value addition	Processing plant complete with offices	Completion of a processing plant; plumbing works; electricity wiring and installation
<b>CHEPSEON WARD</b>			
Kichawir coffee pulping factory	-Reduced distance to factory; - Value addition	-Expansion -Equipping	Construction works
<b>SIGOWET WARD</b>			
Cheptuiyet market Mindililwet market Kebeneti market Kamaget market	Consumers to get quality food products Increased employment opportunities Generate revenue	Employment for 100 people per market Monthly Revenue of ksh. 50,000 per market	Construction Works; Rest shades; Drinking water facilities; Toilet facilities Stalls
<b>SOLIAT WARD</b>			
Expansion of Soin sugar factory.	Increase of farm incomes; generate job opportunities	1 sugar factory	Design and drawing; preparation of BQs; Construction

#### Trade

Project Name Location/Division	Objectives	Targets	Description of Activities
<b>KUNYAK WARD</b>			
Tuiyo market	Consumers to get quality food products; Increased employment opportunities Generate revenue	Employment for 100 people created Monthly Revenue of Ksh. 50,000	Construction Works: Drinking water facilities Toilet facilities; Rest shades Fencing; Stalls
<b>KABIANGA/CHEMAMUL WARD</b>			
Chebirirbei market	Consumers to get quality food products; Increased employment opportunities Generate revenue	Employment for 100 people created Monthly Revenue of Ksh. 50,000	Construction Works: Drinking water facilities Toilet facilities; Rest shades Fencing; Stalls
<b>SOIN WARD</b>			
Kapkormom market	Consumers to get quality food products; Increased employment opportunities Generate revenue	Employment for 100 people created Monthly Revenue of Ksh. 50,000	Construction Works: Drinking water facilities Toilet facilities; Rest shades Fencing; Stalls
Kipsigis Joint Loans board	Empowerment through provision of seed capital	300 traders	Application; vetting; disbursement; repayment and followup

### ii) New proposed projects

#### Industrization

Project Name Location/Ward/Constituency	Priority ranking	Objectives	Targets	Description of Activities
--	------------------	------------	---------	---------------------------

<b>COUNTY WIDE</b>				
Medical drug manufacturing plant	1	Affordable health care	1 manufacturing plant	Site location; PPP;
Plastic recycling plant	2	Enhance economic growth and make use of available raw materials	1 recycling plant	Citing of the plant; feasibility on viability; construction works and installation of equipment; recycling
<b>AINAMOI WARD</b>				
Bauxite Mineral Exploitation and gold	1	Increase county GDP and economic growth	Exploration and exploitation of existing minerals	Creates employment to all cadres; generate income; value addition
<b>CHEPSEON WARD</b>				
Chepseon maize milling plant	1	Value addition Increased incomes Generate employment	Milling plant	Design and drawing; preparation of BQs; Construction; Assess availability of raw materials
Kichawir and, Momoni and Siwot coffee pulping factories	1	-Reduced distance to factory -Value addition	-Expansion -Equipping	Construction works
Chepseon tomatoes plant	1	Value addition Increased incomes Generate employment	Milling plant	Design and drawing; preparation of BQs; Construction; Assess availability of raw materials
Chepcholiet coffee pulping	5	Value addition Increased incomes Generate employment	Milling plant	Design and drawing; preparation of BQs; Construction; Assess availability of raw materials
Momoni coffee pulping	4	Value addition Increased incomes Generate employment	Milling plant	Design and drawing; preparation of BQs; Construction; Assess availability of raw materials
<b>CHEPLANGET WARD</b>				
Tea factory	1	-decrease distance to tea factory; improve access of farm produce to market; Improve farm incomes	1 tea factory	-Identification of site; physical planning; sourcing for funding; construction works
<b>KIPKELION WARD</b>				
Extension of Kipkelion coffee mill-construction of warehouse	1	Increase of farm incomes; generate job opportunities	1 coffee factory	Design and drawing; preparation of BQs; Construction
<b>KAMASIAN WARD</b>				
proposed coffee factory:- Lelu success	1	Increase of farm incomes; generate job opportunities	1 coffee factory	Design and drawing; preparation of BQs; Construction
<b>CHILCHILA WARD</b>				
proposed sugar cane industry at county councils land	1	-easy access to processing factories -value addition to farm produces -Increase of farm incomes; generate job opportunities;	sugar factory at Chilchila;	Design and drawing; preparation of BQs; Construction
proposed coffee factories:- Koisagat Kapkures	2	Increase of farm incomes; generate job opportunities	2 coffee factories	Design and drawing; preparation of BQs; Construction
proposed tomato processing industry	3	Increase of farm incomes; generate job opportunities	1 tomatoe processing plant	Design and drawing; preparation of BQs; Construction
Build Maize Mill at Fort-Ternan	4	-improve access of farm produce to market -Improve farm incomes -value addition in maize	Maize flour mill at Fort Tenan;	Design and drawing; preparation of BQs; Construction; Assess availability of raw materials
Construct a sugar factory at Chemotom farm	5	-increase food security -improve farm incomes -value addition to sugarcane	sugar factory at Chemotom farm	Design and drawing; preparation of BQs; Construction; Assess availability of raw materials
Construction of Milk Processing Plant	6	-improve access of farm produce to market -Improve farm incomes	1 milk plant	Design and drawing; preparation of BQs; Construction; Assess availability of raw materials

		-value addition in milk		
Tea factory – Ndbusat	7	easy access to processing factories -value addition to farm produces -Increase of farm incomes; generate job opportunities	1 tea factory.	Design and drawing; preparation of BQs; Construction
<b>KAPLELARTET WARD</b>				
Tililbei coffee processing plant Kipkok Coffee factory and coffee nursery	1	-improve access to tea and coffee factories -easy access to coffee seedlings Improved farm incomes	Construction of Tililbei and Kipkok coffee factories; construction of Tibet and Musaria/ Chepkemel tea factories	Design and drawing; preparation of BQs; Construction; Assess availability of raw materials
Tibet tea factory Musaria/ Chepkemel tea factory	2	Value addition Improve access to factory	Factory building Equipment	Design and drawing; preparation of BQs; Construction; Assess availability of raw materials
<b>KAPSAOS WARD</b>				
Coffee factory at Buchenge Tendwet location	1	Value addition; job creation; increased incomes	One factory	Pre – feasibility study; preparation of BQs; tendering and construction
Milk processing plant (Milk coolers at Maso; Kapngotuny and Tendwet)	2	Creates employment to all cadres; generate income; value addition	One cooler	BQ's; Tendering; construction works
Jua kali shade at Maso; Kapsaos and Tendwet	3	Creates employment to all cadres; generate income;	Three jua kali shades	BQs; Tendering and Construction works
Avocado factory at Kipsigori and Chepngobob	3	Value addition; job creation; increased incomes; minimize wastage	A factory	Pre – feasibility study; preparation of BQs; tendering and construction
Maize milling plant at Tabain	4	Creates employment to all cadres; generate income; value addition	One plant	Creates employment to all cadres; generate income; value addition
Stone crusher – for quarry (Mining) at Mureret and Buchenge	5	Creates employment to all cadres; generate income; value addition	2 stone crushers	Creates employment to all cadres; generate income; value addition
Passion fruits at Ainapsoiot		Value addition; job creation; increased incomes; minimize wastage	A factory	Pre – feasibility study; preparation of BQs; tendering and construction
Honey factory at Koigaron		Value addition; job creation; increased incomes; minimize wastage	A factory	Pre – feasibility study; preparation of BQs; tendering and construction
<b>KAPSOIT WARD</b>				
Honey processing cottage	1	Value addition; job creation; increased incomes; minimize wastage	A factory	Pre – feasibility study; preparation of BQs; tendering and construction
Tomatoes factory	2	Value addition; job creation; increased incomes; minimize wastage	A factory	Pre – feasibility study; preparation of BQs; tendering and construction
Tea factory in Kapsait ward	3	Reduced distance to factory Generate employment Value addition	1 tea factory	Design and drawing; preparation of BQs; Construction Assess availability of raw materials;
<b>KEDOWA/ KIMUGUL WARD</b>				
Potato industry	1	Value addition; Income generation and employment creation	Functioning factory	Assessment of inputs (production); acquisition of land; planning and designing; construction works and

				processing
<b>KUNYAK WARD</b>				
Proposed coffee factories Singoiwek Simotwet; Tuiyo	1	-improved access to coffee factories -increase access of farm produce to markets	3 coffee factories	-construction works
<b>SIGOWET WARD</b>				
Tomato processing factory at Kapkeburu	1	Value addition Increased income	Tomato factory Revenue generated Employ 500 people	Design and drawing; preparation of BQs; Construction Assess availability of raw materials;
<b>SOIN WARD</b>				
Sugar Factory at Kapkormom	1	Value addition Reduced distance to factory Generate employment	Sugar factory Revenue generation Employ 100 people	Assess availability of raw materials; Design and drawing; preparation of BQs; Construction
<b>SOLIAT WARD</b>				
Tomatoes factory at Kapsegut sub-Location	1	Value addition; Income generation and employment creation	Functioning factory	Assessment of inputs (production); acquisition of land; planning and designing; construction works and processing
Sugar factory in soliat	2			
<b>TEBESONIK WARD</b>				
Horticulture store at kiptome	1	-improve market access to farm produce -improve market prices of farm produce Increase farm incomes -value addition	store for horticulture products	Design and drawing; preparation of BQs; Construction; Assess availability of raw materials
Coffee factory at Senetwet, land available; Kaptagas society coffee factory and at Kibugat location	2	improve access of farm produce to market -Improve farm incomes -value addition in maize -decrease distance to coffee factory	Operational factory	Design and drawing; preparation of BQs; Construction; build an office; driers and Rehabilitate and revamping of coffee factory
Cheribo farmers cooperative society	3	improve access of farm produce to market -Improve farm incomes -value addition in maize -decrease distance to coffee factory	1 coffee factory	Design and drawing; preparation of BQs; Construction; Assess availability of raw materials; build an office; driers and rehabilitate coffee factory
<b>TENDENO /SORGET WARD</b>				
Potato industry at Tendeno	1	Value addition; Income generation and employment creation	Functioning factory	Assessment of inputs (production); acquisition of land; planning and designing; construction works and processing
Quarry exploitation at Sorget; Tendeno and Makutano Forests	2	Creates employment to all cadres; generate income; value addition	Exploitation of three quarries	Assessment; EIA's done; designing modities of exploitation; quarrying activities

## Trade

Project Name Location/Ward/Constituency	Priority ranking	Objectives	Targets	Description of Activities
<b>Ainamoi Ward</b>				
Ainamoi Market Center	1	Create employment Generate revenue To reduce post harvest losses through appropriate storage methods	Generate Ksh.200,000 per month Employ 200 people	Construction works: Stalls; Toilets; Rest shades; Water facilities; Hotel; Shop; Cold storage
<b>Cheboin Ward</b>				
Cheborge and Cheboin markets	1	Create employment Generate revenue	Generate Ksh.20,000 per	Construction works: Stalls; Toilets; Rest shades; Water facilities; Hotel;

		To reduce post harvest losses through appropriate storage methods	month Employ 100 people	Shop; Cold storage
<b>Chemosot Ward</b>				
Market shade at Chemosot market	1	Create employment Generate revenue	Employ 100 people	Construction works: Stalls; Toilets; Rest shades; Water facilities; Hotel; Shop;
<b>Sigowet ward</b>				
Jubilee market in Sondu and Sigowet markets Cheboin market	1	Create employment Generate revenue To reduce post harvest losses through appropriate storage methods	Generate Ksh.150,000 per month Employ 150 people	Construction works: Stalls; Toilets; Rest shades; Water facilities; Hotel; Shop; Cold storage
<b>SOLIAT WARD</b>				
Construction of a fresh produce market at Soliat	1	-improve access of farm produce to market -increase farm incomes	-construct a fresh produce market at Soliot	Design and drawing; preparation of BQs; Construction;
<b>WALDAI WARD</b>				
Construction a market at Sosiot Waldai market	1	Improved market access of farm produce; - increase in farm incomes	A market at sosiot centre	-physical planning - construction and r ehabilitation
<b>KIPCHIMCHIM WARD</b>				
Establish Market at kapchebisom Establish a market at Kipchimchim	1	-improve access of farm produce to market	well planned and constructed markets; construction of a tea factory	-physical planning -construction works
<b>KIPCHEBOR WARD</b>				
Improvement of Nyakacho market	1	Create employment Generate revenue	Revenue of Ksh.150,000/month 200 people employed	Construction works : Drinking water facilities Toilet facilities Rest shades Stalls
Tuiyo market be improved	2	To create a conducive selling market for farm produce		Design and drawing; preparation of BQs; Construction; Assess availability of raw materials
<b>CHEPLANGET WARD:</b>				
Markets in Butik Mobet and Kibwastuiyo	1	Create employment Generate revenue	Revenue of Ksh.150,000/month 200 people employed	Construction works : Drinking water facilities Toilet facilities Rest shades Stalls
<b>CHEPSEON WARD</b>				
Chepseon cereals banking store	1	Food security	One store with 100,000 tonnes capacity	Identify site; allocate land; form a management committee; procure and store cereals
Chepseon market	1	Clean, secure and safe working environment	Clean market centre	Construction of the drainage system; public toilet; car park; market roads; street light and shoe shines stalls
<b>SOIN WARD</b>				
Markets in: Kipsitet Kapsorok Kapkormom	1	Create employment Generate revenue	Revenue of Ksh.150,000/month 200 people employed	Construction works : Drinking water facilities Toilet facilities Rest shades Stalls
<b>LONDIANI WARD</b>				
Market in Lemotit & Kimaut	1	Create employment Generate revenue	Revenue of Ksh.100,000/month 100 people employed	Construction works : Drinking water facilities Toilet facilities Rest shades Stalls
<b>KISIARA WARD</b>				
Completion of market market stalls	1	Create employment	Revenue of	Construction works

		Generate revenue	Ksh.100,000/month 100 people employed	
<b>TEBESONIK WARD</b>				
Construct markets in: Tebesonik, bKiptome; Tiriita; Bakoiyot; Kampala Number; Sotik Highlands and Ngoino.	1	Create employment Generate revenue	Increase local revenue ; 200 people employed	Construction works : Drinking water facilities Toilet facilities Rest shades Stalls
<b>TENDENO/SORGET WARD</b>				
Hiltea market; Kamuingi market; Miti Tatu market; Kipleso market – Construction of market stalls	1	Create employment Generate revenue	Increase local revenue ; 200 people employed	Construction works : Drinking water facilities Toilet facilities Rest shades Stalls
<b>KIPKELION WARD</b>				
Barsiele; Lesirwo and Kaplaba North Markets	1	Create employment and provide a conducive working environment	Increase local revenue ; 250 people employed	Construction works : Drinking water facilities Toilet facilities Rest shades Stalls
<b>KUNYAK WARD</b>				
Tuiyo, Chesigot, Kotetni & Chelele markets	1	Create employment and provide a conducive working environment	Increase local revenue ; 250 people employed	Construction works and provision of infrastructural facilities; Rest shades and Stalls
<b>KAPKATET WARD</b>				
Kapkatet Center/ Market	1	Create employment and provide a conducive working environment	Increase local revenue ; 250 people employed	Construction works and provision of infrastructural facilities; drainage system, street lights, fibre optic, sewerage system, Rest shades and Stalls
<b>KABIANGA/CHEMAMUL WARD</b>				
Chepnyogaa; Kabianga and Chesise Market	1	Create employment and provide a conducive working environment	Increase local revenue ; 250 people employed	Construction works : Drinking water facilities; Toilet facilities; Rest shades; Stalls; roads; lighting provision
<b>LITEIN WARD</b>				
Construction of market stalls	1	Create employment and provide a conducive working environment	Increase local revenue ; 250 people employed	Construction works and provision of infrastructural facilities; Rest shades and Stalls
<b>Kamasian Ward</b>				
Lelu, Kasheen and Mnanda markets	1	Create employment and provide a conducive working environment	Increase local revenue ; 250 people employed	Develop and Construction works : Drinking water facilities; Toilet facilities; Rest shades; Stalls; roads; lighting provision

## Tourism

Project Name Location/Ward/Constituency	Priority ranking	Objectives	Targets	Description of Activities
<b>County wide</b>				
Sports tourism	1	Attract tourists and enhance economic sustainability	Hold one sporting event annually	Organizing team constituted; identify the routes; partners ; advertise for the event; register interested persons; host the activity
<b>AINAMOI WARD</b>				
Chebululu falls tourist destination	1	Develop and market Kericho county as a tourism destination Conservation of cultural resources Improved environment To build the confidence among the local people	Generate Ksh.1.0 M / month Employ 100 people Cultural resources conserved	Construction works: Cultural centre Hotel Shopping centre Recreational centre Swimming pool Library

Project Name Location/Ward/Constituency	Priority ranking	Objectives	Targets	Description of Activities
Chepkosa tourist attraction	2	Develop and market Kericho county as a tourism destination Conservation of cultural resources Improved environment To build the confidence among the local people	Generate Ksh.1.0 M / month Employ 100 people Cultural resources conserved	Construction works: Cultural centre Hotel Shopping centre Recreational centre Swimming pool Library
Chepngochoch	3	Develop and market Kericho county as a tourism destination Conservation of cultural resources Improved environment To build the confidence among the local people	Generate Ksh.1.0 M / month Employ 100 people Cultural resources conserved	Construction works: Cultural centre; Hotel; Shopping centre; Recreational centre; Swimming pool and Library
Reresik and Bagao Caves	1	Source of revenue; conservation of natural resources; attract tourists	One site	Fencing; conservation; advertising; publicizing; tour guides
<b>CHILCHILA WARD</b>				
Majimoto Proposed tourists sites Chilchila Ward	1	Source of revenue; conservation of natural resources; attract tourists	One site	Fencing; conservation;
Kapkoros/Kokwet Historic & Shrine	2	Employment creation; tourist site;	One site	Fencing; collection of artifacts Conservation and preservation
Korosyot Historic and Shrine Site	3	Attract tourist	One site	Fencing; Conservation and preservation
Construction Of A Museum Center With The Kipsigis Cultural Artefacts.	4	To create employment and increase income	One centre	Construct a museum;
Chepkendi Water Fall Proposed tourists sites	5	Source of revenue; conservation of natural resources; attract tourists	A fence around the site and harnessing of water to generate hydro power	Fencing; conservation;
Fossil Site (Kapbochok and Kaptinda Hill) Proposed tourists sites	6	Source of revenue; conservation of natural resources; attract tourists	A fence around the site; assembling of fossils	Fencing; preservation and conservation
<b>CHEPSEON WARD</b>				
Tourist Hotel	1	Increase revenue generation	A complex hotel	Acquisition of land; construction of the hotel and advertising
<b>KAPKATET WARD</b>				
Chelologan tourist site	1	Source of revenue; conservation of natural resources; attract tourists	Site visits; progress report; Inspection reports	Fencing; conservation; advertising; publicizing; tour guides
<b>KAPLELARTET WARD</b>				
Chebolu site Kapelelartet ward	1	Source of revenue; conservation of natural resources; attract tourists	Site visits; progress report; Inspection reports	Fencing; reservation and conservation
<b>KAPSAOS WARD</b>				
Bagao cave	1	Tourist attraction; Job creation; Increased incomes	One cave	Fencing; conservation; Cultural collection; advertising
Sogo area cave	1	Tourist attraction; Job creation; Increased incomes	One cave	Fencing; conservation; Cultural collection; advertising
Binyiny Hill	1	Tourist attraction; Job creation; Increased incomes	One cave	Naming of trees; herbal medicine; habitat for insects; conservation
<b>KAPSOIT WARD</b>				
Tourism sites-Cheplel view point	1	To generate revenue and employment	Tourist site	Setting up of tourism site
Chepululu water point	2	To generate revenue and employment	Tourist site	Setting up of tourism site

Project Name Location/Ward/Constituency	Priority ranking	Objectives	Targets	Description of Activities
Samutet view point	3	To generate revenue and employment	Tourist site	Setting up of tourism site
Kiptagit water fall	4	To generate revenue and employment	Tourist site	Setting up of tourism site
Sosit point	5	To generate revenue and employment	Tourist site	Setting up of tourism site
<b>KEDOWA / KIMUGUL WARD</b>				
Proposed hotel and museum in Tulwap Kipsigis	1	To provide accommodation for tourist; Conserve Kipsigis heritage	One Museum; One 50 bedel capacity hot	Construction; equipping and marketing Develop and conserve the site
Rukube	2	Tourist attraction site	One site	Develop and conserve the site
<b>SOLIAT WARD</b>				
Kapsorok Nature Park	1	Tourist attraction; Job creation; Increased incomes	One cave	Fencing; conservation; advertising
Kaprerres waterfall (Tuiyobei Village)	2	To generate revenue and employment	Tourist site	Setting up of tourism site

### Labour affairs

Project Name Location/Ward/Constituency	Priority ranking	Objectives	Targets	Description of Activities
<b>COUNTY WIDE</b>				
Human resource data bank	1	Develop of data bank on available skills within the county	All professionals	Sensitization; registration; compilation and analysis

### 7.9.5 Strategies for Mainstreaming Cross Cutting Issues in the Sector

Most of the projects in the sector are aimed at poverty reduction through trade and marketing which employs a large number of youths in the county.

The trade sub-sector provides the bulk of employment opportunities either directly or indirectly. Additionally, revenue generated by the local authorities help promote development projects which have helped improve the living standards of the people hence ease poverty related problems.

The roads sub-sector aims at opening access roads linking agriculturally potentially areas and market centres. Routine maintenance of existing roads will be undertaken. This will facilitate faster transport for goods and services to the market. Supply of electricity is critical to the market centres since it will stimulate initiation of enterprises. The Public Administration Sector will provide a lead in the MTEF process to ensure that the County priorities are incorporated in the budget.

Most of the projects in the sector are aimed at poverty reduction through trade and marketing which employs a large number of youths in the county.



The trade sub-sector provides the bulk of employment opportunities either directly or indirectly. Additionally, revenue generated by the local authorities help promote development projects which have helped improve the living standards of the people hence ease poverty related problems. The roads sub-sector aims at opening access roads linking agriculturally potentially areas and market centres. Routine maintenance of existing roads will be undertaken. This will facilitate faster transport for goods and services to the market. Supply of electricity is critical to the market centres since it will stimulate initiation of enterprises. The Public Administration Sector will provide a lead in the MTEF process to ensure that the County priorities are incorporated in the budget.

**CHAPTER EIGHT:**

**IMPLEMENTATION, MONITORING AND EVALUATION**

## 8.0 Introduction

This chapter presents the monitoring and evaluation framework that will be used at the county to track progress on implementation of programmes and projects. An indicative matrix detailing projects and programmes, costs, implementing agencies as well as monitoring tools and indicators is provided.

At the National level, Monitoring and Evaluation is conducted through National Integrated Monitoring and Evaluation System (NIMES), whose main aim is to improve the effectiveness and quality of tracking of implementation of various development policies, strategies and programmes. The county and lower level monitoring and evaluation of programmes and projects are part of this system.

The county will put in place a County Monitoring and Evaluation system to serve the needs of the County Government, while complimenting the National M & E system. The system will take cognizance of the projects and programmes included in the County Integrated Development Plans as well as indicators facilitating the MTEF process, and development aspects of the county.

## 8.1 Monitoring and Evaluation, Implementation Matrix

### 8.1.1 Agriculture and Rural Development

#### Agriculture

Project Name	Cost (Kshs)	Time Frame	Monitoring Indicators	Monitoring Tools	Implementing Agency	Source of Funding	Implementation Status
National Extension programme	55,000,000	2013-2017	NO of Field visits, days;- demonstrations; - staff and farmers trainings; workshops and seminars; -staff and farmers tours	-reports -minutes	Ministry of Agriculture, Livestock and Fisheries	GOK	On-going
Agriculture Sector Development Support Programme (ASDSP)	25,000,000	2013-2017	-staff and farmers trainings -demonstrations -group trainings -field days -exhibitions -workshops and seminars	-reports	ASDSP County office	GOK/ SIDA	On-going
Urban and Peri-urban Agriculture and Livestock (UPAP)	2,600,000	2013-2014	-staff and farmers trainings -demonstrations -group trainings -field days -exhibitions -workshops and seminars	-reports	Ministry of Agriculture, Livestock and Fisheries	GOK	On-going
Construction of tea buying centers	5,000,000	2013-2017	-construction works -committee meetings -site visits	-building plans -progress reports -minutes -bill of quantities	Kericho County Government	GOK	Proposed
Construction of cereal	10,000,000	2013-	-construction works	-building	Kericho County	GOK	Proposed

Project Name	Cost (Kshs)	Time Frame	Monitoring Indicators	Monitoring Tools	Implementing Agency	Source of Funding	Implementation Status
stores	00	2017	-site visits -committee meetings	plans -progress reports -minutes -bill of quantities	Government		

#### Fisheries

Project Name	Cost (Kshs)	Time frame	Monitoring Indicators	Monitoring Tools	Implementing Agency	Source of funding	Implementation Status
Fish Farming Enterprises and Productivity Programme (FFPEPP) III Whole county	40,000,000	2013-2015	Number of fish ponds constructed	Reports Site reports	Fisheries department	GOK	Continuous

#### Co-operatives

Project Name	Cost (Kshs)	Time Frame	Monitoring Indicators	Monitoring Tools	Implementing Agency	Source of Funding	Implementation Status
Kokchaik FCS office Block.Kapsuser Market	5,000,000	2013-2017	Site meetings Minutes, Certification Payments to contractors DCO Performance Contract Service delivery reports	Site Work plans Site Meetings Delegates /supervisory reports M&E Teams Assessment Reports	Kokchaik Committee	Society / members contribution	ongoing
Tuiyabei FCS Ltd	10,000,000	2013-2017	Site meetings Minutes, Certification Payments to contractors DCO Performance Contract Service delivery reports	Site Work plans Site Meetings Delegates /supervisory reports M&E Teams Assessment Reports	Tuiyabei Society Committee	Coffee commission / donors	Ongoing
Kabianga Dairy Farmers co-operative	50,000,000	2013-2017	Site meetings Minutes, Certification Payments to contractors DCO Performance Contract Service delivery reports	Site Work plans Site Meetings Delegates /supervisory reports M&E Teams Assessment Reports	Society committee	donors, farmers commission	Ongoing
Fintea Union Limited	30,000,000	2013-2017	Site meetings Minutes, Certification Payments to contractors DCO Performance Contract Service delivery reports	Site Work plans Site Meetings Delegates /supervisory reports M&E Teams Assessment Reports	Union board	donors, farmers commission	Ongoing
coffee factory at Tuiyabei FCS Ltd	20M	2013-2017	Site meetings Minutes, Certification Payments to contractors DCO Performance Contract Service delivery	Site Work plans Site Meetings Delegates /supervisory reports M&E Teams Assessment Reports	Society Committee	donors, farmers commission	ongoing

Project Name	Cost (Kshs)	Time Frame	Monitoring Indicators	Monitoring Tools	Implementing Agency	Source of Funding	Implementation Status
cane collection and logistic centre at Waldai centre	10M	2013-2017	Site meetings Minutes, Certification Payments to contractors DCO Performance Contract Service delivery reports	Site Work plans Site Meetings Delegates /supervisory reports M&E Teams Assessment Reports	Society Committee	donors, farmers commission	Ongoing
Expansion and financial deepening at Kericho West rural sacco micro credit scheme at Kiptere centre	30M	2013-2017	Resource mobilization, Savings schemes, Loaning on going	committee / DCO Delegates /Supervisory Committee Reports DM&E Reports	Society Committee	donors, farmers commission	Ongoing
Belgut women sacco at Sosiot	20M	2013-2017	Resource mobilization, Savings schemes, Loaning on going	committee / DCO Delegates /Supervisory Committee Reports DM&E Reports	Society Committee	donors, farmers commission	Ongoing
Financial deepening of Ngao Mema sacco Society limited revolving loan fund	10M	2013-2017	Resource mobilization, Savings schemes, Loaning on going		Society Committee	Members contribution of share capital	
Kipkok FCS coffee pulper	7M	2013-2017	Site meetings Minutes, Certification Payments to contractors DCO Performance Contract Service delivery reports	Committee reports ,Supervisory reports,	Society Committee	Members contribution of share capital	
Expansion of proposed Kabianga women sacco water supply / expansion programme	5M	2013-2017	Water supply to the members homestead	DM&E reports Board/Delegates /Supervisory committee reports	Society Committee	Members contribution	Proposed
Fair trade and rainforest certification of Fintea growers co-operative union at kapsuser market	3M		Service delivery reports of tea farmers District performance contract(Dco)	Committee/ Delegates /Supervisory committee reports DME Reports	Union Board	Union and the affiliated societies	On-going
Horticultural projects at Kokchaik FCS Ltd at	30M	2013-2017	Installation of green houses Irrigation Systems Setting up of kitchen gardens	Committee/ Delegates /Supervisory committee reports DME Reports	Society Committee	Society contributions	Proposed
Scholarship programmes	5M	2013-2017	Students in institution of learning Graduates from the institution	Committee/Delegates/Supervisory reports/DME reports	Union board	Donors, Union CSR,	On-going

Project Name	Cost (Kshs)	Time Frame	Monitoring Indicators	Monitoring Tools	Implementing Agency	Source of Funding	Implementation Status
Sosiot FCS milk coolers	11M	2013-2017	Site meetings Minutes, Certification Payments to contractors DCO Performance Contract Service delivery reports	Committee reports, Supervisory reports,	Society Committee	Members contribution of share capital, Donors	Proposed
Financial deepening in 12 Saccos	50M	2013-2017	District Performance Contracts Service delivery reports	Committee/members/Supervisory reports	Various Societies' Committees	Donors/micro-credit organizations/	
Farmer-based marketing Societies' capacity building Programme	20M	2013-2017	Service delivery reports District performance contract	Committee/members/Supervisory reports DM&E Reports	Various Societies' Committee	Donors/Government of Kenya	On-going
Kipkelion District cooperative Union (Coffee mills) offices	5M		Site meetings Minutes, Certification Payments to contractors DCO Performance Contract Service delivery reports	Committee/members/Supervisory reports DM&E Reports	Various Societies' Committee	Members contribution of share capital	On-going
Coffee Factory of Chepkitar, Chepnorio, Kamiwa and Kimolokit farmers cooperative societies	20M	2013 - 2017	Site meetings Minutes, Certification Payments to contractors	Committee/members/Supervisory reports DM&E Reports	Various Societies' Committee	Members contribution of share capital	On-going
Kipkelion District Cooperative union office	1M	2013	Availability of certificate Coffee out-turns for the various cooperatives	Supervisory Reports/Board reports to delegates	Union board	Union contribution/affiliates/Donors	On-going
Mau Tea Multipurpose Cooperative Society Ltd	40M	2013-2014	Installation of the packaging line Site meetings	Contractors work plan, site meeting minutes, supervisory reports on the progress	Society Committee	Members contribution of share capital/Donations	On-going
Construction of coffee factory / stores at Ngoina Centre	20M	2013-2015	Siting of the factory Construction works	Contractors work plan, site meeting minutes, supervisory reports on the progress	Society Committee	Members contribution of share capital	On-going
Ndege Chai Housing Cooperative /	104M	2013	Construction works Site meetings	Committee reports, Supervisory reports, Consultants reports	Society Committee	Members contribution of share capital	On-going

Project Name	Cost (Kshs)	Time Frame	Monitoring Indicators	Monitoring Tools	Implementing Agency	Source of Funding	Implementation Status
Kericho Talai housing cooperatives and Kericho Swahili Village housing cooperatives	50M	2013-2017	improved houses, the houses, street lighting, water supply	Committee reports, Monitoring team reports,	Various Societies' Committees, Kenya Slum Upgrading Programme (Kensup)	Members contribution of share capital/Donors	Proposed
Coffee factory at Buchenge FCS Ltd	20M	2013-2016	Coffee factory	Site meeting minutes, work plan of the contractor Committee progress reports, Supervisory reports	Society Committee	Members contribution of share capital	Proposed
Roret FCS Ltd	5M	2013-2015	Acquisition of the construction materials	Site meetings, Supervisory reports,	Society Committee	Members contribution of share capital	Proposed
Opening of Front Office Service Activity(FOSA) by Green Hills Sacco Society Ltd at Fort Tenan	2M	2013-2014	Acquisition of the building to use, Renovation and refurbishment Licensing by SASRA	Feasibility study, Policies preparation Supervisory reports, Inspection reports	Society Committee	Members contribution of share capital	Proposed
Chepsir FCS Ltd Milk Value Addition Plant	5M	2013-2015	Acquisition of the cooling plant, Packaging materials, Certification by the Kebs, Licensing by the Kenya Dairy Board	Committee reports, Supervisory reports,	Society Committee	Members contribution of share capital/donations	Proposed
Construction of coffee factories at Kasheen Fcs /Cherara Fcs	10M	2013-2015	Feasibility study, Contractual arrangements, Construction works, site meetings	Site meetings minutes, Committee reports to the members, Supervisory reports	Society Committee	Members contribution of share capital/Donations	Proposed
Mau Tea multipurpose Cooperative Society Ltd Introducing a two line Tea processing Machinery	30M	2013-2016	Acquisition and installation of the machinery, site meetings	Site meetings minutes, Committee reports, Supervisory reports	Society Committee	Members contribution of share capital	Proposed
Ruskebei DFCS Ltd Installation of Milk Processing Plant	15M	2013-2017	Acquisition and installation of the cooling plant, Acquisition of Packaging materials for processed milk, Renovation of the existing Society building	Committee reports, Supervisory Reports	Society Committee	Members contribution of share capital/Donations	Proposed
Revival and restructuring of Dormant cooperative Societies	5M	2013-2017	Revived cooperative Societies; Merged cooperative Societies; Audited accounts of the societies	List of revived, merged and registered cooperative S in each and every Sub – county units	Various Societies' Committees	Government of Kenya, Donations	Proposed

Project Name	Cost (Kshs)	Time Frame	Monitoring Indicators	Monitoring Tools	Implementing Agency	Source of Funding	Implementation Status
Alternative Fuel by Kipkelion district cooperative Union	10M	2013-2017	Availability of husks; Feasibility study report Share capital raised	Feasibility study reports Supervisory reports, Committee reports	Board of the union	Donations Shares contributions	Proposed flagship project

#### Veterinary

Project Name	Cost (Kshs)	Time Frame	Monitoring Indicators	Monitoring Tools	Implementing Agency	Source of Funding	Implementation Status
Livestock vaccination campaigns	25M	5 yrs	-procurement of vaccines -publicity	-vaccination programmes/ schedules -vaccination reports	State department of veterinary services	GOK	On-going
Construction/ rehabilitation of cattle dips	50M	5 yrs	-construction works -committees meetings -site visits	-progress reports -minutes -building plans -bill of quantities	Kericho County Government	GOK	Proposed
Construction of slaughter houses	10M	5 yrs	-construction works -committee meetings -site visits	-building plans -progress reports -minutes -bill of quantities	Kericho County Government	GOK	Proposed

#### Livestock

Project Name	Cost (Kshs)	Time Frame	Monitoring Indicators	Monitoring Tools	Implementing Agency	Source of Funding	Implementation Status
Dairy development programme	60 M	5 years (2013-2017)	-Acreage under improved pasture -No of cooperatives assisted -No of demos, field days and exhibitions held	-Reports -Field supervisory visits	-State department of livestock production	-County government of Kericho -CDF -Community - Stakeholders	New
Poultry improvement programme	30 M	5 years (2013-2017)	-No of farmers trained on feed formulation and feeding strategies. -No of marketing group formed -No of farmers trained on record keeping. -No of farmers trained on breed improvement	-Reports -Field visits	-State department of livestock production	-County government of Kericho -CDF -Community - Stakeholders	New
Meat goat production	10 M	5 years (2013-2017)	-No of farmers trained on feeding strategies -No of marketing groups formed	-Reports -Field visits	-State department of livestock production	-County government of Kericho -CDF -Community - Stakeholders	New
Bee keeping programme	10 M	5 years (2013-2017)	-No of trainings done on apiary sitting and management -No of farmers trained on value addition of bee products -No of marketing	-Reports -Field visits	-State department of livestock production	-County government of Kericho -CDF -Community - Stakeholders	New



			groups formed -No of farmers trained on record keeping.				
Rabbit improvement programme	5 M	5 years (2013-2017)	--No of demos, field days and exhibitions held -No of marketing groups formed -No of farmers trained	-Reports -Field visits	-State department of livestock production	-County government of Kericho -CDF -Community Stakeholders	New
Livestock extension programme	15 M	5 years	Number of collaborating institutions. Number of personnel trained in gender issues. -Number and type of stakeholders trained. -Number of extension staff deployed. -Number of farmers using New technologies.	-Reports	County Govt	GOK	New
Livestock Marketing services and Value addition.	40 M	5 years (2013-2017)	- marketing groups formed -No of Coolers procured. -No of farmers groups trained on honey processing and value addition of bee products. -No of honey centrifuge machines procured. - Market information's Collected analyzed and disseminated - Disease surveillance Conducted - No of disease specific contingency plans developed	-Reports -Field visits	-State department of livestock production	-County government of Kericho -CDF -Community Stakeholders	New
Range rehabilitation Programme	30 M	5 years	-Hectares of previously degraded land rehabilitated. -	Reports Field visits	Department of livestock production	County Govt Community Other stakeholders	New

## 8.1.2 Health

Project Name	Cost (Kshs)	Time Frame	Monitoring Indicators	Monitoring Tools	Implementing Agency	Source of Funding	Implementation Status
--------------	-------------	------------	-----------------------	------------------	---------------------	-------------------	-----------------------

Project Name	Cost (Kshs)	Time Frame	Monitoring Indicators	Monitoring Tools	Implementing Agency	Source Funding	of	Implementation Status
<b>COUNTY WIDE PROJECTS</b>								
Capacity building for staff	60,000,000	2013-2017	Existing facilities	Progress reports	CG	CG		Not started
ICT – (networking facilities)	24,000,000	2013-2017	Existing facilities	Progress reports	CG	CG		Not started
Supplies storage (cold chain)	40,000,000	2013-2017	Existing facilities	Progress reports	CG	CG		Not started
Community strategy -40 community units	16,000,000	2013-2017	Existing facilities	Progress reports	CG	CG		Not started
Offices	20,000,000	2013-2017	Existing facilities	Progress reports	CG	CG		Not started
Ablution blocks - 12	24,000,000	2013-2017	Existing facilities	Progress reports	CG	CG		Not started
Fencing of cemeteries - 3	25,000,000	2013-2017	Existing facilities	Progress reports	CG	CG		Not started
Waste management	50,000,000	2013-2017	Existing facilities	Progress reports	CG	CG		Not started
Dump sites -2	20,000,000	2013-2017	Existing facilities	Progress reports	CG	CG		Not started
<b>FACILITY PROJECTS</b>								
Electricity supply(18)	36,000,000	2013-2017	Lighting	Progress reports	CHMT	CG		Not started
Ablution block -2	3,000,000	2013-2017	Existing ablution block	Progress report	CHMT	CG		Not started
Administration block (1)	10,000,000	2013-2017	Existing admin block	progress report	CHMT	CG		Not started
Ambulances - 6	42,000,000	2013-2017	Existing ambulances	Inventory & work ticket	CHMT	CG		Not started
Anti venom	*	2013-2017			CHMT	CG		Not started
Biogas plant (1)	5,000,000	2013-2017	Biogas cooking gas	Reduction in 'Kuni'	CHMT	FIF		Yet to start
Borehole (1)	6,000,000	2013-2017	Water availability	Progress report	CHMT	CG		Not started
Casualty (3)	55,000,000	2013-2017	Existing emergency dept	Progress report	CHMT	CG		Not started
CME room (2)	7,000,000	2013-2017	Existing CME room	Progress report	CHMT	CG		Not started
Completion of various facilities (45 facilities)	30,510,155	2013-2017	Complete facilities	Progress report	CHMT	CG		Various stages
CT scan (2)	130,000,000	2013-2017	Existing building with CT scan	Progress report & inventory	CHMT	CG		Not started
Facility master plan (5 facilities)	2,100,000	2013-2017	Existing master plan	Master plan	CHMT	CG		Not started
Purchase of ICT equipment	2,000,000	2013-2017	Existing computers	Inventory	CHMT	CG		Not started
Purchase of an Intergrated Health Management Information Software (2facilities)	6,400,000	2013-2017	Working software	LAN and progress report	CHMT	CG		Not started
Digitalization of In-patient department medical records.(1)	4,000,000	2013-2017	HMS	No. of computers bought	CHMT	FIF		On-going
Digitalization of x-ray processing (1)	3,600,000	2013-2017	Digital x-rays reports	Digital x-ray films/ reports	CHMT	FIF		Yet to start
Employ staff	*	2013-2017			CHMT	CG		Not started
Equipment for HDU(1)	46,730,000	2013-2017	Existing equipment	Inventory	CHMT	CG		Not started
Purchase of mortuary	14,000,000	2013-2017	Equipped ward	Inventory	CHMT	CG		Not started

Project Name	Cost (Kshs)	Time Frame	Monitoring Indicators	Monitoring Tools	Implementing Agency	Source Funding	of	Implementation Status
equipment (2 facilities)								
Expansion of CCC(3)	37,000,000	2013-2017	Extended CCC	No. of clients served	CHMT	WRP		Yet to start
Expansion of diagnostic departments(2)	25,000,000	2013-2017	Extension of Lab/ Rad.	No. of clients served	CHMT	County Government / partners		Yet to start
Fencing and gate (1)	4,000,000	2013-2017	Existing fence and gate	Progress reports	CHMT			Not started
ICU project (1)	60,000,000	2013-2017	Functional ICU	No. ICU admissions.	CHMT	County Government		Yet to start
Improvement of mortuary facilities(1)	22,000,000	2013-2017	Improved mortuary	Progress report	CHMT	CG		Not started
Construction of incinerators(41)	124,000,000	2013-2017	Existing incinerator	Progress report	CHMT	CG		Not started
Inpatient facilities construction (21)	211,000,000	2013-2017	IP facilities	Progress report	CHMT	CG		Not started
Construction of kitchen (4)	10,800,000	2013-2017	Existing Kitchen	Progress report	CHMT	CG		Not started
Construction of laboratories with equipment (40)	236,260,000		Existing laboratory	Progress report	CHMT			Not started
Construction of laundry and purchase of laundry equipment(5)	18,000,000	2013-2017	Existing laundry	Progress report	CHMT	CG		Not started
Construction of maternity wards (90)	373,197,500	2013-2017	Existing maternity ward	Progress report	CHMT	CG		Not started
Construction of MCH departments (2)	4,935,000	2013-2017	Existing MCH	Progress report	CHMT	CG		Not started
Construction of mortuary facilities (7)	100,000,000	2013-2017	Existing morgue	Progress report	CHMT	CG		Not started
MRI (2)	170,000,000	2013-2017	Existing MRI	Inventory	CHMT	CG		Not started
Eye & ENT units (1)	30,000,000	2013-2017	New EYE/ ENT wing	No. of clients served	CHMT	County Gov. / partners		Yet to start
Physio, OT, Ortho. Clinics & HMU workshops (1)	30,000,000	2013-2017	New Rehab. wing	No. clients served	CHMT	County Government		Yet to start
Construction of outpatient facilities(6)	27,600,000	2013-2017	Existing OPD	Progress report	CHMT	CG		Not started
Purchase of OPD equipment(20)	41,000,000	2013-2017	Existing equipment	Inventory	CHMT	CG		Not started
Improvement of outpatient facilities(16)	36,000,000	2013-2017	Improved OPD	Progress report	CHMT	CG		Not started
Oxygen plant (1)	10,000,000	2013-2017	oxygen	Oxygen cylinders	CHMT	FIF/ partners		Yet to start
Payment of CHWs	*	2013-2017			CHMT	CG		Not started
Piping of oxygen (1)	2,010,000	2013-2017	Availability of piped oxygen	Oxygen cylinders	CHMT	CG		Not started
Public toilets and dust bins(1)	8,000,000	2013-2017	Complete mat ward	progress report	CHMT	CG		75% complete
Purchase of medical equipment(79)	183,778,000	2013-2017	Existing medical equipment	Inventory	CHMT	CG		Not started
Purchase land and construction of new facilities (55)	1,458,000,000	2013-2017	Existing new facility	Title deed and progress report	CHMT	CG		Not started
Purchase of anti	*	2013-			CHMT	CG		Not started

Project Name	Cost (Kshs)	Time Frame	Monitoring Indicators	Monitoring Tools	Implementing Agency	Source of Funding	Implementation Status
venom vaccines		2017					
Relocation of facility(2)	20,000,000	2013-2017	existing new facility	progress report	CHMT	CDF	80% complete
Renal Dialysis unit (1)	50,000,000	2013-2017	Functional Renal unit	No. Dialysis done	CHMT	County Government/ partners	Yet to start
Renovation of facility buildings (21)	104,135,500	2013-2017	Existing wards	Progress report	CHMT	CG	Not started
Re-opening and equipping of facility(1)	3,000,000				CHMT		
Repair road	*	2013-2017			CHMT		
Re-roofing of Admin, Lab. & maternity wards(1)	3,000,000	2013-2017	New roof	Leakages reported	CHMT	FIF	Yet to start
Solar hot water (1)	1,000,000	2013-2017	Patient's Hot water showers	No. of solar panels commissioned.	CHMT	FIF	On-going
Construction of staff houses(60)	125,550,000	2013-2017	Existing staff houses	Progress report	CHMT	CG	Not started
Purchase of staff van(1)	3,000,000	2013-2017	Van	No. outreach clinics	CHMT	FIF/ CDF	Yet to start
Construction of stores(42)	126,100,000	2013-2017	Existing store	Progress report	CHMT	CG	Not started
Construction of theatres(4)	62,000,000				CHMT		Not started
Purchase of theatre equipment(4)	12,000,000	2013-2017	Theatre equipment	Inventory	CHMT	CG	Not started
Training CHWs, CHEWS, CHC's; (2)	650,000	2013-2017	Existing Community units	Dialogue days	CHMT	CG	Not started
Waiting bay(1)	5,000,000	2013-2017	Waiting bay	Customer satisfaction survey	CHMT	FIF/ partners	Yet to start
Construction of water reservoirs(35)	52,500,000	2013-2017	Water availability	Progress report	CHMT	CG	Not started
Water supply(3)	3,000,000	2013-2017	Water availability	Progress report	CHMT	CG	Not started
X-ray department(2)	21,000,000	2013-2017	Existing x-ray with equipment	Progress report	CHMT	CG	Not started
x-ray equipment(1)	5,000,000	2013-2017	X-ray equipment	Inventory	CHMT	CG	Not started
<b>TOTAL</b>	<b>4,441,856,215</b>						

### 8.1.3 Education

Project Name	Cost (Kshs)	Time Frame	Monitoring Indicators	Monitoring Tools	Implementing Agency	Source of Funding	Implementation Status
ECD Teachers (All ECD Centres)	To be Determined	2015-2017	NO of Teachers Recruited	Employment Letter	MOE/CG/school management committees	County Government	0%
Feeding Programme (All ECD Centres)	To be Determined	2015-2017	NO of centres feed	Reports from Ministry of education	MOE/CG/school management committees	County Government	0%
Land (13 acres)	13 M	2015-2017	Acreage purchased	M&E Reports	MOE/CG/school management committees	County Government/community	0%
Kabison,kibao ,Kamasindala Nursery schools(Field)	3M	2015-2017	Leveled field	M&E Reports	MOE/CG/school management	County Government/community	0%

KERICHO FIRST COUNTY INTEGRATED DEVELOPMENT PLAN 2013-2017

Project Name	Cost (Kshs)	Time Frame	Monitoring Indicators	Monitoring Tools	Implementing Agency	Source of Funding	Implementation Status
Leveling)					committees		
Completion of Ongoing Classrooms (County wide)	68 M	2015-2017	No of completed classrooms	M&E Reports	MOE/CG/school management committees	National&County Government/ devolved funding/community	Ongoing
New classrooms and Ablution blocks(County wide)	480.2 M	2015-2017	No of completed classrooms &ablution blocks	M&E Reports	MOE/CG/school management committees	National&County Government/ devolved funding/community	0%
Land (13 acres)	13 M	2015-2017	Acreage purchased	M&E Reports	MOE/CG/school management committees	National&County Government/Devolved funds/community	0%
New classrooms and ablution blocks	204.5 M	2015-2017	No of completed classrooms &Ablutions	M&E Reports/Site visits	MOE/CG/school management committees	National&County Government/ devolved funding/community	0%
Laboratories	60 M	2015-2017	No of completed Labs	M&E Reports; Site visits	MOE/CG/NG/BOM	National&County Government/ devolved funding/Parents	0%
Administration Blocks	21 M	2015-2017	No of completed administration blocks	M&E Reports; Site visits Site visits	MOE/CG/NG/BOM	National&County Government/ devolved funding/Parents Government/	0%
Dining Halls	80 M	2015-2017	No of completed Dining halls	M&E Reports;	MOE/CG/NG/BOM	National&County Government/ devolved funding/Parents	0%
Libraries	30M	2015-2017	No of completed Libraries	M&E Reports; Site visits Site visits	MOE/CG/NG/BOM	National&County Government/ devolved funding/Parents	0%
Dormitories	15 M	2015-2017	No of completed Libraries	M&E Reports;	MOE/CG/NG/BOM	National&County Government/devolved funding/Parents	0%

#### 8.1.4 Public Administration and International Relations

##### Planning

Project Name	Cost (Kshs)	Time Frame	Monitoring Indicators	Monitoring Tools	Implementing Agency	Source of Funding	Implementation Status
Poverty Eradication programme	12 M	Continuous	Number of groups benefitting Individuals with improved welfare	Quarterly Reports Repayment slips Bank statement	Sub County Poverty Eradication Committee	GOK	Ongoing/Revolving

##### County Treasury

Project Name	Cost (Kshs)	Time Frame	Monitoring Indicators	Monitoring Tools	Implementing Agency	Source of Funding	Implementation Status
Governance	2M	2013-2017	Public participation	Reports; minutes	CG/NG	CG/NG	Ongoing

#### 8.1.5 Social Protection, Culture and Recreation

Project Name	Cost (Kshs)	Time Frame	Monitoring Indicators	Monitoring Tools	Implementing Agency	Source of Funding	Implementation Status
Management and Development of Sports and Sports Facilities.							
Completion works on renovation of	142 million	2013- 2017	Construction works;	-Site meeting -Public work report	Dept. of sports Public works	National government	On going project

Project Name	Cost (Kshs)	Time Frame	Monitoring Indicators	Monitoring Tools	Implementing Agency	Source of Funding	Implementation Status
two Stadiums			Perimeter wall; Construction	-Completion certificates		/development partners	
Renovation works on existing 7 stadiums	110 M	2013-2017	Construction works	-Site meetings -BQs -Public works report -Completion certificate -Evaluation reports	-Dept. of sports -Public works -Committee	County /National government/ development partners	Not yet started
Construction of 70 social halls and renovation of 11 others	210 M	2013-2017	Construction works	-Site meetings -BQs -Public works report -Completion certificate -Evaluation reports	-Dept. of sport &social services -Public works -Committee	County government/ development partners	Not yet started
Levelling of sports grounds in all public schools	40m	2013 -2017	Functioning facility	Reports; site visits;	Dept. of sports ; Public works ; Committee	Development partners/county government/National/ government	Not yet started
8 Youth sports training centre	5M	2013-2017	Existence of a training ground	Reports; site visits; No of training sites	Dept. of sports ; Public works ; Committee	Development partners/county government/National/ government	Not yet started
Support sports groups	5M	2013-2017	Functioning facility	Reports; site visits;	Dept. of sports ; Public works ; Committee	Development partners/county government/central government	Not yet started
Grants to 50 Self-help groups and community Based organizations	25M	2013-2017	Cheque acknowledgment forms; Number of groups given grants	Reports; Minutes; - Site visits	Department of Social Development Services	Development partners/county government/National/ government	On going to few groups
Kericho Vocational Rehabilitation Centre	206.4M	2013-2017	-Availability of equipment/tools /machines -Number of trainees enrolled -Expansion of courses offered -constructed structures	Reports; -Minutes; -Site visits	-Manager -KVRC Committee - Public works	Development partners/county government/National/ government	On going
Disability Mainstreaming & cash transfer for older persons	50M	2013-2017	-Number of trained -Number of beneficiaries paid Number of Older Persons and PWSD paid	Reports; Minutes; Site visits Payroll	Department of Social Development Services	Development partners/county government/National/ government	On going
Construction of 7 Offices	28M	2013-2017	-presence of the constructed buildings -	Site visits; Minutes; Photos	Public works	Development partners/county government/National/ government	Not yet funded / awaiting funding
Purchase of 6 motor vehicles	24M	2013-2017	-Availability of the vehicles	-Purchase / procurement documents	Department of Social Development Services	Development partners/county government/National/ government	Not yet funded/ awaiting funding

Project Name	Cost (Kshs)	Time Frame	Monitoring Indicators	Monitoring Tools	Implementing Agency	Source of Funding	Implementation Status
Purchase of office furniture	0.72M	2013-2017	-Number of office furniture purchased	-Purchase / procurement documents	Department of Social Development Services	Development partners/county government/National/ government	Not yet funded/ awaiting funding
Construction of 2 Multi-purpose Hall, kitchen and Dinning Hall.	210 M	2013-2017	Completed buildings	-Site visits -Minutes -Photos	Public works	Development partners/county government/National/ government	Stalled
Persons with Albinism program	6M	2013-2017	-Provide sun-screen lotions and protective gear	-NCPWD Identification cards -reports -collection register.	Dept. of Social Development Services	Development partners/county government/National/ government	Not started
Basketry, Pottery, Brick Making	10 M	Create employment and income generating	Artisans	Trained artisans	-Public Works -Dept. of culture -Committee	Development partners/county government/National/ government	Not yet started
Provide support to people with talents e.g. singing	10M	To nurture talent	No of persons talented	Training center	Department of Youth Training	Development partners/county government/National/ government	Not yet implemented
Field/ Recreation Centre In Techoget Location And Cheplanget Location	10 M	Engage the youth	All youth	Completed field recreation center	Department of Youth Training	Development partners/county government/National/ government	Not yet implemented
Policy on People With Disabilities	1 M	To empower PWD; reduce dependency	All policies	Implementation of the policies	Department of Youth Training	Development partners/county government/National/ government	Not yet implemented
Construction of a Museum Center With The Kipsigis Cultural Artefacts.	20M	To create employment and increase income	One centre	Reports; site visits	Tourism department	Development partners/county government/National/ government	Not yet implemented
Provision Of Fire Extinguishers In All The Schools	20M	Health safety	5 five extinguishers per school	Displayed fire extinguishers	National Fire Brigade	Development partners/county government/National/ government	Not yet implemented
Korosyot Historic and Shrine Site	20M		One site	Existence of a fence	Tourism department	Development partners/county government/National/ government	Not yet implemented
Cash transfer for Older Persons and PWSD	132.72m	2013-2017	-Number of Older Persons and PWSD paid	Payrolls	Department of Social Development Services	GOK	On going
Construction of 30 Ward offices	90M	2013-2017	30 office structure	Reports (Annual or Quarterly); site meetings; evaluation	Public works/Community/	CG	New
Construction and equipping of 20 Community Libraries	80M	2013- 2017	complete building equipped	KNLS/CG/NG/Community	Social services/Public works	CG	New
Provide Funds To Youth Groups, Women Groups And Wazee To Start Income generating Projects	50M	2013 -2017	Existing of revolving;	Financial reports; monitoring and evaluation reports; group visit	Youth department; social services; community	CG/NG	Ongoing/Continuou s
Home craft centre	10M	2013 -2017	No of beneficiaries; type and availability of handcraft wares	monitoring and evaluation reports; group visit	Youth department; social services; community	Development partners/county government/	New

Project Name	Cost (Kshs)	Time Frame	Monitoring Indicators	Monitoring Tools	Implementing Agency	Source of Funding	Implementation Status
Home for old persons	30M	2013 -2017	No of operational centres; No of older persons in the centres	monitoring and evaluation reports; group visit	Youth department; social services; community	Development partners/county government	New
Child care centre	9M	2013 -2017	No of functional centres; no of children in the centre	monitoring and evaluation reports; site visit	Youth department; social services; community	Development partners/county government	New
complete 1 cultural centre and construct 20 new	500M	2013 -2017	No Complete and stocked cultural centres	monitoring and evaluation reports; site visits	Youth department; social services; community	Development partners/county government	New
Construction of 2 museums	1BN	2013 -2017	No Complete and stocked museums	monitoring and evaluation reports; site visits	Youth department; social services; community	Development partners/county government/National/ government	New
Complete 11 youth polytechnic	55M	2013 -2017	No of complete polytechnics. Enrolment rates; courses offered and no of instructors	Quarterly and annual reports; site visits	Youth department; community	Development partners/county government/National/ government	New
Construction and equipping of 20 New polytechnics	200M	2013 -2017	No of complete polytechnics. Enrolment rates; courses offered and no of instructors	Quarterly and annual reports; site visits	Youth department; community	Development partners/county government/National/ government	New
complete 5 youth empowerment centre	40M	2013 -2017	No of complete centres and equipped; type of activities carried out	Quarterly and annual reports; site visits	Youth department; community	Development partners/county government/National/ government	New
1 technical institute	150M	2013 -2017	Complete and functioning institute	Quarterly and annual reports; site visits	Youth department; community; MOE	Development partners/county government/National/ government	New
Disaster preparedness	100M	2013 -2017	No of fire fighting engines; emergency ambulance; existence of lighting arrestors; fire extinguishers	monitoring and evaluation reports; site visit; equipment available	Public service and management department; police/Health department/ community	Development partners/county government/National/ government	New
Disaster response plan	5M	2013 -2017	Existing and operation disaster response centre	monitoring and evaluation reports; plan document	Public service and management department; police/Health department	Development partners/county government/National/ government	New

## 8.1.6 GOVERNANCE, JUSTICE, LAW AND ORDER

Project Name	Cost (Kshs)	Time Frame	Monitoring Indicators	Monitoring Tools	Implementing Agency	Source of Funding	Implementation Matrix
--------------	-------------	------------	-----------------------	------------------	---------------------	-------------------	-----------------------

KERICHO FIRST COUNTY INTEGRATED DEVELOPMENT PLAN 2013-2017



Provincial Administration and internal Security							
Establishment of 30 Police posts/police lines and AP Camps County wide	90 M	2013-2017	No Police post of build. No of Police lines build No of police officer deployed to various wards.	Site meeting reports, Ministry of works Evaluation reports	GOK	National Government, County Government	Proposed
Establishment of 34 Chiefs offices at county wide	68M	2013-2017	No of Chief's blocks built	Ministry of works Evaluation reports, site meeting minutes	Ministry of Interior and co-ordination of National Government	GOK	Proposed
Establishment of 23 Assistant Chiefs office county Wide	46M	2013-2017	No of Assistant Chief's blocks built	Ministry of works Evaluation reports, site meeting minutes	Ministry of Interior and co-ordination of National Government	GOK	Proposed
Construction of 4 Divisional Headquarters	14.2M	2013-2017	Availability of the D.O'S OFFICE	Ministry of works Evaluation reports, site meeting minutes	Ministry of Interior and co-ordination of National Government	GOK	Proposed
Construction of 3 Ward offices County wide	12M	2013-2017	No.of ward offices available	Ministry of works Evaluation reports, site meeting minutes	Ministry of Interior and co-ordination of National Government	GOK	Proposed
Construction of D.C's office block Kipkelion	30M	2013-2017	D.C'S Office block available	Site meeting reports, Ministry of works Evaluation reports	GOK	National Government, County Government	Ongoing
Proposed extension of Kipkelion AP lines Kipkelion	2M	2013-2017	Availability of the AP Line	Site meeting reports, Ministry of works Evaluation reports	GOK	National Government, County Government	On Going
Correctional services							
Prisoner's mixed block Ainamoi	6.36M	2013-2017	Availability of the prisoners mixed block	Site meeting reports, Ministry of works Evaluation reports	GOK	National Government, County Government	On- going
R.R.I staff houses	1.8M	2013-2017	No.of the RRI staff houses	Site meeting reports, Evaluation reports	GOK	National Government, County Government	On going
Prisoner's ward	5M	2013-2017	Availability of the prisoners ward	Site meeting reports, Ministry of works Evaluation reports	GOK	National Government, County Government	On going

## 8.1.7 Environment Protection, Water and Housing

Project Name	Cost (Kshs)	Time Frame	Monitoring Indicators	Monitoring Tools	Implementing Agency	Source of Funding	Implementation Status
Soliat Locational Water Project	30 Mill	2013/15	Number of tanks build, NO. of pipes laid NO. of consumers with water	-Work plan -Site visit report -Progress report -Audit report -project minutes -tender documents	MEWNR CoK Community	MEWNR CoK Community	-intake complete(5%complete)
Sosiot Sewer system	120Mill	2013/15	Sewer lines constructed WwSTP completed	-Design report --Site visit report -Progress report -Audit report -project minutes -tender documents -Work plan	MEWNR CoK Community	MEWNR CoK Community	New project
Chepsagogo Water Project	5M	2013/14	Number of tanks build, NO. of pipes laid NO. of consumers with water	-Design report --Site visit report -Progress report -Audit report -project minutes -tender documents -Work plan	MEWNR CoK Community	MEWNR CoK Community	30% Completed
Kapsoit-Sosiot- Tablotin-Kabianga-Kiptere water proj.	60M	2014/16	Number of tanks build, NO. of pipes laid NO. of consumers with water	-Design report --Site visit report -Progress report -Audit report -project minutes -tender documents -Work plan	MEWNR CoK Community	MEWNR CoK Community	New water Project
Kabianga Women Group Water Project	22.1M	2013/15	Number of tanks build, NO. of pipes laid NO. of consumers with water	-Design report --Site visit report -Progress report -Audit report -project minutes -tender documents -Work plan	MEWNR CoK Community	MEWNR CoK Community	45% completed
Kendabei Water Project	12M	2013/14	-CFU completed -100m3 storage completed -construct and equipping pump house -8Km of distribution pipelines	-Bill of Quantities -Drawings -work plan -Progress reports -Completion certificates -committee meeting minutes	MEWNR CoK Community	MEWNR CoK Community	40% completed
Kapcheburu Water Project	5.5M	2013/15	- 1NO. spring protected -construction of 25m3 water sump -completion of 2NO storage tanks -completion of distribution network	-Bill of Quantities -Drawings -work plan -Progress reports -Completion certificates -committee meeting minutes	MEWNR CoK Community	MEWNR CoK Community	60% completed.
Sosiot Water Project	4.5M	2013/14	-Existence of pipelines 8Km long -Completion of intake -Availability of water to consumers	-Bill of Quantities -Drawings -work plan -Progress reports -Completion certificates -committee meeting minutes	MEWNR CoK Community	MEWNR CoK Community	On-going
Kapkelek Water (B) Project	12M	2013/16	-16Km distribution network complete -Electric power at pump house -Pumping unit installed	-Progress reports -Procurement documentation -Completion certificates -Work plans	MEWNR CoK Community	MEWNR CoK Community	New
Sigowet Water Project	9.0M	2013/15	-2NO water tanks	-Progress reports	MEWNR	MEWNR	New

Project Name	Cost (Kshs)	Time Frame	Monitoring Indicators	Monitoring Tools	Implementing Agency	Source of Funding	Implementation Status
			-1N0 spring protected -1N0 pumpset -Completion of rising and distribution network	-Procurement documentation -Completion certificates -Work plans	CoK Community	CoK Community	
Kebeneti Water Project	6M	2013/15	-2N0 water tanks -1N0 spring protected -1N0 pumpset -Completion of rising and distribution network	-Progress reports -Procurement documentation -Completion certificates -Work plans	MEWNR CoK Community	MEWNR CoK Community	New
Teebei Water Project	3.5M	2013/14	-1N0 turbine -Pumping unit -Rising and distribution mains	-Planing and design report -Project Bill of quantities -Handing over report	MEWNR CoK Community	MEWNR CoK Community	New project
Kapsomboch Irrigation project	65M	2013/14	-Sedimentation and physical infrastructure -pipes laid down	-Planing and design report -Project Bill of quantities -Handing over report	MEWNR CoK MoAVLD Community	MEWNR CoK MoAVLD Community	25% Complete
Masaita Irrigation Project	50M	2013/14	-Pipes for conveyance laid	-work plan -progress report	MEWNR CoK MoAVLD NIB Community	MEWNR CoK MoAVLD NIB Community	30% Complete
Kaplelartet Irrigation Project	12M	2013/14	-Sedimentation and physical infrastructure -pipes laid down	-work plan -progress report - Project Bill of quantities -Handing over report	MEWNR CoK MoAVLD NIB Community	MEWNR CoK MoAVLD NIB Community	20% Complete
Kipkerieny Irrigation Project	3M	2013/14	-Pipes for conveyance laid	-work plan -progress report - Project Bill of quantities -Handing over report	MEWNR CoK MoAVLD NIB Community	MEWNR CoK MoAVLD NIB Community	60% Complete
Kasinendet Irrigation Project	40M	2013/14	-Intake weir complete -existence of pipes	-work plan -progress report - Project Bill of quantities -Handing over report	MEWNR CoK MoAVLD NIB Community	MEWNR CoK MoAVLD NIB Community	20% Complete
Magiche Irrigation Project	10M	2013/14	-Pipes for conveyance laid	-work plan -progress report - Project Bill of quantities -Handing over report	MEWNR CoK MoAVLD NIB Community	MEWNR CoK MoAVLD NIB Community	60% Complete
Londiani Water Project	55M	2013/16	-Complete structures -Pipelines laid -Availability of water	-Planing and design report -Project Bill of quantities -Handing over report	MEWNR CoK Community	MEWNR CoK CDF	45% Coplete
Chesinende Water Project	40M	2013/17	-Complete structures -Pipelines laid -Availability of water -25M3/hr CFU	-Planing and design report -Project Bill of quantities -Handing over report	MEWNR CoK Community	MEWNR CoK CDF	

Project Name	Cost (Kshs)	Time Frame	Monitoring Indicators	Monitoring Tools	Implementing Agency	Source of Funding	Implementation Status
Masaita Borehole Water Project	12M	2013/15	-Complete structures -Pipelines laid -Availability of water -1N0 100m <sup>3</sup> tank	-Planing and design report -Project Bill of quantities -Handing over report	MEWNR CoK Community	MEWNR CoK CDF	
Mashariki Boreholes Project	7M	2013/15	-Complete structures -Pipelines laid -Availability of water -1N0 150m <sup>3</sup> tank	-Planing and design report -Project Bill of quantities -Handing over report	MEWNR CoK Community	MEWNR CoK CDF	
Tendeno water Project	60M	2013/17	-Physical civil structuers -distribution network 10km	-Planing and design report -Project Bill of quantities -Handing over report	MEWNR CoK Community	MEWNR CoK CDF	
Tumaek Water Project	1M	2013/14	-Physical civil structuers -distribution network 10km	-Planing and design report -Project Bill of quantities -Handing over report	MEWNR CoK Community	MEWNR CoK CDF	
Chepkutbei Water Project	2M	2013/14	-Physical civil structuers -distribution network 10km	-Planing and design report -Project Bill of quantities -Handing over report	MEWNR CoK Community	MEWNR CoK CDF	
Tulwop Kipsigis Water Project	30M	2013/14	-Complete gravity main -1N0.	-Planing and design report -Project Bill of quantities -Handing over report -Work plan	MEWNR CoK CDF Community	MEWNR CoK Community	On-going
Cheribo Water Project	4M	2013/15	-1N0 100m <sup>3</sup> tank -CWP/CT	-Bill of quantities -Work plan -Audit reports	MEWNR CoK Community	MEWNR CoK Community	On-giong
Kamwingi II Water Project	7M	2013/15	-2N0. 100m <sup>3</sup> tanks -Gravity and distribution mains	-Bill of quantities -Work plan -Audit reports	MEWNR CoK CDF Community	MEWNR CoK Community	On-going
Sachoran Water Project	15M	2013/15	-1N0. 225m <sup>3</sup> tanks -Pumping and distribution mains 12km -Pump house	-Bill of quantities -Work plan -Audit reports	MEWNR CoK Community	MEWNR CoK Community	New
Kiplelachbei Water Project	5M	2013/15	8Km of pipeline complete	-Bill of quantities -Work plan -Audit reports	MEWNR CoK CDF Community	MEWNR CoK CDF Community	On-going
Kapcheplanget B/H Water Project	2M	2013/14	-100m <sup>3</sup> storage tank -7Km distribution network -CT and CWP	-Bill of quantities -Work plan -Audit reports	MEWNR CoK Community	MEWNR CoK Community	On-going
Aronwet B/H Water Project	2M	2013/14	-100m <sup>3</sup> storage tank -7Km distribution network -CT and CWP	-Bill of quantities -Work plan -Audit reports	MEWNR CoK Community	MEWNR CoK Community	On-going
Litein Water Project	179M	2013/17	-Power generation -new T works -5,000 meters installed	-Bill of quantities -Work plan -Audit reports -delivery notes	MEWNR CoK Kfw TILWASCO	MEWNR CoK Kfw TILWASC	Rehabilitation

Project Name	Cost (Kshs)	Time Frame	Monitoring Indicators	Monitoring Tools	Implementing Agency	Source of Funding	Implementation Status
			-5N0. 150M <sup>3</sup> Tanks -100Km new distribution lines	-contract documents	Community	O Community	
Tebesoni Water Project	2M	2013/15	-1N0. protected spring -10Km distribution net work	-Bill of quantities -Work plan -Audit reports -delivery notes -contract documents	MEWNR CoK Community	MEWNR CoK Community	On-going
Kibugat Water Project	3M	2013/15	-1N0. protected spring -10Km distribution net work	-Bill of quantities -Work plan -Audit reports -delivery notes -contract documents	MEWNR CoK Community	MEWNR CoK Community	On-going
Kapkatet Sewerage System	500M	2013/17	WwSTW on place	-Bill of quantities -Work plan -Audit reports -delivery notes -contract documents	MEWNR CoK Community	MEWNR CoK Community	New
Litein Sewerage System	500M	2013/17	WwSTW on place	-Bill of quantities -Work plan -Audit reports -delivery notes -contract documents	MEWNR CoK Community	MEWNR CoK Community	New
Kapkatet B/H Water Project	5M	2013/15	-1N0 B/H cleaned -installation of pumping set	-Bill of quantities -Work plan -Audit reports -delivery notes -contract documents	MEWNR CoK Community	MEWNR CoK Community	On-going
Kapkatet Spring Water Piont	2M	2013/14	-1N0. protected spring -1Km distribution net work -Sanitation facilities put in place		MEWNR CoK Community	MEWNR CoK Community	On-going
Roret Water Project	100M	2013/17		-Work plan -Progress report -Project documents	MEWNR CoK Community	MEWNR CoK Community	On-going
Barkech Water Project	30M	2013/17	-450m <sup>3</sup> tanks -15Km distribution network	-Work plan -Progress report -Project documents	MEWNR CoK Community	MEWNR CoK Community	On-going
Tuiyobei Water Project	15M	2013/15	-20Km gravity and distribution network -2N0. 100m <sup>3</sup> storage tank	-Work plan -Progress report -Project documents	MEWNR CoK Community	MEWNR CoK Community	On-going
Chuboit Water Project	20M	2013/16	-3N0. 150m <sup>3</sup> tanks -25Km gravity and distribution network -25m <sup>3</sup> /hr CFU	-Work plan -Progress report -Project documents	MEWNR CoK Community	MEWNR CoK Community	On-going
Kimolokit Water Project	14Mi	2013/16	-3N0. 150m <sup>3</sup> tanks -25Km distribution network -25m <sup>3</sup> /hr CFU	-Work plan -Progress report -Project documents	MEWNR CoK Community	MEWNR CoK Community	On-going
Kunyak Water Project	17M	2013/17	-3N0. 150m <sup>3</sup> tanks -16km distribution network	-Work plan -Progress report -Project documents	MEWNR CoK Community	MEWNR CoK Community	On-going
Kapngatun Water Project	9M	2013/15	-22Km distribution and gravity network	-Work plan -Progress report -Project documents	MEWNR CoK Community	MEWNR CoK Community	On-going
Mariamu Water Project	15M	2013/15	-2N0. 150m <sup>3</sup> Tanks -20km gravity and distribution network	-Work plan -Progress report -Project documents	MEWNR CoK Community	MEWNR CoK Community	On-going

Project Name	Cost (Kshs)	Time Frame	Monitoring Indicators	Monitoring Tools	Implementing Agency	Source of Funding	Implementation Status
						-CDF	
Cherara Water Project	9M	2013/16	-1N0. 225m <sup>3</sup> storage tank -Design report -26km of pipeline	-Work plan -Progress report -Project documents	MEWNR CoK Community -CDF	MEWNR CoK Community -CDF	New
Siwot Water Project	16M	2013/16	-25m <sup>3</sup> /h CFU -12KM distribution network	-Work plan -Progress report -Project documents	MEWNR CoK Community	MEWNR CoK Community -CDF	On-going
Ndubusat Water Project	10M	2013/16	-40Km of distribution network -3N0. 150m <sup>3</sup> tanks	-Work plan -Progress report -Project documents	MEWNR CoK Friends of Londiani Community	MEWNR CoK Community -CDF -FoL	On-going
Chepkunyuk Water Project	6M	2013/15	-Distribution network 19km long -100m <sup>3</sup> storage tank	-Work plan -Progress report -Project documents	MEWNR CoK Community	MEWNR CoK Community -CDF	On-going
Nduro/Kirimori Water Project	15M	2013/15	-40Km of distribution network -3N0. 150m <sup>3</sup> tanks	-Work plan -Progress report -Project documents	MEWNR CoK Friends of Londiani Community	MEWNR CoK Friends of Londiani Community	60% complete
Tugunon B/H Water Project	20M	2013/14	-Availability of control pannel -2N0. storage tanks -distribution network	-Delivery notes -Completion certificates -Commissioning	MEWNR CoK Community	MEWNR CoK Community	45% complete
Kipkelion Sewerage System	500M	2013/17	Sewerage system in place	-Dam design -contract documents -Drawings -site visit	MEWNR CoK Community		Design completed
Kipsigori dam	6M	2013/14	-completion cerficate -Progress reports	-Dam design -contract documents -Drawings -site visit	MEWNR NWCP	GoK	New
Set Kobor Highlands Afforestation soil conservation and spring protection	3M	2013/15	-N0 of trees planted -N0 of gabions constructed	-Questioners -work plan -Check lists -minutes -Stores	-NEMA -KWS -MoAFLD -MoEWNR -LVEMP-II	GoK World Bank	On-going
Kedowa river protection, afforestation and water supply	3.5M	2013/15	-N0. of trees planted -N0. of households with water	-Questioners -work plan -Check lists -minutes -Stores	-NEMA -KWS -MoAFLD -MoEWNR -LVEMP-II	GoK World Bank	On-going
Kipyemit reafferstation, dairy farming and water supply	4M	213/15	-N0. of trees planted -2 acres of land conserved	-Questioners -work plan -Check lists -minutes -Stores	-NEMA -KWS -MoAFLD -MoEWNR -LVEMP-II	GoK World Bank	On-going
Sabunit spring and catchment protection	4M	2013/15	-N0. of trees planted -2 acres of land conserved	-Questioners -work plan -Check lists -minutes -Stores	-NEMA -KWS -MoAFLD -MoEWNR -LVEMP-II	GoK World Bank	On-going
Kiptere spring protection	4M	2013/15	-N0. of trees planted -2 acres of land conserved	-Questioners -work plan -Check lists -minutes -Stores	-NEMA -KWS -MoAFLD -MoEWNR -LVEMP-II	GoK World Bank	On-going
Sekemik dairy farming,	3M	2013/15	-N0. of dairy cows	-Questioners	-NEMA	GoK	On-going

Project Name	Cost (Kshs)	Time Frame	Monitoring Indicators	Monitoring Tools	Implementing Agency	Source of Funding	Implementation Status
biogas and bee keeping sub project			bought -NO. of bee hives -NO. of biogas	-work plan -Check lists -minutes -Stores	-KWS -MoAFLD -MoEWNR -LVEMP-II	World Bank	
River kipchorian sub-catchment area rehabilitation project	3M	2013/15	-NO. of trees planted -2 acres of land conserved	-Questioners -work plan -Check lists -minutes -Stores	-NEMA -KWS -MoAFLD -MoEWNR -LVEMP-II	GoK World Bank	On-going
Kericho Town waste management project	40M	2013/15	-NO of pin purchased -NO. of dump sites fenced -NO. of dump sites rehabilitated	-Questioners -work plan -Check lists -minutes -Stores	-NEMA -KWS -MoAFLD -MoEWNR -LVEMP-II	GoK World Bank	On-going
Reclamation of riparian areas	25M	2013/15	-NO. of trees planted -2 acres of land conserved	-Questioners -work plan -Check lists -minutes -Stores	-NEMA -KWS -MoAFLD -MoEWNR -LVEMP-II	GoK World Bank	On-going
Rehabilitation and protection of donosoyiet wetland	25M	2013/15	-NO. of trees planted -10 acres of land conserved -No car wash at the site -NO. of water tanks -NO. of sanitary facilities constructed	-Questioners -work plan -Check lists -minutes -Stores	-NEMA -KWS -MoAFLD -MoEWNR -LVEMP-II	GoK World Bank	On-going
Waste recycling and management	6.5M	2013/15	-Clean Kericho town and the adjacent areas	-Questioners -work plan -Check lists -minutes -Stores	-NEMA -KWS -MoAFLD -MoEWNR -LVEMP-II	GoK World Bank	On-going
Preparation and implementation of donosoyiet wetland management plan	5M	2013/15	1NO. management master plan	-Questioners -work plan -Check lists -minutes -Stores	-NEMA -KWS -MoAFLD -MoEWNR -LVEMP-II	GoK World Bank	On-going
Kericho Urban Water Supply	1.7 Bilion	2013/15	-T Works -Intake in place -80km of distribution network	-Design drawings -Tender docs -site meeting munites -Progress reports	-MoEWNR -CGoK -Kfw -KEWSCO	GoK World Bank	New
Kericho Sewerage Project	250M	2012/15	-10km sewerline -MH's copleted -completion of WwSTP	-Design drawings -Tender docs -site meeting munites -Progress reports	-MoEWNR -CGoK -World bank -KEWSCO	World bank	Rehabilitation
Ngecherok Water Project	20M	2013/15	-Complion of 50km distribution network -Availability of water at all parts of Ainamoi	-Design drawings -Tender docs -site meeting munites -Progress reports	-MoEWNR -CGoK -WTF -KEWSCO	-MoEWNR -CGoK KEWSCO -WTF	On-going
Kipsitet Water Project	12M	2013/15	-25M3/H CFU Completed -6km of pipeline in place -Staff houses in place	-Design drawings -Tender docs -site meeting munites -Progress reports	MoEWNR CGoK	MoEWNR CGoK	On-going
Bargeiywet/Kapkenyelo Water Project	10M	2013/15	-25M3/H CFU Completed -6km of pipeline in place -Staff houses in place	-Design drawings -Tender docs -site meeting munites -Progress reports	MoEWNR CGoK	MoEWNR CGoK	On-going
Chesiche Water Project	10M	2013/15	Physical	-Design drawings	MoEWNR	MoEWNR	On-going

Project Name	Cost (Kshs)	Time Frame	Monitoring Indicators	Monitoring Tools	Implementing Agency	Source of Funding	Implementation Status
			infrastructure -2N0 tanks in place -27Km of gravity and distribution lines	-Tender docs -site meeting minutes -Progress reports	CGoK	CGoK	
Kapsorok Community Water Project	26M	2013/16	Physical infrastructure -2N0 tanks in place -40Km of distribution lines	-Design drawings -Tender docs -site meeting minutes -Progress reports	MoEWNR CGoK	MoEWNR CGoK	On-going
Soin/Chebululu Water Project	20M	2013/16	Physical infrastructure -2N0 tanks in place -39Km of distribution lines -1,500m3/day T works	-Design drawings -Tender docs -site meeting minutes -Progress reports	MoEWNR CGoK	MoEWNR CGoK	On-going
Soliat Locational water Project	40M	2013/15	Physical infrastructure -2N0 tanks in place -60Km of distribution lines	-Design drawings -Tender docs -site meeting minutes -Progress reports	MoEWNR CGoK CDF	MoEWNR CGoK CDF	On-going
Turgemon Borehole Water Project	10M	2013/15	-1N0 B/hole complete -Pumphouse complete -Electrification	-Design drawings -Tender docs -site meeting minutes -Progress reports	MoEWNR CGoK NWPC	NWCPC	New
Ngomwet Borehole Water Project	3M	2013/15	-1N0 B/hole complete -Pumphouse complete -Electrification	-Tender docs -site meeting minutes -Progress reports	MoEWNR CGoK NWPC	MoEWNR CGoK NWPC	Rehabilitation

### 8.1.7 Energy, Infrastructure and ICT

Project Name	Cost Estimate (Kshs)	Time frame	Monitoring Indicators	Monitoring tools	Implementing agency	Source of funding	Implementation Status
Completion Of Ardhi House- Kericho	60M	2007 - 2015	Seven storey building complete and operational	Progress reports, annual reports and site visits report	Public Works	GOK	70% complete
Completion of civil servants staff houses	80m	2012- 2017	No of government quarters completed	Progress reports, annual reports and site visits report	Public Works	National Government	On-going
County Headquarters		2013- 2017	No of Additional floors to the existing Governor's office	Designs; Drawing; BQs; site meetings works report	Public Works/CEC Public works	County Government	New
Governor's Residence		2013- 2017	Mansionete constructed.	Designs; Drawing; BQs; public works reports	Public Works/CEC Public works	County Government	New



Deputy Governor's Residence		2013-2017	One Mansion No of Mansionete constructed	Designs; Drawing; BQs; public works reports	Public Works/CEC Public works	County Government	New
<b>Roads sub sector</b>							
Sotik-cheborgei-Roret-kibenet-sigowet rd (D226)(43Km) County wide	20M	2010 - 2014	Bitumen surface road of 43km	Site meeting reports Annual progress reports	KERRA	GOK	20%
Litein-Cheborgei-Kibugat Litein/Cheboin	400 Million (Litein-Cheborgei section)	2011 - 2013 months	7km Bitumen road.	Evaluation Reports	KERRA	GOK	30%
Road B1 (Mau Summit – Kericho) County wide	14.4 billion	2010 - 2015	Existence of a tarmac road	Quarterly , annual reports and data	KENHA	GOK/ WORLD BANK	5%
Road C 35 (Londiani junction – Fort Teman) KipkelionEast/West	4.4 billion	2010 - 2013	No of Km tarmacked	Quarterly, annual reports and data	KENHA	GOK/ WORLD BANK	10%
Rehabilitation of Kerenga Airstrip	500M	2013-2017	No of Operational airstrip	Designs; drawings; BQs; procurement; works	CAA	County/ National Government/Donors	On-going
Jagoror airstrip	300M	2013-2017	Fenced airstrip	Demarcation; securing the title deed; fencing	CAA	County/ National Government/Donors	On-going
Railway line	10b	2013-2017	Convenient and functioning rail transport	Designing; drawing; construction & rehabilitation works; implementation	Kenya Railway Authority	County/ National Government/Donors	New
Construction of 799 Roads in the county (5072.7km)	3,449,096,000	2013-2017	No of KM opened, graded and gravelled ,	Quarterly, annual reports and data, site book, minutes	CEC Roads, Works, Transport, and other Partners	GOK and county Government other Partners	New
Construction and Rehabilitation of 220 bridges in the county	110 M	2013-2017	No of Bridges complete and passable.	Quarterly, annual reports and data, site book, minutes	CEC Roads, Works, Transport, and other Partners	GOK and county Government other Partners	On-going
Culverts installations in 5 Roads (132culverts)	2M	2013-2017	No. of culverts installed	Quarterly, annual reports and data, site book, minutes	CEC Roads, Works, Transport, and other Partners	GOK and county Government other Partners	New

#### Energy Sub-sectors

Project Name	Cost Estimate (Kshs)	Time frame	Monitoring Indicators	Monitoring tools	Implementing agency	Source of funding	Implementation Status
Chereres waterfall river Waldai ward	3M	2013-2017	Feasibility study done,	Feasibility report. surveys	KPLC	County government and donors	New
Supply of electricity to	4.7M	2013-	No of	Quarterly and	KPLC	MOE, county	New

Project Name	Cost Estimate (Kshs)	Time frame	Monitoring Indicators	Monitoring tools	Implementing agency	Source of funding	Implementation Status
the 93 schools County Wide.		2017	schools supplied with electricity	annual reports.		Government /CDF	
Kibolgong hydropower project Tebesonik ward	5M	2013-2017	Feasibility study done, operational plant	-Design drawings -Tender docs -site meeting minutes -Progress reports	KPLC	M OE, County government and donors	New
Supply Electricity to 1sub location;	1M	2013-2017	% of institution and people accessing electricity.	Reports and surveys done.	KPLC	County Government, central government, CDF	New
Supply Electricity to 2 locations	1M	2013-2017	% of institution and people accessing electricity.	Reports and surveys done.	KPLC	County Government, central government, CDF	New
Supply Electricity to 2 locations	1M	2013-2017	% of institution and people accessing electricity.	Reports and surveys done.	KPLC	County Government, central government, CDF	New
Supply Electricity to 6 water Projects	360,0000	2013-2017	% of people accessing electricity.	Reports and surveys done.	KPLC	County Government, central government,	New
Supply Electricity to 20 Market centers	1.5M	2013-2017	% of people accessing electricity. Availability of Electricity	Reports and surveys done.	KPLC	County Government, central government, CDF	New
Supply Electricity to 5 Villages	1.5M	2013-2017	% of people accessing electricity. Availability of electricity.	Reports and surveys done.	KPLC	County Government, central government, CDF	New
Supply Electricity to 2 buying centers	80,000	2013-2017	% of people accessing electricity. Availability of electricity.	Reports and surveys done.	KPLC	County Government, central government, CDF	New
Supply Electricity to 5 factories. county wide	200,000	2013-2017	% of people accessing electricity. Availability of electricity.	Reports and surveys done.	KPLC	County Government, central government, CDF	New
Transformer installation in 21. center county wide	21M	2013-2017	No of transformers bought and installed % of people accessing electricity	Reports and surveys done	KPLC	County Government, central government, CDF	New

Project Name	Cost Estimate (Kshs)	Time frame	Monitoring Indicators	Monitoring tools	Implementing agency	Source of funding	Implementation Status
Transformer installation in 7 schools county wide	7M	2013-2017	No of transformers bought and installed % of people accessing electricity	Reports and surveys done	KPLC	County Government, central government, CDF	New
Transformer installation in 11 villages county wide	11M	2013-2017	No of transformers bought and installed % of people accessing electricity	Reports and surveys done	KPLC	County Government, central government, CDF	New
Transformer installation in 5 Buying centers county wide	5M	2013-2017	No of transformers bought and installed % of people accessing electricity	Reports and surveys done	KPLC	County Government, central government, CDF	New
roret sub district hospital-	1M	2013-2017	No of KM covered with street light	Reports	KPLC	County government.	New
Kapruben Electricity Project Kabianga ward	20M	2013-2017	Feasibility study done,	Feasibility report. surveys	KPLC	M OE, County government and donors	New
Hydro power generation at Mungotit/Chemosit waterfall	500M	2013-2017	%of additional energy supply %of people	Feasibility study reports, BQ, Quarterly reports, annual report	KPLC	County and National governments / Community and donors	New
<b>ICT sub-sector</b>							
ICT centers in the entire county	30M	2013-2017	No of ICT centers established.	Site meeting minutes, Reports from PWO	Information and Communication department	Central and county Government, Donors	Proposed

### 8.1.9 General Economic, Commercial and Labour Affairs (GECLA)

Project Name	Cost (Kshs)	Time Frame	Monitoring Indicators	Monitoring Tools	Implementing Agency	Source of Funding	Implementation Status
<b>Industrialization</b>							
Roret pineapple Processing plant	50 million	May 2011-2015	-4 cubicles structures -Toilets. Septic tank. plant Equipments	Evaluation report from MoPW Annual reports	KIRDI	GOK and CDF	50%
Medical drug manufacturing plant	1BN	2013-2017	Functioning plant ; availability of drugs manufatures	Site meeting; reports; evaluation reports	CG/NG/ Development partners	CG/NG/Development partners	Proposed
Plastic recycling plant	10M	2013-2017	Minimum plastics waste ; recycled products	Site meetings; reports; existence of the plant	Private sector/CG	Private sector/CG	Proposed
3 maize milling plant	200M	2013-2017	Existence of maize miller	Site meetings; reports; existence of the plant	Private sector/CG	Private sector/CG	Proposed

Project Name	Cost (Kshs)	Time Frame	Monitoring Indicators	Monitoring Tools	Implementing Agency	Source of Funding	Implementation Status
15 coffee pulping factory	150M	2013 - 2017	Coffee factories	Site meetings; reports; existence of the plant	Private sector/CG	Private sector/CG	Proposed
4 tomatoes plants		2013 - 2017	Existence of a tomato plants	Site meetings; reports; existence of the plant	Private sector/CG	Private sector/CG	Proposed
4 Tea factory	1BN	2013-2017	Operational factory	Site visits; reports; tea leaves	Government/Private sector and development partners	Development partners/shareholders	Proposed
3 Sugar cane industry at county councils land	1.5BM	2013-2017	Operational factories	Site visits; reports; tea leaves	Government/Private sector and development partners	Development partners/shareholders	Proposed
15 Milk Processing Plant	100M	2013-2017	Operational factories	Site visits; reports; tea leaves	Government/Private sector and development partners	Development partners/shareholders	Proposed
Jua kali shade at Maso; Kapsaos and Tendwet	10M	2013-2017	Operational jua kali sheds	Site visits; reports; tea leaves	Government/Private sector and development partners	Development partners/shareholders	Proposed
Avocado factory at Kipsigori and Chepngobob	12M	2013-2017	Operational factory	Site visits; reports; tea leaves	Government/Private sector and development partners	Development partners/shareholders	Proposed
Stone crusher – for quarry (Mining) at Mureret and Buchenge	3M	2013-2017	Operational factory	Site visits; reports; tea leaves	Government/Private sector and development partners	Development partners/shareholders	Proposed
Honey processing cottage	2M	2013-2017	Operational factory	Site visits; reports; tea leaves	Government/Private sector and development partners	Development partners/shareholders	Proposed
Horticulture store at iptome	0.1M	2013-2017	Operational factory	Site visits; reports; tea leaves	Government/Private sector and development partners	Development partners/shareholders	Proposed

## APPENDIX 1: COUNTY FACT SHEET: KEY STATISTICS

Information Category		Statistics
County Area:		
Total area (Km <sup>2</sup> )		2,479
Non-arable land (Km <sup>2</sup> )		496
Arable land (Km <sup>2</sup> )		1983
Size of gazetted forests (Ha)		39,492
Size of non gazetted forests (Ha)		5,983.19
Water mass (Km <sup>2</sup> )		74.3
Total urban areas (Km <sup>2</sup> )		23.1
Topography and Climate		
Lowest altitude (metres)		1800
Highest (metres)		3000
Temperature range:		
	High °C	29
	Low °C	10
Rainfall:		
	High (mm)	2125
	Low (mm)	1400
Average relative humidity (%)		52
Wind speed (Kilometers per hour – 9knots)		6
Demographic Profiles		
County population for 2012		
Total population		817,402
Total Male population		411,730
Total Female population		405,671
Sex ratio (Male: Female)		1:1.01
Projected Population		
	Mid-term period(2015)	881,064
	End of plan period(2017)	827,237
Infant population(2012)		
	Female	24,417
	Male	25600
	Total	50,017
Population under five(2012)		
	Female	76,136
	Male	78,978
	Total	155,114
Pre-school population (3-5) years(2012)		
	Female	35,697
	Male	36,925
	Total	72,622
Primary school age group (6-13) years(2012)		
	Female	90,698

Information Category		Statistics
	Male	91,565
	Total	182,262
Secondary school age group(14-17) (2012)		
	Female	37,147
	Male	37,834
	Total	74,981
Youthful population (15-30) years(2012)		
	Female	124,281
	Male	119,201
	Total	243,482
Labour force (15-65) years(2012)		
	Female	215,913
	Male	220,667
	Total	436,580
Aged population(65+)		
	Female	13,144
	Male	10,710
	Total	23,854
Eligible Voting Population		
	Name of constituency	
	Belgut	58,411
	Ainamoi	68,877
	Kipkelion East	52,136
	Kipkelion West	44,176
	Sigowet/Soin	49,009
	Bureti	78,158
	Total (county)	350,761
Population of towns and urban with population >2000 (2012)		4
	Female	29,634
	Male	31,968
	Total	61,605
Rural population (2012)		
	Female	368,499
	Male	379,533
	Total	745,035
Population density (persons per km <sup>2</sup> )		
	Highest (Ainamoi)	601
	Lowest (Kipkelion West)	268
	County	306
Crude birth rate (per 1000)	County	National
	43.2	38.4/1000
Crude death rate (per 1000 live births)	10.3	10.4/1000

Information Category		Statistics	
Infant Mortality Rate (IMR)/1000		56	54/1000
Neo-Natal Mortality Rate (NNMR)/1000		33	
Post Neo-Natal Mortality Rate (PNNMR)/1000		44	
Maternal Mortality Rate (MMR)		243/100,000	495/100,000
Child Mortality Rate (CMR)/1000		13/1000	24/1000
Under Five Mortality Rate (U5MR)/1000		69/1000	79/1000
Life expectancy			
Male		54	58
Female		59	61
Total number of households		191,236	8,767,954
Average household size		4	4.4
Female headed households		4,989	2,818,800
Children needing special protection			
Children in labour (No)		8505	
Orphans		83,000	
Physically Disabled Persons (No)		4183	
Distribution of population by disability type (%)		County	National
Visual		0.01	0.249
Hearing		0.38	0.141
Speech		0.4	0.122
Physical/self-care		1.01	0.253
Mental		0.31	0.102
Self care		0.107	0.058
Other		0.22	
Child-Headed households		5404	
<b>Poverty indicators</b>			
Absolute poverty			
	Percentage %	41.3	
	Number	337,587	
Contribution to National Poverty (%)		1.07	
Urban poor			
	Percentage %	42.3	
	Number	23,296	
Rural poor			
	Percentage %	57.7	
	Number	439,863	

Information Category		Statistics
Food poverty		
	Percentage %	38.7
	Number	179,243
<b>Crop Farming</b>		
Average farm size (Small scale) (ha)		0.9
Average farm size (Large scale) (ha)		14
Percentage of farmers with title deeds (%)		76
Total acreage under food crops (ha)		61,073.2
Total acreage under cash crops (ha)		61,163.2
Main storage facilities (Maize cribs, store and warehouses)		
<b>Livestock Farming</b>		
Main Livestock bred		(Dairy, Beef, sheep, Goats, Poultry, Turkeys, Pigs, Donkeys, Rabbits)
Land carrying capacity		
Beehives		1,378
Dairy Production		
	Quantity (No.)	271,843
	Value (Kshs.)	837,185,000
Beef cattle		
	Quantity (Kgs)	59,060
	Value (Kshs.)	896,885,000
Livestock products and their value		
Milk		
	Quantity (Kgs)	92,913,334
	Value (Kshs.)	2,787,400,020
Beef		
	Quantity (Kgs)	1,269,200
	Value (Kshs.)	380,760,000
Mutton		
	Quantity (Kgs)	48,020
	Value (Kshs.)	14,412,000
Chicken meat		
	Quantity (Kgs)	320,348
	Value (Kshs.)	26,929,800
Honey		
	Quantity (tonnes.)	62,696
	Value (Kshs.)	7,637,300
Hides		
	Quantity (kg.)	27,980
	Value (Kshs.)	1,119,200
Eggs		
	Quantity (Pcs.)	757244
	Value (Kshs.)	2836520
<b>Fisheries production</b>		



Information Category		Statistics
Fish traders		60
Number of fish farm families		400
Fish ponds		1336
Area of fish ponds (m <sup>2</sup> )		240,000
Main species of fish catch		Tilapia
Fishing nets		7
Fish harvest		
	Weight (Kgs)	30,645
	Value (Kshs)	6,564,870
<b>Wildlife Resources</b>		
Animal types		Elephants, Hyenas, Leopards Vervet Monkeys, Olive baboons, snakes, jackals, bushbuck, porcupines
Staff of KWS		77
Poaching control measures		Sensitization of the community, patrols, use of provincial Administration,
<b>Forestry</b>		
No. Of gazetted forests		8
Size of gazetted forests		39,492
Size of non gazette forest		5,983.19
No. of non gazetted forests		2
Main forest products		Timber, Firewood, poles, Herbal medicine.
No. of people engaged in forestry		21,149
Farms engaged in farm forestry (size) (Km <sup>2</sup> )		132
Average number of trees per farm		55 Trees/Acre
Non timber forest products harvested		Grass, honey, herbal medicine, murrum, water, wild fruits, Vegetables.
Community Forest Associations (CFA) established		8
Forest Nurseries (No. of seedlings)		2,286,000
Private Nurseries (No. of seedlings)		5,000,000
Quantity of timber produced(m <sup>3</sup> )		280,609.47
<b>Environment</b>		
Pollution(Types)		Liquid and solid waste
EIAs Endorsed(NO)		50
Environment Audit Executed		50
Solid waste management		
	Main Types	-
	Quantity	-
	Source	Municipal, Tea and coffee factories
	Number per location	1
Hill Tops and slopes and mountain areas protected		0
<b>Rivers, Lakes and wetlands protected</b>		
Total Fresh water available (M <sup>3</sup> )		12.8
Distribution of water uses according to main water users (%)		
	Domestic	70

Information Category		Statistics
	Livestock	20
	Irrigation	2
	Industrial	1.5
	Fire Fighting	0.5
	Other uses(car wash e.t.c )	4
Number of water resource users Associations		4
Number of water permits per category		
Number of rivers with environmental flows		10
Number of ground water sources		80
Number of areas protected		20
Proportion of House with roof catchment (%)		1
<b>Cooperatives</b>		
Number of registered co-operative societies		265
Active cooperative societies		174
Dormant cooperatives societies		91
Total Registered Membership		225,859
Share Capital (Kshs )		807,406,548
Turnover(As at December 2012)		1,584,901,833
Savings and credit cooperatives with FOSA		7
<b>Health</b>		
<b>Number of health posts</b>		
Hospitals (public):		
	County-Referral	1
	Sub-county	4
Hospitals (mission/NGO)		2
Hospitals (private)		4
Nursing homes (private)		2
Health Centres (public)		12
Health centres (private)		0
Dispensaries (public)		126
Dispensaries (Mission/NGO)		2
Private clinics		30
<b>Bed capacity:</b>		
Public facilities		
	County hospitals	270
	Sub county hospitals	305
Total (public facilities)		575
Mission/NGO health facilities:		
	Hospitals	2
	Health centres	0
	Dispensaries	25
	Clinics	0
Total Mission/NGO facilities		

Information Category		Statistics
<b>Private health facilities:</b>		
	Hospitals	280
	Health centres	0
	Nursing homes	100
	Dispensaries	2
	Clinics	7
<b>Total (private health )facilities</b>		
Community distribution by Distance to the nearest Health Facility (%)		
	0-1 KM	22.6
	1.1-4.9 KM	28.6
	5 KM and more	48.8
Average Distance to Health facility (km)		15
Doctor/ population ratio		
Nurse /Population ratio		
HIV prevalence (%)		5.1
Children Vaccination (%)		88
Contraceptive acceptance (%)		26.9
Antenatal care (ANC) (%)		37.5
Place of delivery (%)		
	Hospitals	36.7
	Health centres	5.1
	Dispensaries/clinics	3.75
	Maternity Homes	0
	At home	52.65
Health Facility deliveries (%)		
	Doctor	13.3
	Midwife/nurse	37.95
	TBA	31.4
	Trained TBA	1.95
	Self	1.2
	Others	12.65
Morbidity rate (%)		
	Male	17.1
	Female	20.95
	Total (County)	38.05
Malaria Control		
Children under 5 who sleep under bed net (%)		
	Untreated net	27.5
	Treated net	25.95
Five most prevalent diseases (%)		
Malaria/fever		49.4
Diarrhea		2.95

Information Category		Statistics	
Stomach-ache		3.6	
Respiratory disease			
	Upper	1.25	
	Lower	1.9	
Flu,etc		19.45	
<b>Education</b>			
Pre- school			
	No. of ECD centres	737	
	No. of ECD teachers	1401	
	Teacher/pupil ratio	1:29	
	Total Enrolment	County	National 2,247,272
	Girls	18303	
	Boys	18267	
	Gross Enrolment		62.6
	Net Enrolment rate		41.8
	Dropout rate	0.265%	
	Average years of attendance	3.5Yrs	
	Transition rate	92%	
<b>Primary school</b>			
	Number of primary schools	660	
	Number of teachers	4281	
	Teacher/pupil ratio	1:43	
	Total enrolment	County	National 9,433,493
	Boys	93877	
	Girls	97123	
	Gross Enrolment rate	104	110.8
	Net Enrolment rate	89	77.2
	Drop-out rate	15	
	Average years of attendance	8	
	Completion rate		
	Retention rate	95.8	
	Transition rate	62.2	
Communities' distribution by distance to nearest public secondary school (%)			
	0-1 KM	18.3	
	1.1-4.9 KM	36.85	
	5 KM and More	44.8	
<b>Secondary schools:</b>			
	Number of secondary schools	190	
	Number of teachers	1219	
	Teacher/pupil ratio	1:29	
	Total enrolment	County	National

Information Category		Statistics	
			1,798,587
	Boys	18692	
	Girls	15061	
Gross Enrolment rate			51.4
Net Enrolment rate		35	24.0
Drop-out rate		10.75	
Average years of attendance		4	
Completion rate			
Retention rate (%)		90%	
Transition rate		51.23%	
Communities' distribution by distance to nearest public secondary school (%)			
	0-1 KM	4.75	
	1.1-4.9 KM	31.85	
	5 KM and More	58.4	
<b>Tertiary institution</b>			
	Private University(No)	1	
	University Public (No)	1	
	Other public colleges(No by type)		
	Youth polytechnics	11	
	Private Accredited colleges by type	ECDE, Teaching training colleges, Business Management , Technical colleges, Beauty colleges	
Literacy(Population aged 15+			
Ability to read (%)			
	Can read (%)	89.85	
	Cannot read (%)	9.95	
Ability to write (%)			
	Can write (%)	87.95	
	Cannot write(%)	11.7	
Ability to read and write (%)			
	Can read and write (%)	87.5	
	Cannot read and write (%)	9.35	
Attendance		4,616	
Literacy rate (%)		75	
<b>Water and Sanitation</b>			
Households with access to piped water		50,126	
Households with access to portable water		49,250	
Number of permanent rivers		8	
No. of shallow wells		10,721	
Number of protected springs		86	
Number of un-protected springs		329	
Number of water pans		164	
Number of dams		35	
No. of boreholes		92	

Information Category	Statistics	
Households with roof catchments systems	6493	
Average distance to nearest water point (km)	5.5	
Distribution of Households by Main Source of water (%)	County	National
Piped into dwelling		
Piped	12.0	6.9
Rain/harvested	18.6	23.1
Borehole	0.7	0.8
Protected well	4.4	11.0
Protected spring	7.1	7.4
Unprotected well	4.0	7.0
Unprotected spring	3.4	5.7
Stream	5.8	4.4
Jabias	40.8	21.6
Water Vendor	0.1	0.3
Pond	2.0	6.5
Dam	0.3	2.1
Lake	0.7	2.0
Others	0.1	1.1
	0.0	0.3
Households distribution by time taken (Minutes, one way to fetch drinking water)		
0	51.9	
1-4	6.6	
5-14	19.5	
15-29	13.1	
30-59	8	
60+	1.7	
Number of water resource users associations (WRUA) established	3	
Households with latrines	36,834	
<b>Community distribution by type of main toilet facility (%)</b>		
Flush toilets	1,3	
VIP latrine	2.95	
Pit Latrine	88.4	
Uncovered pit latrine	66.1	
Covered pit latrine	22.3	
Bucket	0	
Other	0	
None	7.3	
<b>Community distribution by type of waste/Garbage disposal (%)</b>		
Collected by local authority	2.4	
Collected by private firm	1.6	
Garbage pit	26.15	
Burning	27.15	
Public garbage heap	2	
Farm Garden	16.9	
Neighborhood community group	0.15	

Information Category	Statistics	
<b>Energy</b>		
Trading centers with electricity (%)	88	
Trading centers without electricity (%)	12	
Health facilities with electricity (%)	93	
Health facilities without electricity (%)	7	
Secondary schools with electricity (%)	100	
Secondary schools without electricity (%)	0	
<b>Household distribution by main cooking fuel (%):</b>	County	National
Electricity	0.5	0.8
Gas (LPG)	1.0	5.0
Biogas	0.4	0.7
Solar	0.0	0.1
Paraffin	2.2	11.6
Firewood	83.1	64.6
Charcoal	12.7	16.9
Other	0.1	0.3
<b>Household distribution by main lighting fuel (%):</b>		
Electricity	11.8	22.7
Solar	1.7	1.6
Gas Lamp	0.5	1.0
Pressure Lamp	0.4	0.6
Lantern	46.1	30.5
Tin lamp	39.1	38.5
Fuel wood	0.3	4.5
Others	0.2	0.7
<b>Household distribution by cooking appliance type (%):</b>		
Traditional stone fire	33.6	
Improved traditional stone fire	47.4	
Ordinary Jiko	7.2	
Improved Jiko	4.95	
Kerosene Stove	4.85	
Gas cooker	1.95	
Electric cooker	0	
Other	0.2	
<b>Transport and Communication</b>		
Road Length		
Bitumen surface (km)	285.9	
Gravel surface (km)	592.5	
Earth surface	1007.6	
Railway line length	60	
Airstrip	1	
Number of telephone connections(Landline)	2146	
Mobile network coverage (%)	80	
Number of cyber cafes	69	
No. of private couriers	7	
Number of Post Offices	12	

Information Category	Statistics	
Number of sub-post offices	4	
Licensed stamp vendors	8	
Community distribution by distance to nearest post office (%)		
0-1 KM	1.3	
1.1-4.9 KM	12.3	
5 KM and more	77.9	
<b>Wholesale and retail, Trade &amp; Industry</b>		
No. of trading centres	66	
Registered retail traders	2253	
Registered wholesale traders	18	
<b>Industry</b>		
Bakeries	1	
Jua Kali Associations	14	
Jua Kali Artisans		
<b>Tourism</b>		
Hotels by category		
One star	1	
Unclassified hotels	Several	
Bars and Restaurants	Several	
Hotel Bed capacity by category		
One star	74	
Unclassified	Several	
<b>Financial Services</b>		
Commercial banks	9	
Micro-finance Institutions	7	
Village Banks	2	
Building societies	-	
Insurance companies/Branches	6	
<b>Housing</b>		
Distribution of Households by Ownership of dwelling unit (%)	<b>County</b>	<b>National</b>
Owner occupied		
Rented	<b>70.9</b>	<b>68.0</b>
	<b>29.1</b>	<b>32.0</b>
<b>HH distribution by main wall materials</b>		
Stone	10.6	16.6
Brick/Block	13.4	16.8
Mud/Wood	49.0	36.7
Mud/Cement	7.7	7.7
Wood only	12.4	11.1
Corrugated iron sheet	6.0	6.6
Grass straw	0.1	3.2
Tin	0.1	0.2



<b>Information Category</b>	<b>Statistics</b>	
Other	0.8	0.9
<b>HH distribution by main Floor materials</b>		
Cement	38.0	41.0
Tiles	0.4	1.6
Wood	0.8	0.8
Earth	60.8	56.5
Other	0.1	0.2
<b>HH distribution by main Roofing materials</b>		
Corrugated Iron Sheets	81.6	73.2
Tiles	0.8	2.2
Concrete	1.2	3.6
Asbestos sheets	1.2	2.3
Tin	0.2	0.3
Grass	14.7	13.7
Makuti	0.1	3.2
Mud/Dung	0.1	0.8
Others	0.1	0.7
<b>Government Houses by category</b>		
LG	542	
MG	165	
HG	57	
<b>Community development and social welfare sector</b>		
Active women groups	1920	
Youth groups	2300	
Adult literacy classes	107	
Orphans and Vulnerable children	83,000	